Scale 1:50

0 1 2 3 4 5

N

DISCLAIMER
ALL DRAWINGS TO BE CHECKED ON SITE. DO NOT SCALE. THIS DRAWING IS THE PROPERTY OF DEVELOPMENTS LTD. ALL DRAWINGS ARE COPYRIGHT AND CANNOT BE REPRODUCED WITHOUT WRITTEN PERMISSION. DRAWINGS ARE REFERENCE ONLY AND TO BE CHECKED BY SPECIALISTS/ CONTRACTORS PRIOR TO CONSTRUCTION. LBV DEVELOPMENTS HOLD NO LIABILITY FOR DISCREPANCIES FOUND DURING COSTING OR CONSTRUCTION.

-	FIRST ISSUE	09.03.26	HK

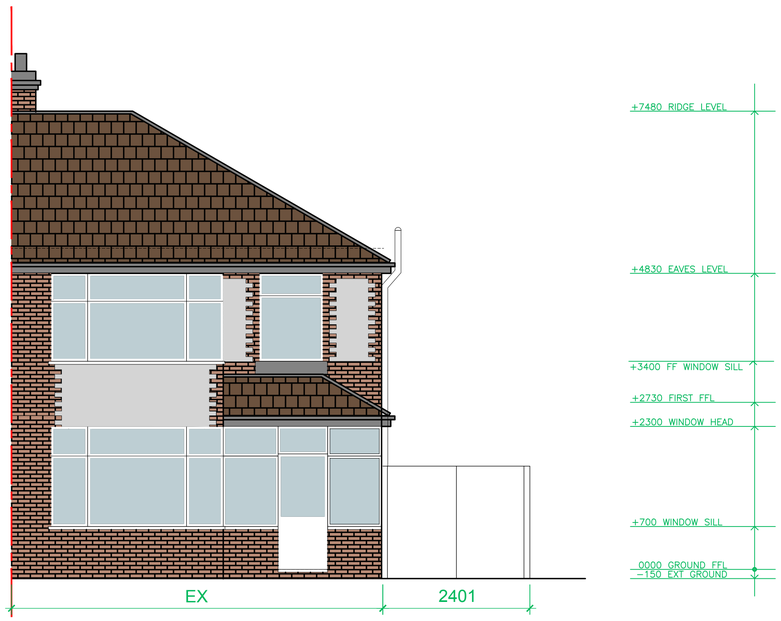

EXISTING FRONT ELEVATION
@1:50

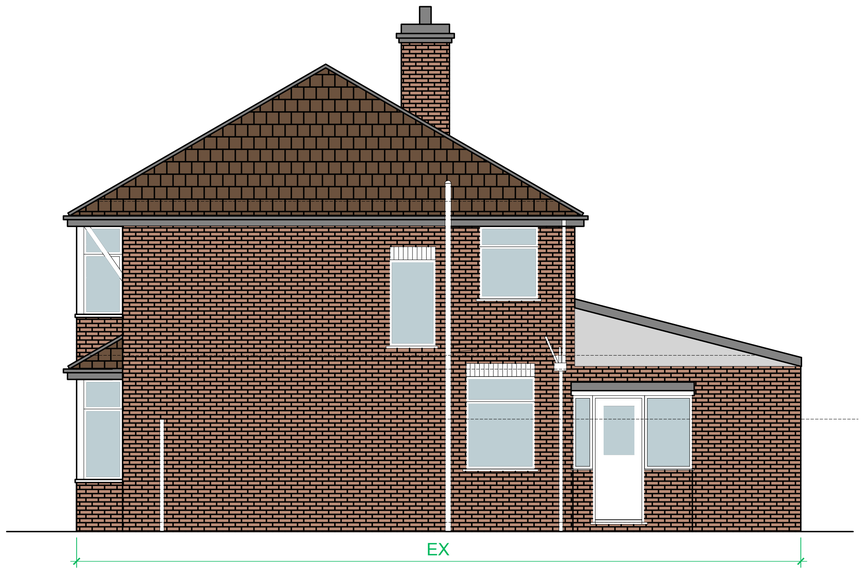

EXISTING SIDE ELEVATION 1
@1:50

EXISTING REAR ELEVATION
@1:50

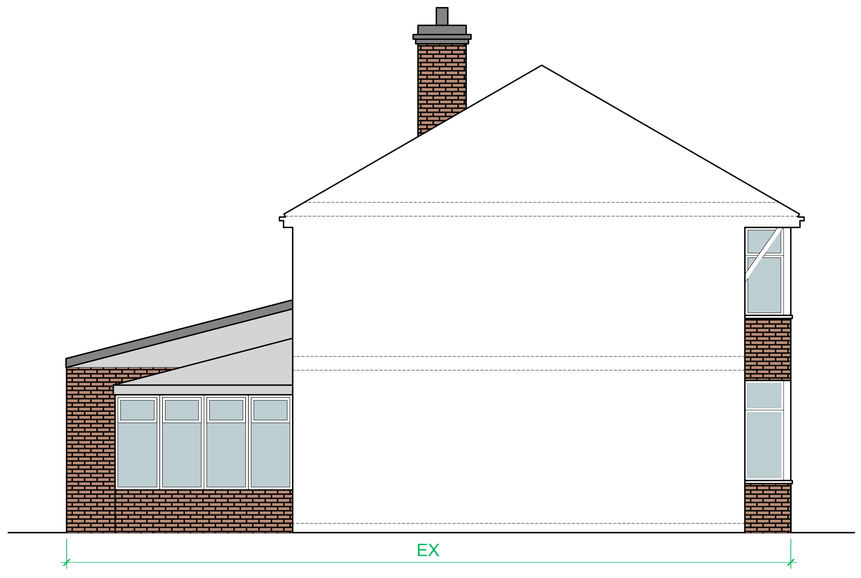

EXISTING SIDE ELEVATION 2
@1:50

PLANNING DRAWING NOTES

- These drawings have been prepared for the purpose of a planning application only and must not be used for construction, tender, or building work. Detailed construction information will be provided separately where Building Regulations approval is required.
- The drawings illustrate the design intent and scale of the proposed development for planning purposes. Any structural, construction, or service information shown is indicative only and subject to detailed design.
- All dimensions are to be verified on site prior to commencement of works. Any discrepancies between drawings and site conditions must be reported to the designer before work proceeds.
- Do not scale from this drawing. Only figured dimensions are to be used.
- The contractor and client are responsible for ensuring that all necessary statutory approvals are obtained prior to commencement of works. These may include, but are not limited to:

1. Planning Permission
2. Building Regulations Approval
3. Party Wall etc. Act 1996 (where applicable)

- The contractor shall ensure that all works are carried out in accordance with the current UK Building Regulations, relevant British Standards, and all applicable statutory requirements.
- Existing site information shown on the drawings, including boundaries, structures, levels, drainage, and services, has been prepared based on available information and should be verified on site prior to construction.
- The exact location of existing services, drainage runs, and underground utilities must be confirmed on site prior to any excavation or construction works.
- Any proposed drainage, structural elements, or construction details indicated on these drawings are diagrammatic only and will require further technical design and approval at Building Regulations stage.
- The drawings should be read in conjunction with all submitted planning documents, including application forms, location plans, site plans, and any supporting reports forming part of the planning submission.
- Materials, finishes, and external appearance indicated on the drawings are illustrative of the proposed design intent and may be subject to agreement with the Local Planning Authority where required.
- Any trees, landscaping, or external features shown are indicative unless otherwise stated and may be subject to separate landscaping or arboricultural information where required by the Local Planning Authority.
- The client and contractor are responsible for ensuring compliance with any conditions attached to a planning approval prior to and during construction.
- This drawing remains the copyright of LBV Developments and may not be reproduced, copied, or used for any purpose other than that for which it was issued without written permission.
- All works shall be carried out by competent contractors and consultants, and any specialist design required shall be undertaken by appropriately qualified professionals

PLANNING ISSUE

LBV

CLIENT:	PROJECT:	TITLE:	DRAWING:	JOB:	SCALE:	DRAWN:	REVISION:
MR HAMZA AKRAM	245 BRANTINGHAM ROAD MANCHESTER, M21 0TP	EXISTING ELEVATIONS	EV1.01	RP.74	1:50 @A1	HK	-

E-MAIL : INFO@LBVDEVELOPMENTS.COM
WEBSITE : WWW.LBVDEVELOPMENTS.COM
SOCIALS : @LBV.DEVELOPMENTS