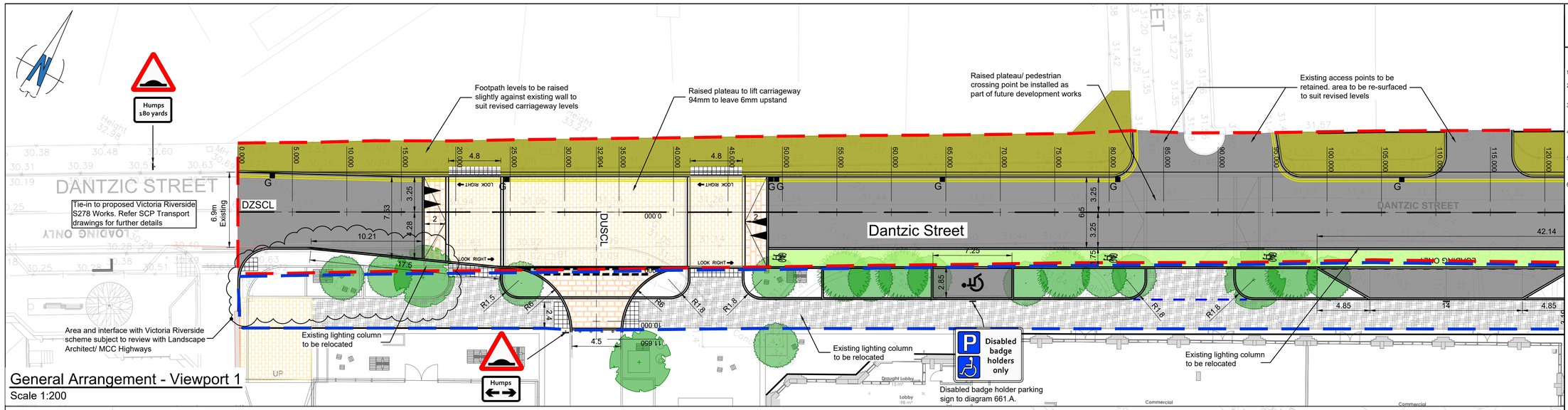

General Arrangement - Viewport 1

Scale 1:200

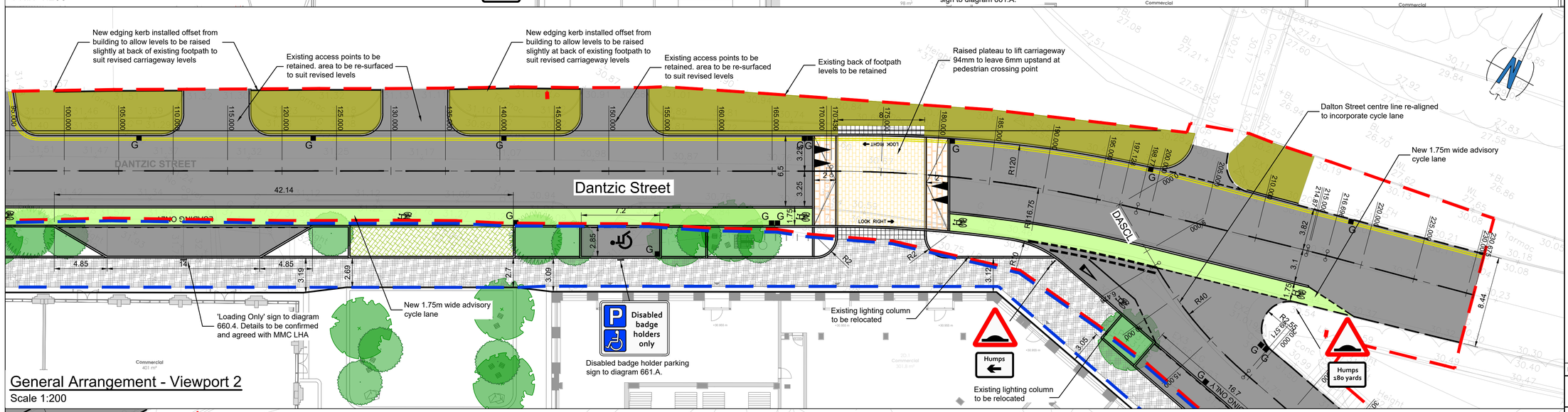

General Arrangement - Viewport 2

Scale 1:200

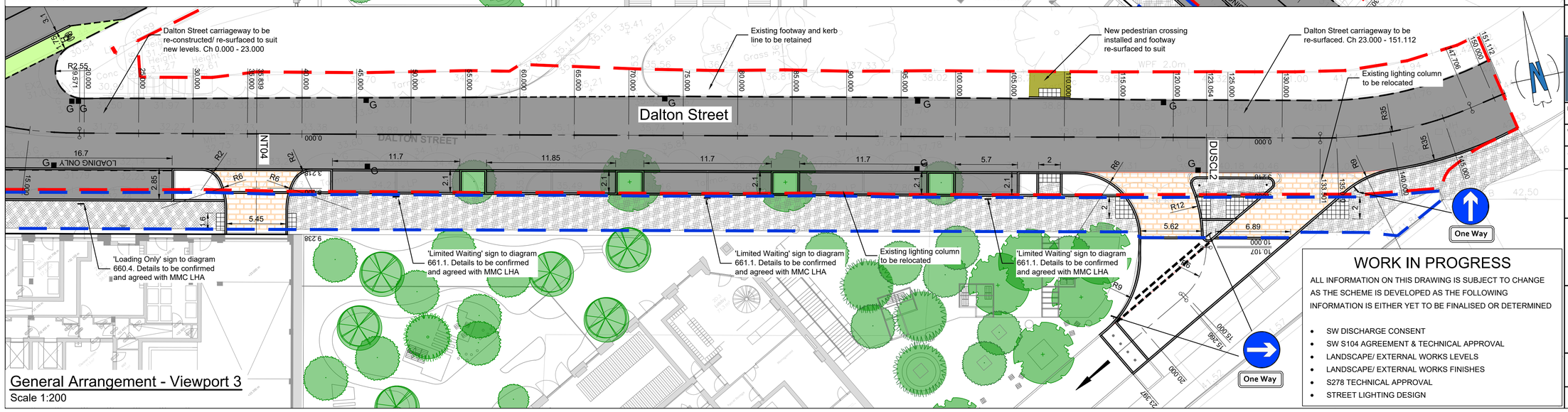

General Arrangement - Viewport 3

Scale 1:200

WORK IN PROGRESS

ALL INFORMATION ON THIS DRAWING IS SUBJECT TO CHANGE AS THE SCHEME IS DEVELOPED AS THE FOLLOWING INFORMATION IS EITHER YET TO BE FINALISED OR DETERMINED

- SW DISCHARGE CONSENT
- SW S104 AGREEMENT & TECHNICAL APPROVAL
- LANDSCAPE/ EXTERNAL WORKS LEVELS
- LANDSCAPE/ EXTERNAL WORKS FINISHES
- S278 TECHNICAL APPROVAL
- STREET LIGHTING DESIGN

THIS DRAWING IS THE PROPERTY OF RgCp. COPYRIGHT IS RESERVED BY THEM AND THE DRAWING IS ISSUED ON THE CONDITION THAT IT IS NOT COPIED, REPRODUCED, RETAINED OR DISCLOSED TO ANY UNAUTHORISED PERSON EITHER WHOLLY OR IN PART WITHOUT THE WRITTEN CONSENT OF RgCp

NOTES

1. ALL DIMENSIONS ARE IN METRES UNLESS STATED OTHERWISE.
2. THIS DRAWING IS TO BE READ IN CONJUNCTION WITH ALL ARCHITECTS, ENGINEERS AND SPECIALIST DRAWINGS AND SPECIFICATIONS.
3. ANY DISCREPANCIES SHOULD BE REPORTED TO THE ENGINEER IMMEDIATELY SO THAT CLARIFICATION CAN BE SOUGHT PRIOR TO THE COMMENCEMENT OF WORK.
4. THE PROPOSED BUILDING LAYOUTS SHOWN ON THIS DRAWING ARE FOR INFORMATION ONLY. REFER TO ARCHITECTS PLANS FOR PRECISE LOCATION SETTING OUT INFORMATION AND DETAILS.
5. ALL WORK IS TO BE CARRIED OUT IN ACCORDANCE WITH THE SPECIFICATION FOR HIGHWAYS WORKS AND LOCAL AUTHORITY GUIDANCE.
6. UNDERGROUND SERVICES MAY BE PRESENT IN THE AREA. CONTRACTOR IS TO CONFIRM THE PRECISE LINE AND DEPTH OF ANY SERVICES PRIOR TO THE COMMENCEMENT OF ANY EXCAVATION WORKS

LEGEND

- S278 WORKS BOUNDARY
- S38 ADOPTION BOUNDARY
- NEW KERB LINE
- TACTILE PAVING
- NEW TRAFFIC SIGN
- EXISTING LIGHTING COLUMN
- ROAD GULLY
- DRAINAGE CHANNEL
- ASPHALT CARRIAGEWAY
- ASPHALT FOOTWAY
- ASPHALT CYCLE WAY
- YORKSTONE PAVERS
- SANDSTONE SETTS
- SANDSTONE FLAGS

REV.	DATE	DETAILS	DRN.	CHK.
P02	20.11.23	LAYOUT UPDATED GENERALLY	ARJ	MN
P01	03.11.23	FIRST ISSUE	ARJ	MN

DRAWING STATUS
PRELIMINARY

RIBA STAGE
STAGE 3

RoC CONSULTING
Commercial Wharf
6 Commercial Street
Manchester M15 4PZ
T 0161 214 5390
W rocconsulting.com

DRAWN	DATE	SCALES
ARJ	OCT 23	1:250
CHECKED PAW	DATE OCT 23	THE ABOVE SCALES APPLY WHEN PLOTTED AT A1 SIZE –DO NOT SCALE–
APPRVD. MN	DATE OCT 23	EMAIL FOR DRAWINGS info@rocconsulting.com

CLIENT
FAR EAST CONSORTIUM INTERNATIONAL LTD

PROJECT TITLE
PLOTS NT02, NT03 & NT04
NORTHERN GATEWAY

DRAWING TITLE
SECTION 278 WORKS
GENERAL ARRANGEMENT

DRAWING No. RDB/ROC/ZZ/XX/DR/C/47/0700
REV. P02

4328

© RgCp Ltd.