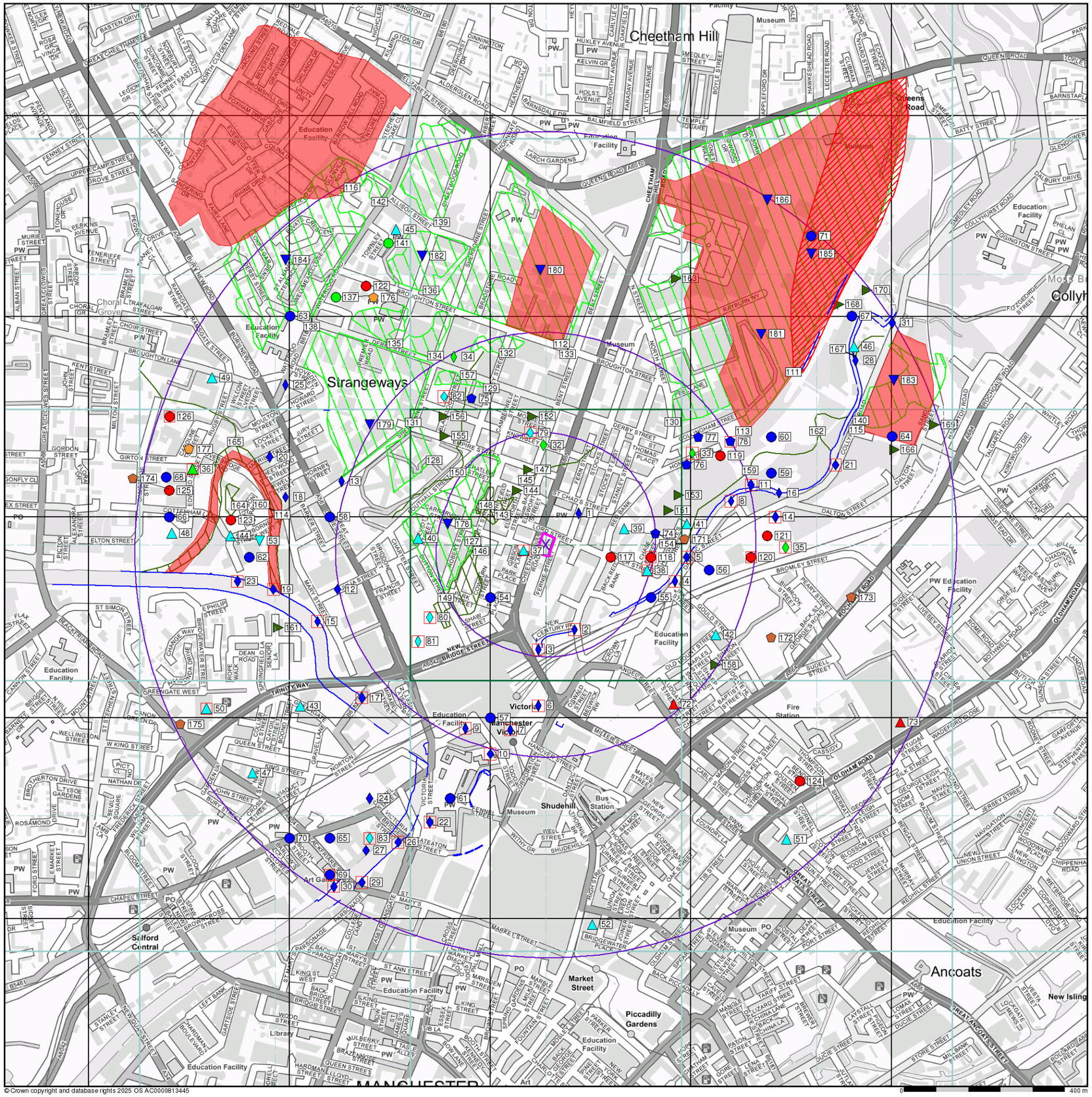
383000
383500
384000
384500
385000
400500
400000
399500
399000
398500
Cheetham Hill
Strangeways
Collyhurst
Ancoats
Salford Central
Victoria
Manchester Victoria
Shudehill
Market Street
Piccadilly Gardens
Education Facility
Museum
Fire Station
Bus Station
Library
Art Gallery
PW Education Facility
Queens Road
Cheetham Hill Road
Oldham Road
Rochdale Road
Great Ancoats Street
New Islington
Moss Side
Choral Grove
Victoria Station
Salford Central Station
Queens Road Station
Cheetham Hill Station
Ancoats Station
New Islington Station
Moss Side Station
Collyhurst Station

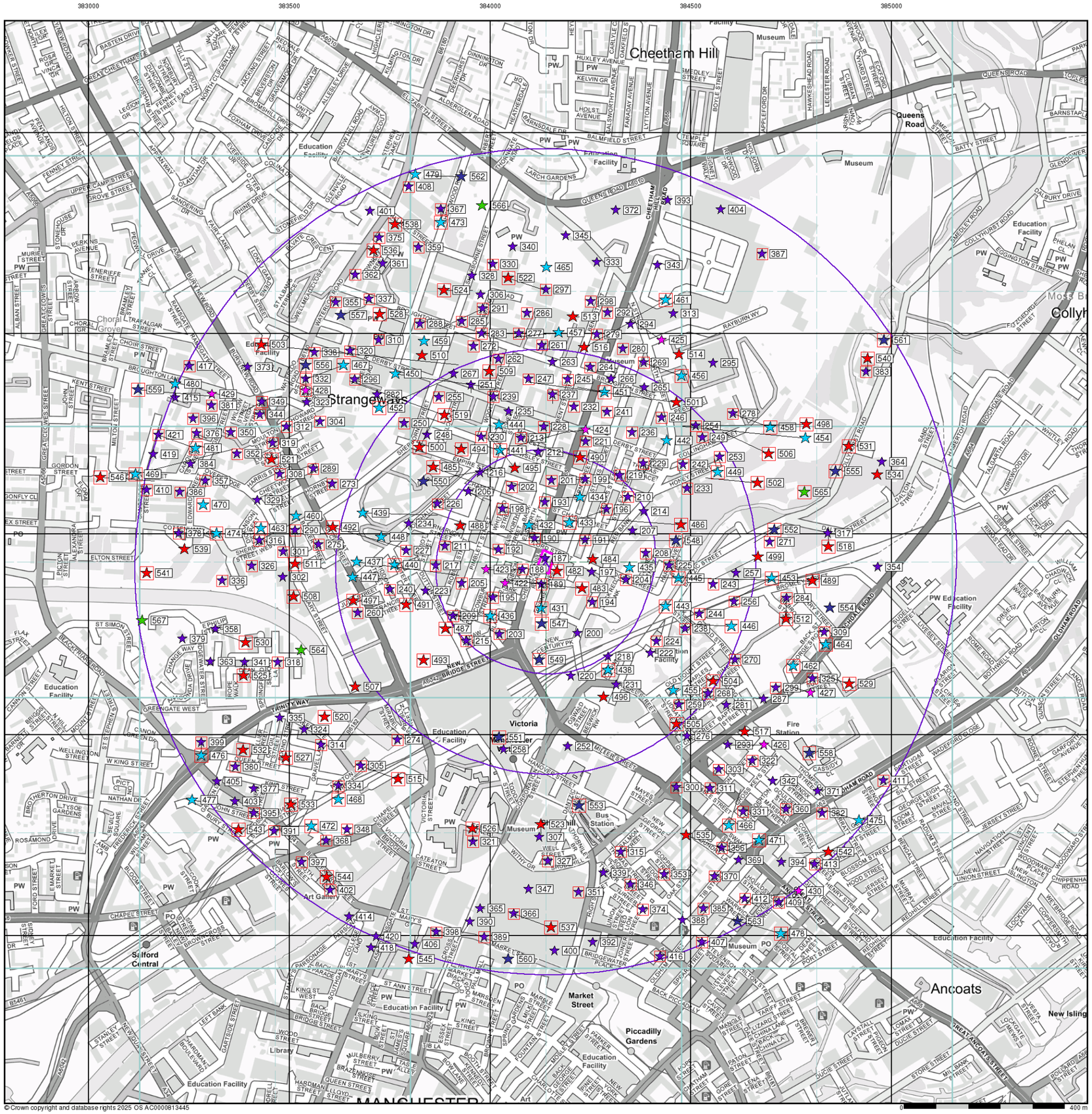

Envirocheck®

LANDMARK INFORMATION GROUP®

Industrial Land Use Map

General

- Specified Site
- Specified Buffer(s)
- Bearing Reference Point
- Slice
- Map ID

Industrial Land Use

- Contemporary Trade Directory Entry
- Fuel Station Entry
- Points of Interest - Commercial Services
- Points of Interest - Education and Health
- Points of Interest - Manufacturing and Production
- Points of Interest - Public Infrastructure
- Points of Interest - Recreational and Environmental
- Underground Electrical Cables

Industrial Land Use Map - Slice A

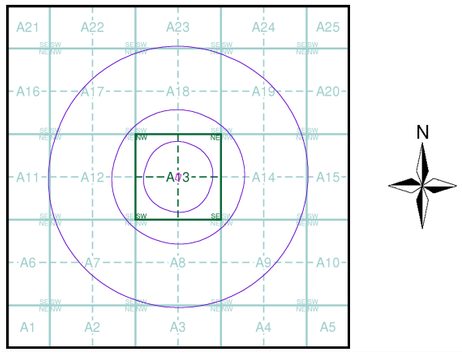

Order Details

Order Number:	386798112_1_1
Customer Ref:	CRM.9065.001
National Grid Reference:	384140, 399430
Slice:	A
Site Area (Ha):	0.17
Search Buffer (m):	1000

Site Details

Apartment 1404, Britton House, 21, Lord Street, MANCHESTER, M4 4FQ

Landmark® INFORMATION GROUP

Tel: 0844 844 9952
Fax: 0844 844 9951
Web: www.envirocheck.co.uk

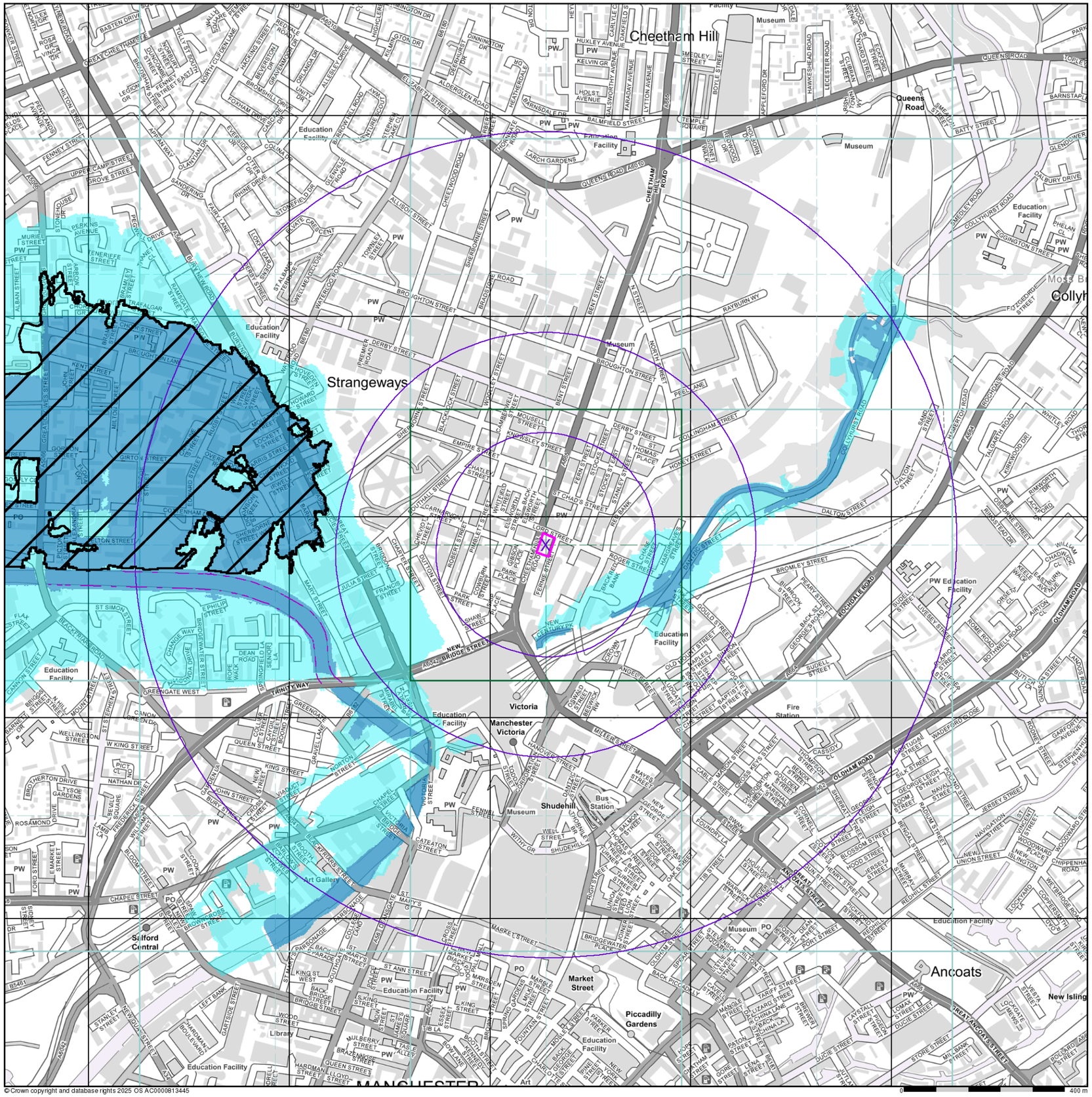
383000
383500
384000
384500
385000
400500
400000
399500
399000
398500
Cheetham Hill
Strangeways
Victoria
Manchester Victoria
Shudehill
Market Street
Piccadilly Gardens
Salford Central
Ancoats
Collyhurst
Museum
Education Facility
Art Gallery
Library
Bus Station
Fire Station
PW Education Facility
Queens Road
Oldham Road
Great Ancoats Street
Rochdale Road
Bridge Street
Victoria Bridge Street
Cheetham Hill Road
Collyhurst Road
Dantzic Street
Deansgate
Corporation Street
Miller Street
Hanover Street
Chapel Street
Trinity Way
Greengate West
Broughton Street
Derby Street
Bury Street
Cateaton Street
Market Street
Dalton Street
Bromley Street
Rochdale Road
Oldham Road
Great Ancoats Street
Ducie Street
Store Street
Mill Bank Street
Lord Street
Knowsley Street
Empire Street
Blackfriars Street
Chapel Street
Brown Cross Street
Bridgewater Place
Oldham Street
Back Piccadilly
Piccadilly
Navigation Street
New Union Street
Jersey Street
Redhill Street
Lockyard
Copperas Hill
Weyhouse Road
Chippenham Road
New Islington
Great Ancoats Street
Ducie Street
Lomax Street
Pigeon Street
Laystall Street
Tariff Street
Dutton