Rev	Date	By	Description
P01	29.07.2025	SRC	First issue for Planning
P02	06.02.2026	SRC	Infill text layout updated
P03	02.03.2026	SRC	Infill text font noted
P04	04.03.2026	SRC	Infill text font corrected

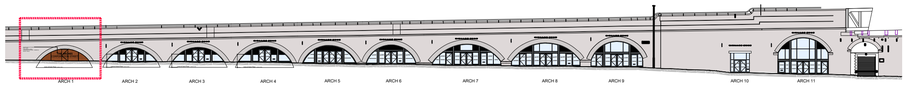

STREET REFERENCE ELEVATION

1:500 @ A1

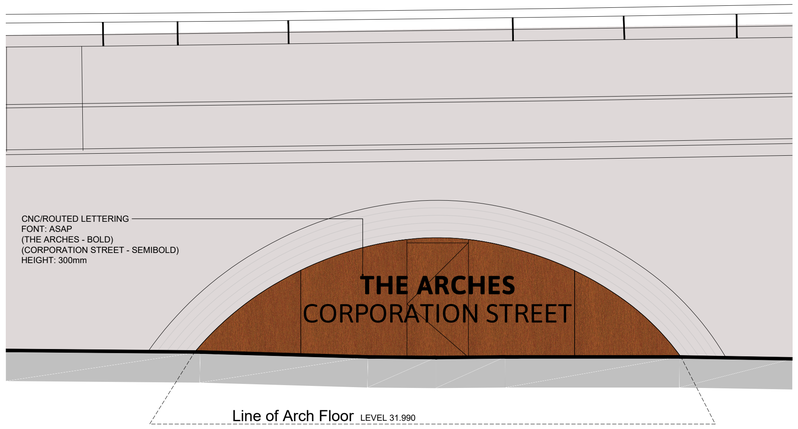

PROPOSED EXTERNAL ELEVATION

1:50 @ A1

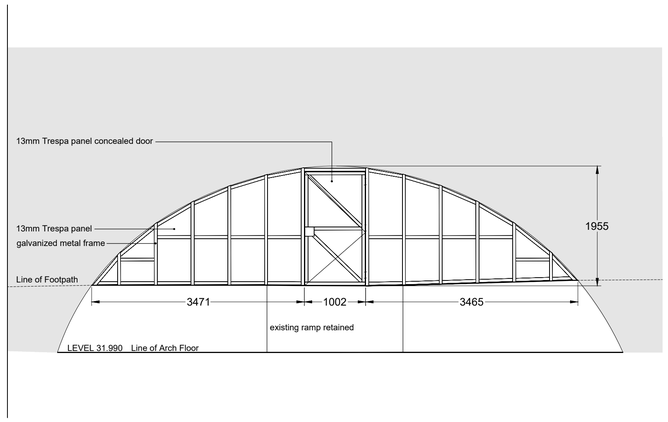

PROPOSED INTERNAL ELEVATION

1:50 @ A1

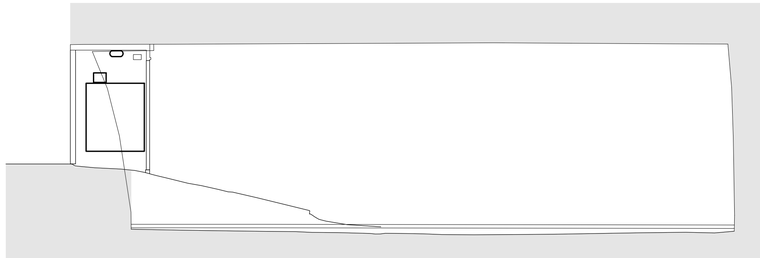

EXISTING SECTION

1:50 @ A1

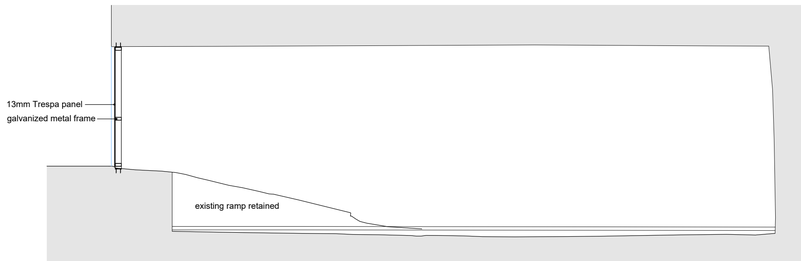

PROPOSED SECTION

1:50 @ A1

0 0.5 1 2 3 4 5
Metres at scale 1:50

Red Line Boundary based on O/S Data and **NOT** confirmed as the Legal Boundary

This drawing, the works and concepts depicted are copyright of Stephen George + Partners LLP and may not be reproduced or made use of, either directly or indirectly without express written consent. Do not scale off this drawing. All heights, levels, sizes and dimentions to be checked on site before any work is put to hand.

THE ARCH CO

SGP
Architects + Masterplanners

33 Park Place
Leeds
LS1 2RY

t: +44 (0)113 246 7969

www.stephengeorge.co.uk

The Arch Company
Manchester - Batch 2
Corporation Street

Drawing Name:
Elevations & Sections
Arch 1

Drawing Stage:	PLANNING
Suitability:	S2 - For Information/Reference
SGP File Ref:	19-259-014-Corporation Street Proposed Elevations 2025.dwg

SGP Project No:	Date:	Drawn:	Team:	Scale:	Rev:
19-259-014	06.08.2025	SRC	Leeds	1:50 @ A1	**P04**

Drawing Number:
19-259-014 - SGP - 01 - ZZ - DR - A - 201311
Project Code Originator Volume Level Type Role Number