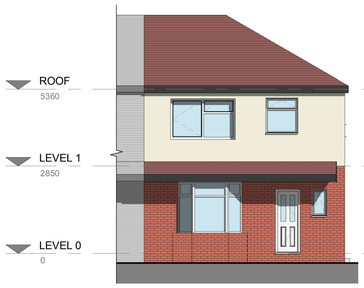

1. Front - Existing
1 : 100

2. Left Side - Existing
1 : 100

3. Rear - Existing
1 : 100

4. Right Side - Existing
1 : 100

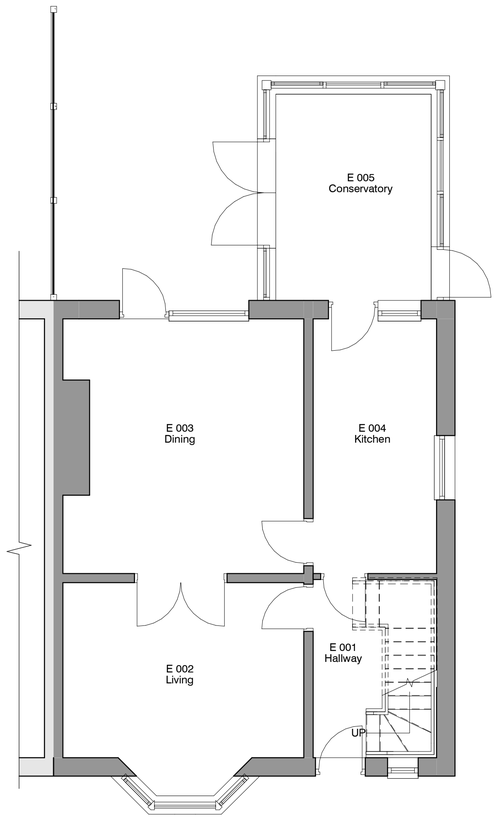

5. Level 0 - Existing
1 : 50

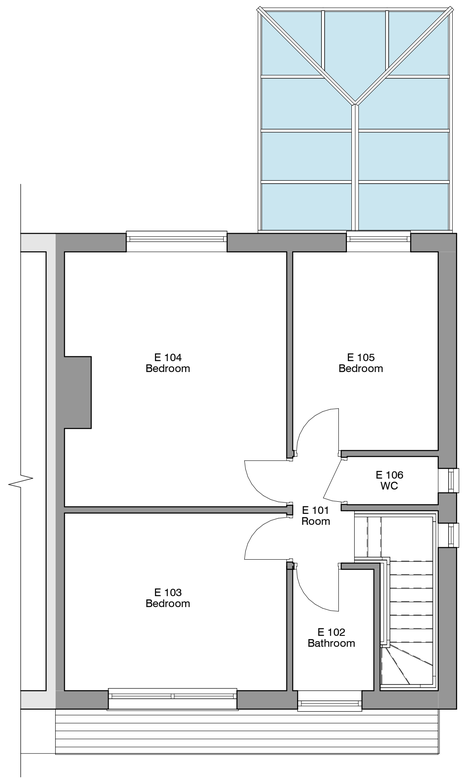

6. Level 1 - Existing
1 : 50

0.5 0 0.5 1 1.5 2 2.5
SCALE 1: 50 m

1 0 1 2 3 4 5
SCALE 1: 100 m

REV	DESCRIPTION	BY	DATE

RADNOR ARCHITECTURE
PLANNING & DESIGN

office@radnorarchitecture.co.uk

PROJECT	35 Cedric Road
PROJECT NO.	RA25026.
CLIENT	
DATE	10 JUL 2025
DRAWN BY	ER
TITLE	Existing Plans and Elevations
SHEET NO.	002.
REV.	
SCALE @ A1	As indicated

NOTES

© COPYRIGHT : ALL RIGHTS RESERVED. NO PART OF THIS PUBLICATION MAY BE REPRODUCED, IN ANY FORM OR BY ANY MEANS WITHOUT PRIOR WRITTEN PERMISSION FROM THE DESIGNER. ALL DIMENSIONS AND SETTING OUT ARE TO BE CHECKED AND CONFIRMED ON SITE BEFORE COMMENCEMENT OF WORK. ANY VARIATION IS TO BE REPORTED TO THE DESIGNER PRIOR TO THE COMMENCEMENT OF ANY WORK. ALL WORK AND MATERIALS TO BE IN ACCORDANCE WITH CURRENT STATUTORY LEGISLATION. WELL-VARIED CODES OF PRACTICE AND BRITISH STANDARDS. ALL DIMENSIONS ON THIS DRAWING ARE IN MILLIMETRES UNLESS STATED OTHERWISE.