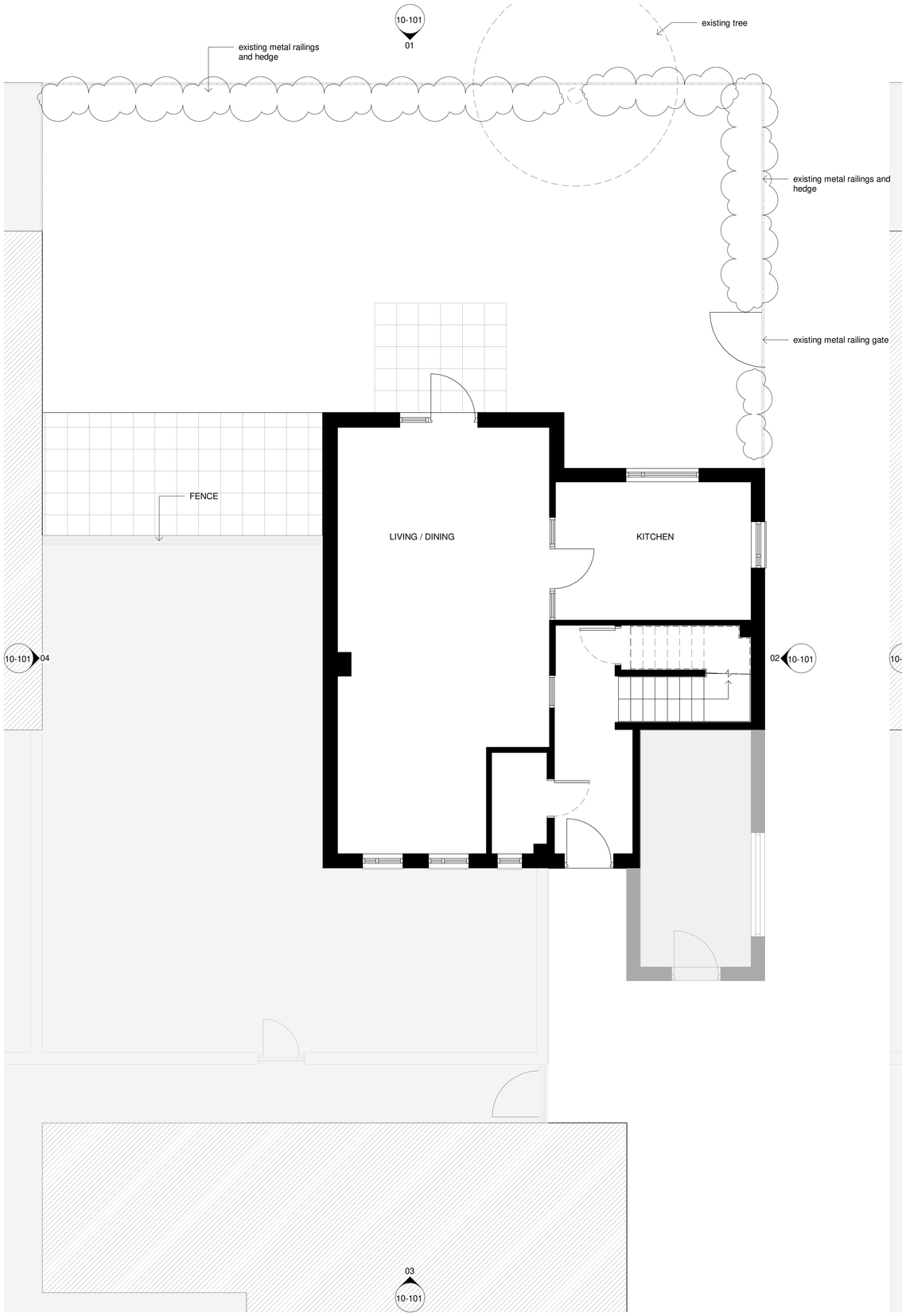

EXISTING FLOOR PLANS - GROUND FLOOR

1 : 50

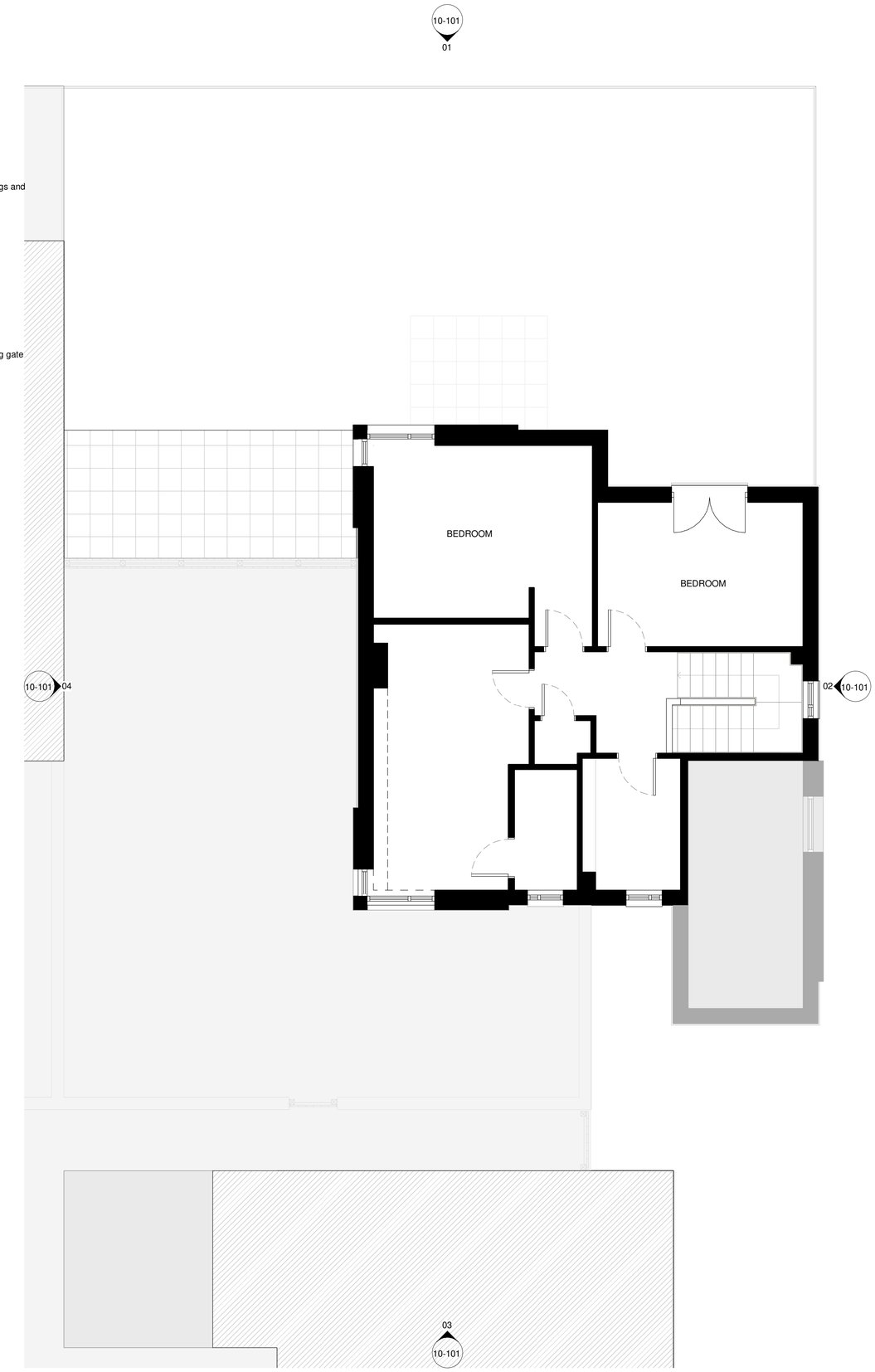

EXISTING FLOOR PLANS - FIRST FLOOR

1 : 50

0 1 2 3

SCALE 1 : 50

Location Plan

North Point

The contractor must verify all dimensions on site before commencing any work or fabrication drawings. If this drawing exceeds the quantities taken in any way GTA North are to be informed before the work is initiated. Only figured dimensions are to be taken from this drawing. Do not scale off this drawing. Drawings are based on Ordnance Survey and / or existing record drawings - design and drawing content is subject to detailed Site Survey, Structural Survey, Site Investigations, Planning and Statutory Requirements and Approvals. Authorised reproduction from Ordnance Survey Map with permission of the Controller of Her Majesty's Stationery Office. Crown Copyright reserved. GTA North Limited Copyright. Guy Taylor Associates Is a trading name of GTA North Limited.

Person:	Name:	Signature:	Date:

Drawing Notes:

0 25 50 75

SCALE 1 : 1250

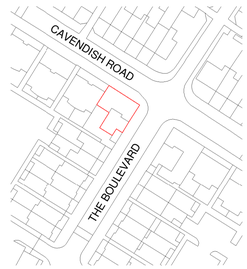

LOCATION PLAN

1 : 1250

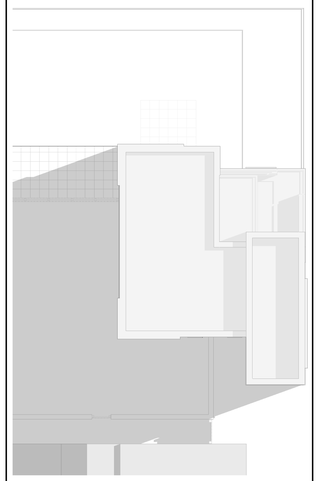

EXISTING FLOOR PLANS - ROOF

1 : 150

Rev:	Description:	Revised By:	Issue Date:
PL01	PLANNING APPLICATION	CR	13/05/25

Project:
2 THE BOULEVARD, M20 2EU

Drawing
EXISTING FLOOR PLANS

Scale: As indicated@A1 | Original Issue Date:

Original Drawn AM | Original Checked CR

Drawing: 22-0025-10-001 | Revision: PL01

Reason For Issue:
PLANNING APPROVAL

Swan Buildings
20 Swan Street M4 5 JW
T: 0161 826 1042 M.07914 402 101
manchester@guytaylorassociates.co.uk
www.guytaylorassociates.co.uk

GUY TAYLOR ASSOCIATES

01 EXISTING ELEVATIONS - NORTH-EAST

1 : 50

02 EXISTING ELEVATIONS - SOUTH-EAST

1 : 50

03 EXISTING ELEVATIONS - SOUTH-WEST

1 : 50

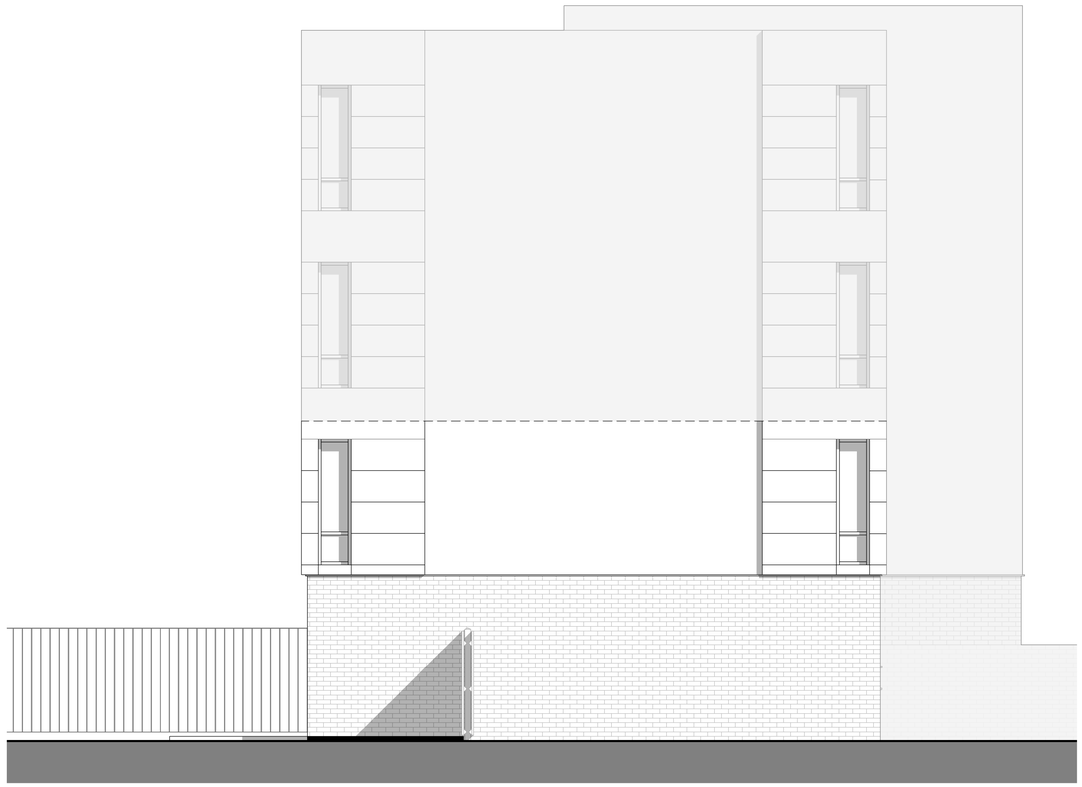

04 EXISTING ELEVATIONS - NORTH-WEST

1 : 50

0 1 2 3

SCALE 1 : 50

Location Plan

North Point

The contractor must verify all dimensions on site before commencing any work or fabrication drawings. If this drawing exceeds the quantities taken in any way GTA North are to be informed before the work is initiated. Only figured dimensions are to be taken from this drawing. Do not scale off this drawing. Drawings are based on Ordnance Survey and / or existing record drawings - design and drawing content is subject to detailed Site Survey, Structural Survey, Site Investigations, Planning and Statutory Requirements and Approvals. Authorised reproduction from Ordnance Survey Map with permission of the Controller of Her Majesty's Stationery Office. Crown Copyright reserved. GTA North Limited Copyright. Guy Taylor Associates Is a trading name of GTA North Limited.

Person:	Name:	Signature:	Date:

Drawing Notes:

Rev:	Description:	Revised By:	Issue Date:
PL01	PLANNING APPLICATION	CR	13/05/25

Project:
2 THE BOULEVARD, M20 2EU

Drawing
EXISTING ELEVATIONS

Scale: 1 : 50@A1

Original Issue Date:

Original Drawn AM

Original Checked CR

Drawing
22-0025-10-101

Revision:
PL01

Reason For Issue:
PLANNING APPROVAL

Swan Buildings
20 Swan Street M4 5 JW
T: 0161 826 1042 M:07914 402 101

manchester@guytaylorassociates.co.uk

www.guytaylorassociates.co.uk

GUY TAYLOR ASSOCIATES