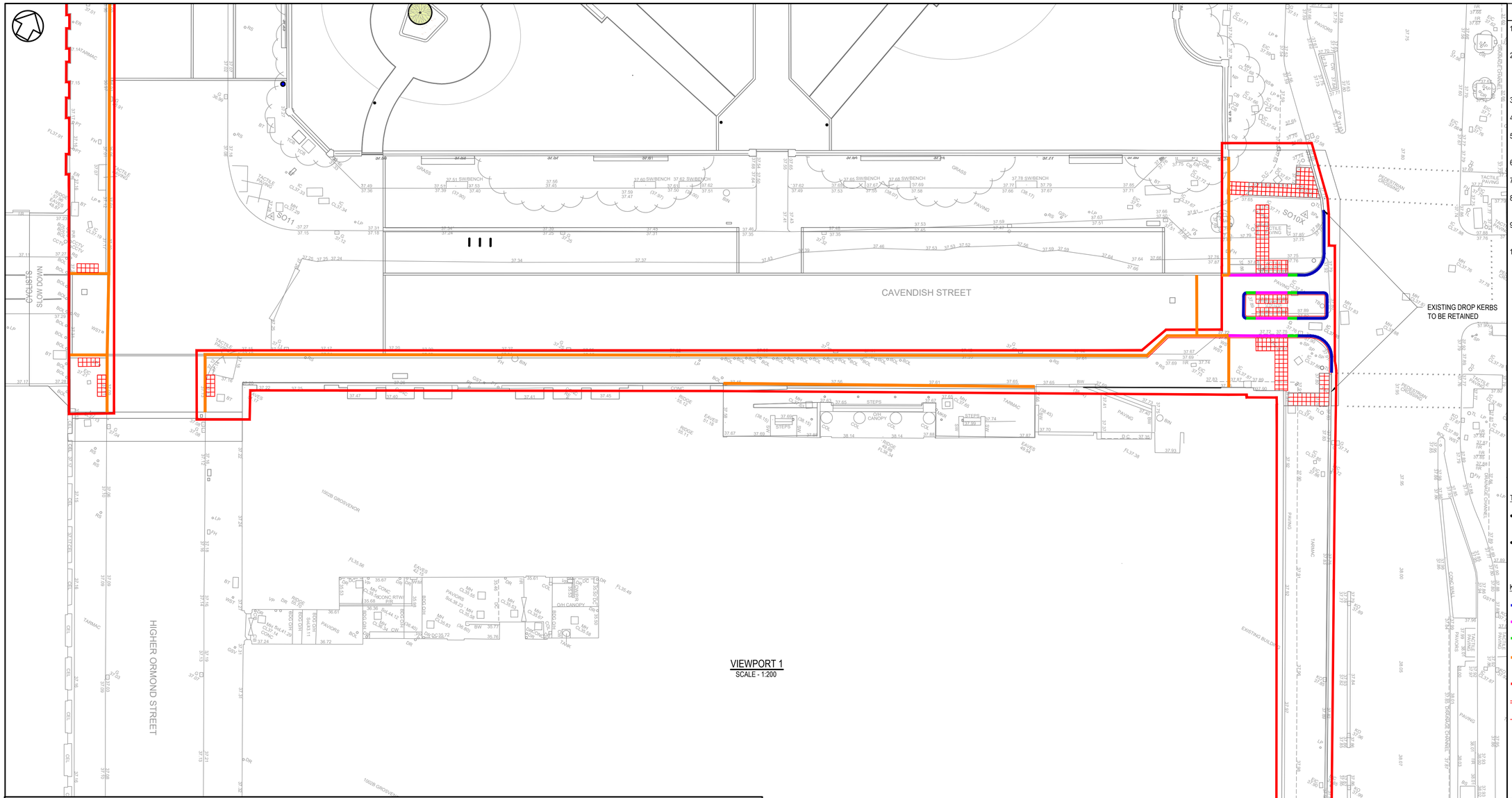

VIEWPORT 1
SCALE - 1:200

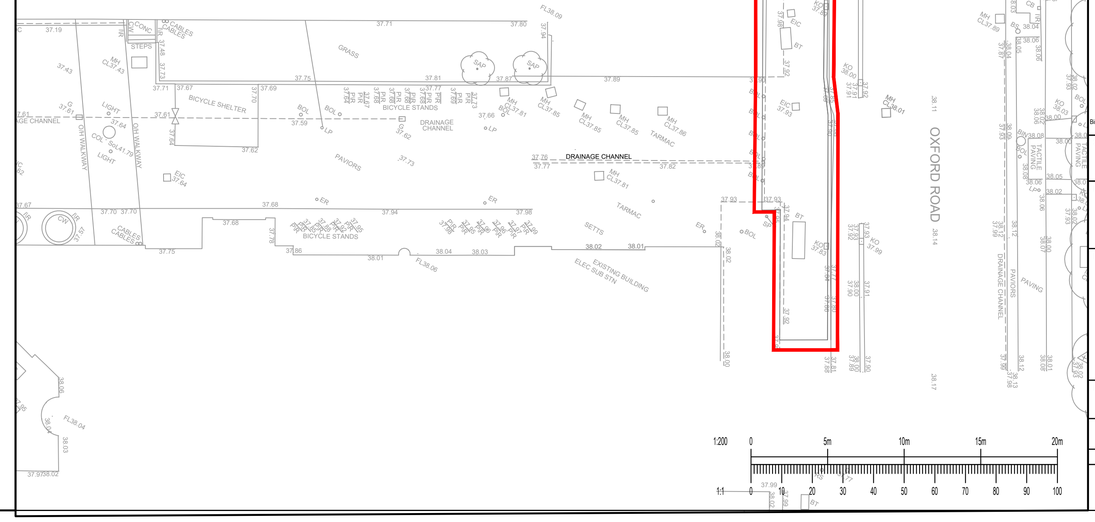

VIEWPORT B
SCALE - 1:20

KERBING DETAILS (NTS)

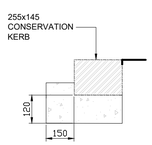

CH - BULLNOSED KERB (FLUSH)

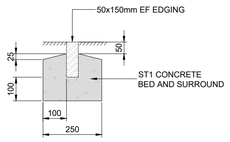

EK - FLAT TOP EDGING

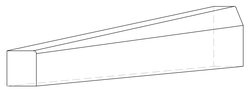

TK - CK to BN TRANSITION KERB

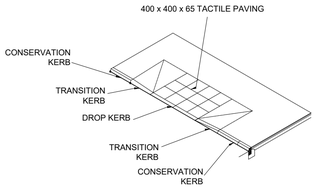

PEDESTRIAN DROPPED CROSSING CONSTRUCTION

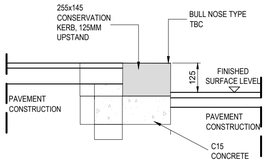

CK - MCC CONSERVATION
KERB DETAIL
KERB BASE, BACKING AND KERB LAID AT SAME TIME

GENERAL NOTES:

1. THIS DRAWING IS TO BE READ IN CONJUNCTION WITH ALL RELEVANT ARCHITECTS AND ENGINEERS DRAWINGS AND SPECIFICATIONS.
2. DO NOT SCALE THIS DRAWING. ANY AMBIGUITIES, OMISSIONS AND ERRORS ON DRAWINGS SHALL BE BROUGHT TO THE ENGINEERS ATTENTION IMMEDIATELY. ALL DIMENSIONS MUST BE CHECKED / VERIFIED ON SITE.
3. ALL DIMENSIONS ARE IN METRES UNLESS NOTED OTHERWISE.
4. FOR GENERAL NOTES REFER TO DRAWING.
5. HIGHWAY LAYOUT SHOWN IS SUBJECT TO S278 AGREEMENT WITH THE LOCAL AUTHORITY.
6. STREET LIGHTING DESIGN TO BE UNDERTAKEN BY OTHERS.
7. ON-SITE LAYOUT TO BE CONFIRMED BY THE ARCHITECT.
8. ALL SIGNS AND ROAD MARKINGS ARE TO BE INSTALLED TO THE TRAFFIC SIGNS REGULATIONS AND GENERAL DIRECTION 2016.
9. ALL MATERIAL WITHIN 450mm OF THE FINISHED SURFACE LEVELS IS TO BE NON-FROST SUSCEPTIBLE .
10. THE LINE AND LEVEL OF ALL NEW KERBING IS TO TIE IN WITH THE EXISTING AT EACH END OF THE SCHEME EXTENTS.

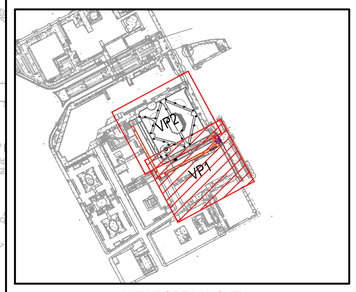

VIEWPORT LAYOUT
SCALE - 1:5000

THIS DRAWING REFERENCES THE FOLLOWING EXTERNAL INFORMATION

- PLANIT LANDSCAPE GENERAL ARRANGEMENT REV. P12 DRAWING DRAWING NO. 1958-PLA-01A-XX-DR-L-0005
- SURVEY OPERATIONS TOPOGRAPHICAL SURVEY OF LAND AT MANCHESTER METROPOLITAN UNIVERSITY ALL SAINTS UPDATE MANCHESTER DRAWING NO. 20A265/001

KEY

- CK - FULL HEIGHT CONSERVATION KERB
- CH - BULLNOSED KERB
- CONSERVATION TRANSITION KERB
- NATURAL STONE CHANNEL TO ARCHITECTS SPECIFICATION
- SECTION 278 BOUNDARY
- PROPOSED KERBLINE
- PROPOSED EDGINGS
- PROPOSED BLISTER TACTILE PAVING

Rev:	Description:	Date:	By:	Chkd:
C02	UPDATED BASED ON COMMENTS	10/05/24	JS	RB
C01	ISSUED FOR CONSTRUCTION	03/04/24	JC	RB
P02	ISSUED FOR APPROVAL	21/12/23	KS	RB
P01	ISSUED FOR INFORMATION	23/02/23	KS	HS

curtins
Merchant Exchange, 17-19 Whitworth Street West, Manchester, M1 5WG
0161 236 2394
manchester@curtins.com
www.curtins.com
Civils & Structures • Transport Planning • Environmental • Infrastructure • Geotechnical • Conservation & Heritage • Principal Designer
Birmingham • Bristol • Cambridge • Cardiff • Douglas • Dublin • Edinburgh • Glasgow • Kendal • Leeds • Liverpool • London • Manchester • Nottingham

Status: FINAL CONSTRUCTION — A6

Project:
MMU
PUBLIC REALM MASTERPLAN

Drg Title:
S278 - KERB
SHEET 1 OF 2

Drawn By	Designed By	Checked By
KS	HA	AR
	Date: 23/02/2023	Scales @ A1: 1:200

Project No - Originator - Function - Spatial - Form - Discipline - Number: 075050 - CUR - 00 - XX - DR - C - 92004
Revision: C02

\\ma-fs-1\Projects\075001 - 075000\075050 - MMU Public Realm Masterplan\04-Production\4A-Models-Drawings\CAD\S278\Construction\