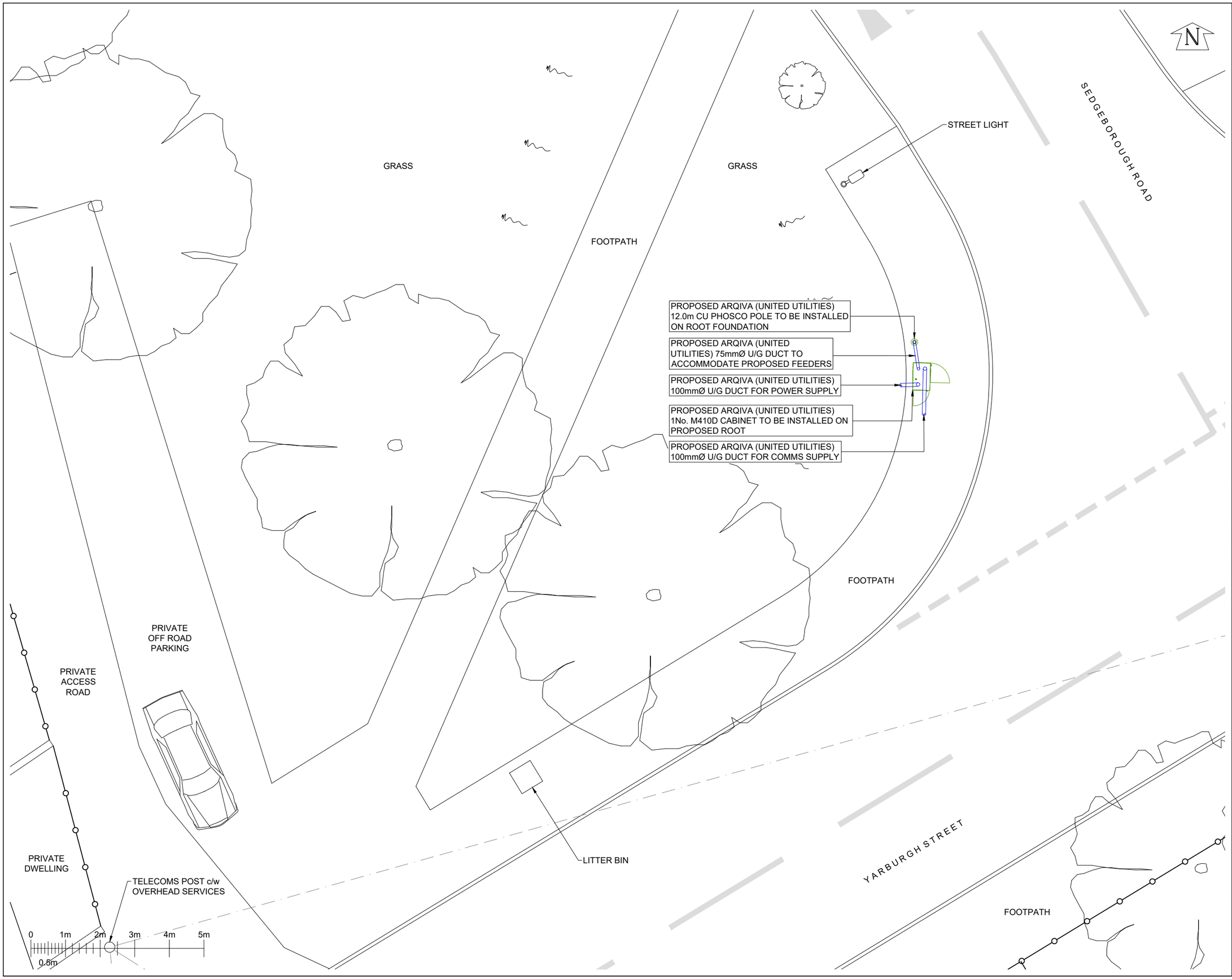

© Arqiva
All rights reserved. No part of this publication may be reproduced, stored in a retrieval system or transmitted in any form or by any means (Electronic, Mechanical, Photocopying, Recording or otherwise), without the prior written consent of the Company.

NOTES

OTHER USERS PROPOSALS
FEINT DETAILS SHOWN AS ARE INDICATIVE OF OTHER USERS PROPOSALS WHICH MAY BE THE SUBJECT OF SEPARATE APPLICATIONS

UTILITIES

UNDERGROUND AND OVERGROUND UTILITIES POSITIONS ARE INDICATIVE ONLY. POSITIONS MUST BE CONFIRMED PRIOR TO ANY WORKS. REFER TO SHE-GH-015 SHE006 - EXCAVATIONS.

DRAINAGE
DUCTS
FEEDERS
FIBRE
GAS
LIGHTNING PROTECTION
POWER
SERVICES UNKNOWN
TELECOMS
WATER

PROJECT: UUW_M146

ISS	REVISION	DATE	DRN	APP
	PROJECT:			
	PROJECT:			
3	PROJECT: 12294188 MINOR AMEND	12/02/26	HFC	HFC
2	PROJECT: 12294188 PLANNING	20/01/26	HFC	HFC
1	PROJECT: 12294188 SITE RECORD	22/12/25	JHF	DH

arqiva
Crawley Court, Winchester, Hampshire, SO21 2QA
cad.services@arqiva.com

SITE No. 325807

YARBURGH ST SW
YARBURGH STREET
WHALLEY RANGE
MANCHESTER
GREATER MANCHESTER
M16 7FJ

NGR	SJ 83058 95248
OS GRID	383058 395248

TITLE
SITE PLAN
PROPOSED
ARQIVA (UNITED UTILITIES)

SCALE	1:100	
DRAWN	JHF	22/12/25
APPROVED	HFC	12/02/26

DRAWING No. SHEET 1 OF 1 REV.
325807-01-100-MD003 3

A3

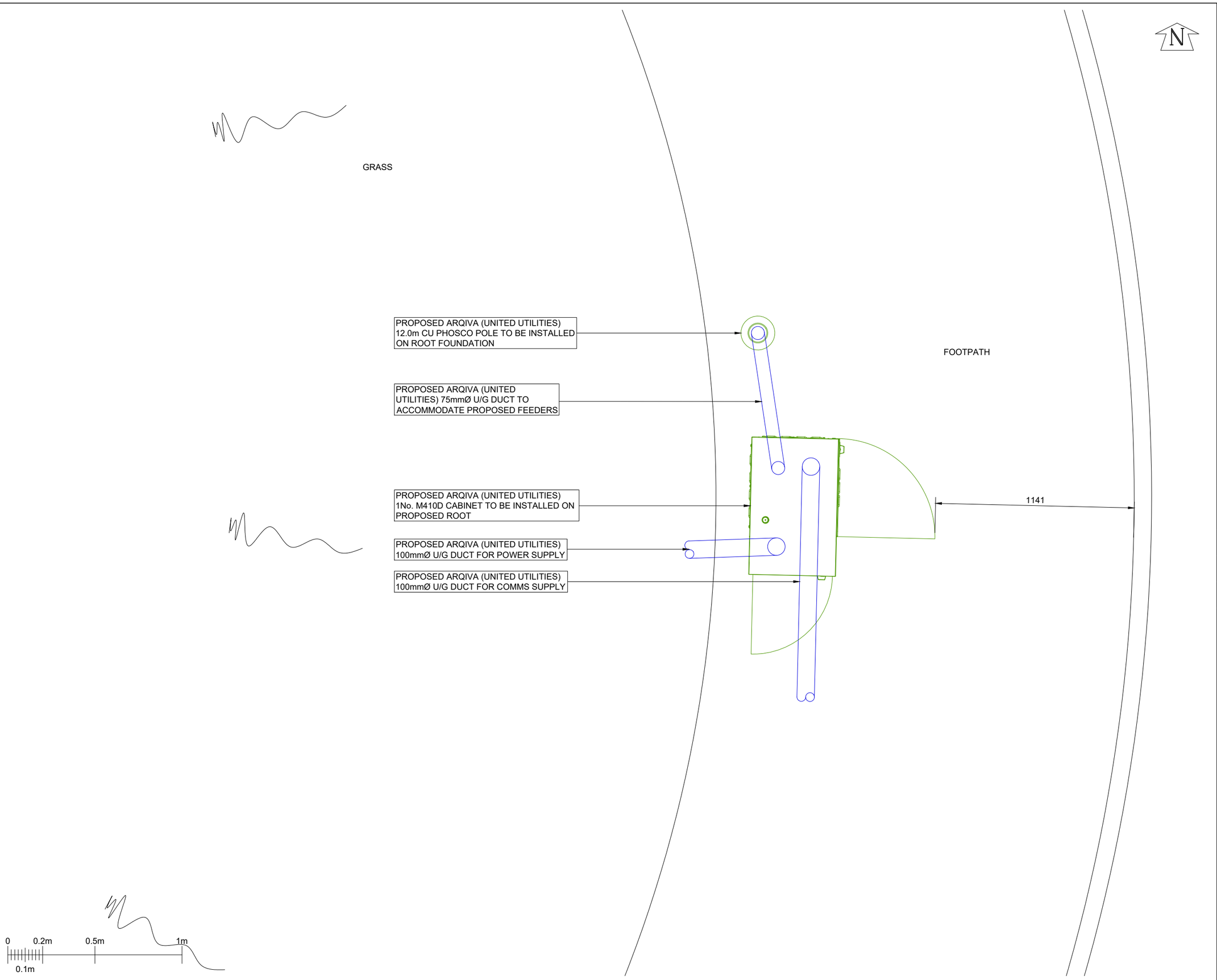

© Arqiva
All rights reserved. No part of this publication may be reproduced, stored in a retrieval system or transmitted in any form or by any means (Electronic, Mechanical, Photocopying, Recording or otherwise), without the prior written consent of the Company.

NOTES

OTHER USERS PROPOSALS
FEINT DETAILS SHOWN AS ARE INDICATIVE OF OTHER USERS PROPOSALS WHICH MAY BE THE SUBJECT OF SEPARATE APPLICATIONS

UTILITIES

UNDERGROUND AND OVERGROUND UTILITIES POSITIONS ARE INDICATIVE ONLY. POSITIONS MUST BE CONFIRMED PRIOR TO ANY WORKS. REFER TO SHE-GH-015 SHE006 - EXCAVATIONS.

DRAINAGE
DUCTS
FEEDERS
FIBRE
GAS
LIGHTNING PROTECTION
POWER
SERVICES UNKNOWN
TELECOMS
WATER

PROJECT: UUW_M146

ISS	REVISION	DATE	DRN	APP
	PROJECT:			
	PROJECT:			
3	PROJECT: 12294188 MINOR AMEND	12/02/26	HFC	HFC
2	PROJECT: 12294188 PLANNING	20/01/26	HFC	HFC
1	PROJECT: 12294188 SITE RECORD	22/12/25	JHF	DH

arqiva
Crawley Court, Winchester, Hampshire, SO21 2QA
cad.services@arqiva.com

SITE No. 325807

YARBURGH ST SW
YARBURGH STREET
WHALLEY RANGE
MANCHESTER
GREATER MANCHESTER
M16 7FJ

NGR	SJ 83058 95248
OS GRID	383058 395248

TITLE
EQUIPMENT PLAN
PROPOSED
ARQIVA (UNITED UTILITIES)

SCALE	1:20	
DRAWN	JHF	22/12/25
APPROVED	HFC	12/02/26

DRAWING No. 325807-01-101-MD003 — SHEET 1 OF 1 — REV. 3

A3

PROPOSED ANTENNA DETAILS

I.D. No.	ITEM	TYPE / SIZE	BEARING	MEAN HEIGHT	FEEDER LENGTH	FEEDER TYPE	No. OF FEEDERS
TBC	A1	4220-06-405-T0 (0° elec tilt) OMNI ANTENNA	OMNI E.T.N.	13.83m	25.0m	LDF4-50	1
TBC	A2	SIRIO SO-918-2 OMNI ANTENNA	OMNI E.T.N.	4.19m	6.0m	CNT400	1

PROPOSED GPS DETAILS

I.D. No.	TYPE / SIZE	MEAN HEIGHT	FEEDER LENGTH	FEEDER TYPE	No. OF FEEDERS
TBC	BULLET III GPS MODULE	12.3m	15.0m	CNT400	1

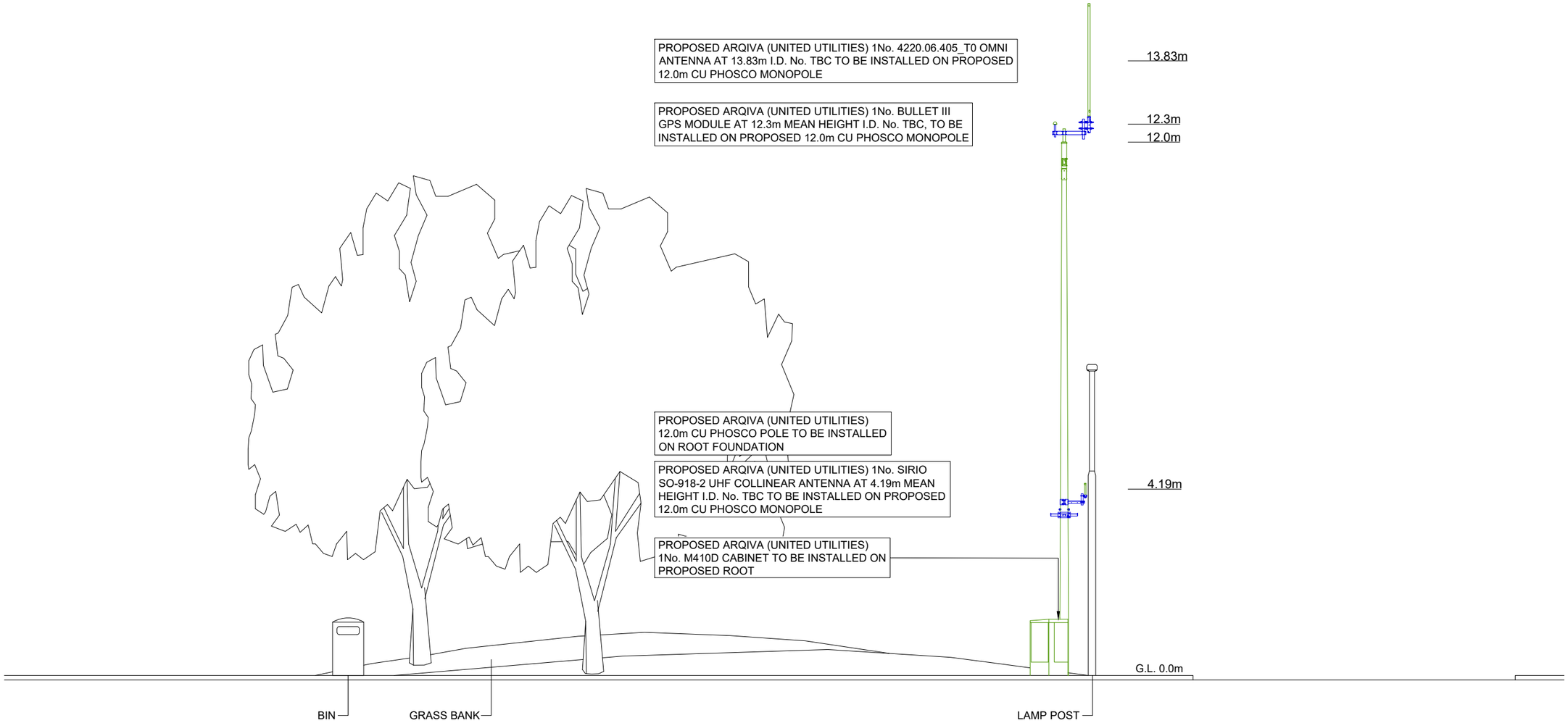

0 1m 2m 3m 4m 5m
0.5m

SOUTH-EAST ELVEATION

© Arqiva
All rights reserved. No part of this publication may be reproduced, stored in a retrieval system or transmitted in any form or by any means (Electronic, Mechanical, Photocopying, Recording or otherwise), without the prior written consent of the Company.

NOTES

OTHER USERS PROPOSALS
FEINT DETAILS SHOWN AS ARE INDICATIVE OF OTHER USERS PROPOSALS WHICH MAY BE THE SUBJECT OF SEPARATE APPLICATIONS

PROJECT: UUW_M146

ISS	REVISION	DATE	DRN	APP
	PROJECT:			
	PROJECT:			
3	PROJECT: 12294188 MINOR AMEND	12/02/26	HFC	HFC
2	PROJECT: 12294188 PLANNING	20/01/26	HFC	HFC
1	PROJECT: 12294188 SITE RECORD	22/12/25	JHF	DH

arqiva
Crawley Court, Winchester, Hampshire, SO21 2QA
cad.services@arqiva.com

SITE No. 325807

YARBURGH ST SW
YARBURGH STREET
WHALLEY RANGE
MANCHESTER
GREATER MANCHESTER
M16 7FJ

NGR	SJ 83058 95248
OS GRID	383058 395248

TITLE
ELEVATION
PROPOSED
ARQIVA (UNITED UTILITIES)

SCALE	1:100	
DRAWN	JHF	22/12/25
APPROVED	HFC	12/02/26

DRAWING No. SHEET 1 OF 1 REV.
325807-01-150-MD003 3

A3

© Arqiva
All rights reserved. No part of this publication may be reproduced, stored in a retrieval system or transmitted in any form or by any means (Electronic, Mechanical, Photocopying, Recording or otherwise), without the prior written consent of the Company.

NOTES

OTHER USERS PROPOSALS
FEINT DETAILS SHOWN AS
ARE INDICATIVE OF OTHER USERS
PROPOSALS WHICH MAY BE THE
SUBJECT OF SEPARATE
APPLICATIONS

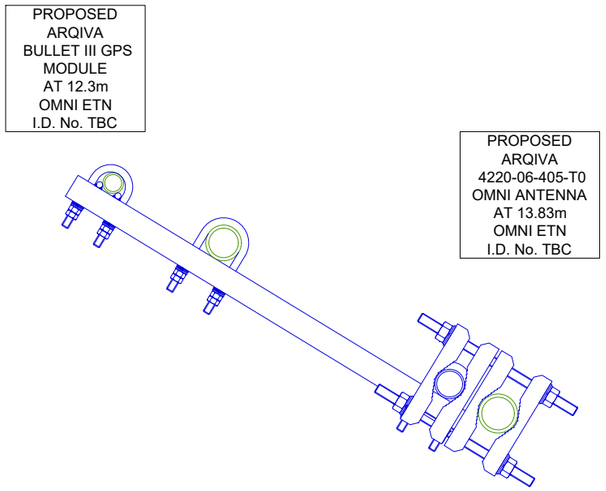

ANTENNA PLAN AT 13.83m

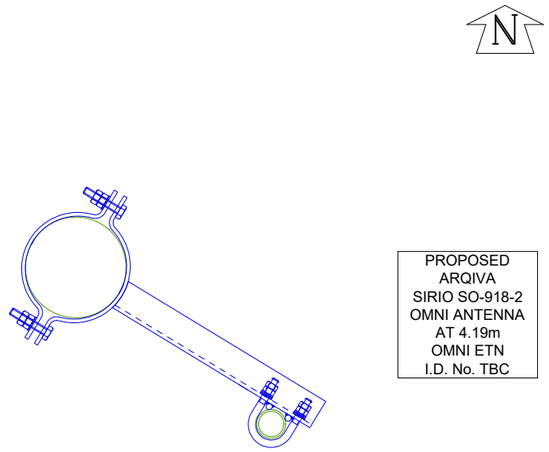

ANTENNA PLAN AT 4.19m

0 0.1m 0.2m 0.3m 0.4m 0.5m

PROJECT: UUW_M146

ISS	REVISION	DATE	DRN	APP
	PROJECT:			
	PROJECT:			
3	PROJECT: 12294188 MINOR AMEND	12/02/26	HFC	HFC
2	PROJECT: 12294188 PLANNING	20/01/26	HFC	HFC
1	PROJECT: 12294188 SITE RECORD	22/12/25	JHF	DH

arqiva

Crawley Court, Winchester, Hampshire, SO21 2QA
cad.services@arqiva.com

SITE No. 325807

YARBURGH ST SW
YARBURGH STREET
WHALLEY RANGE
MANCHESTER
GREATER MANCHESTER
M16 7FJ

NGR	SJ 83058 95248
OS GRID	383058 395248

TITLE
ANTENNA PLAN
PROPOSED
ARQIVA (UNITED UTILITIES)

SCALE	1:10	
DRAWN	JHF	22/12/25
APPROVED	HFC	12/02/26

DRAWING No.	SHEET 1 OF 1	REV.
325807-01-151-MD003		3

A3