All These drawings are for the purpose of achieving local authority planning and building regulations plans approval only and should not be used as a working drawings for building construction. These design drawings must be read in conjunction with structural engineers design, drawings and calculations.

N

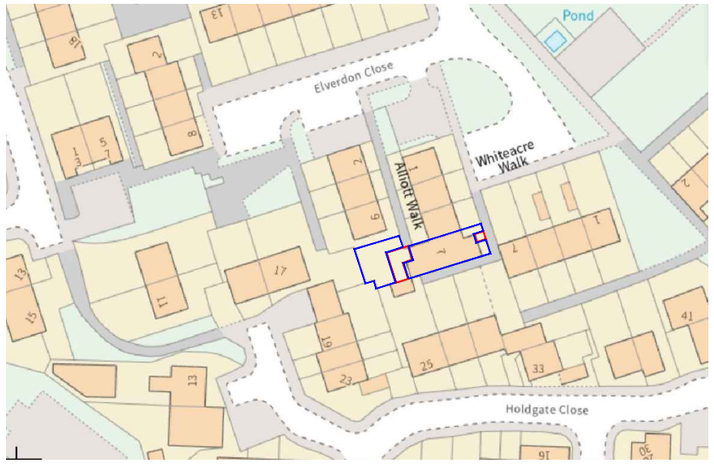

Location plan Scale 1:1250

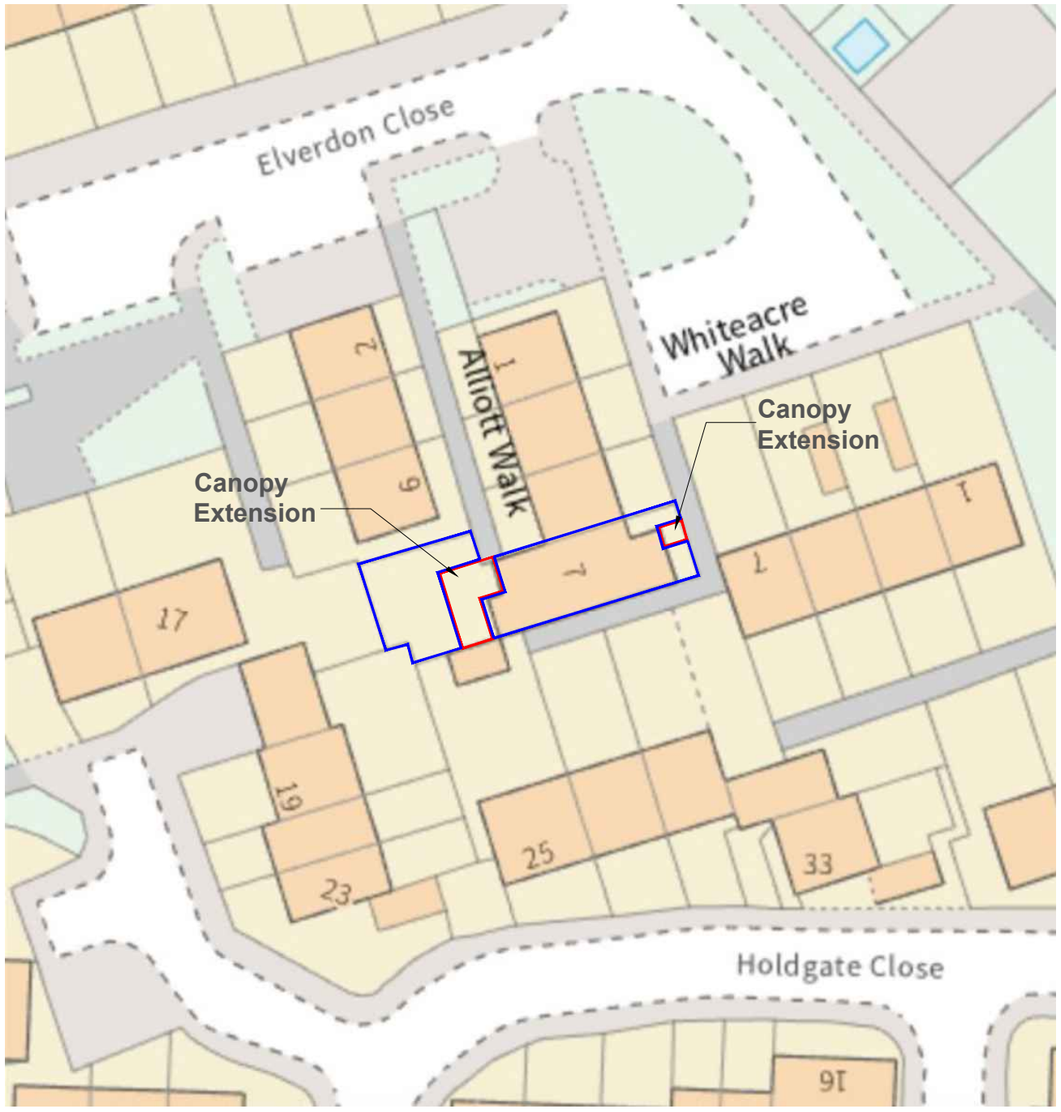

Site Plan Scale 1:500

Location & site plan @A3

ARCHITECTURE
www.m1architecture.co.uk
T:0161 327 2011
M:07506237914

Retrospective Application

7 Alliott Walk, Manchester

2230

01.

All rights reserved. © Crown copyright 2011. These plans & specifications are the property of M1 Architecture, and shall not be re-printed, reproduced, modified in whole or part without written consent, nor shall any building or structure be constructed in accordance with such plans or specifications thereof without written consent.

All These drawings are for the purpose of achieving local authority planning and building regulations plans approval only and should not be used as a working drawings for building construction. These design drawings must be read in conjunction with structural engineers design, drawings and calculations.

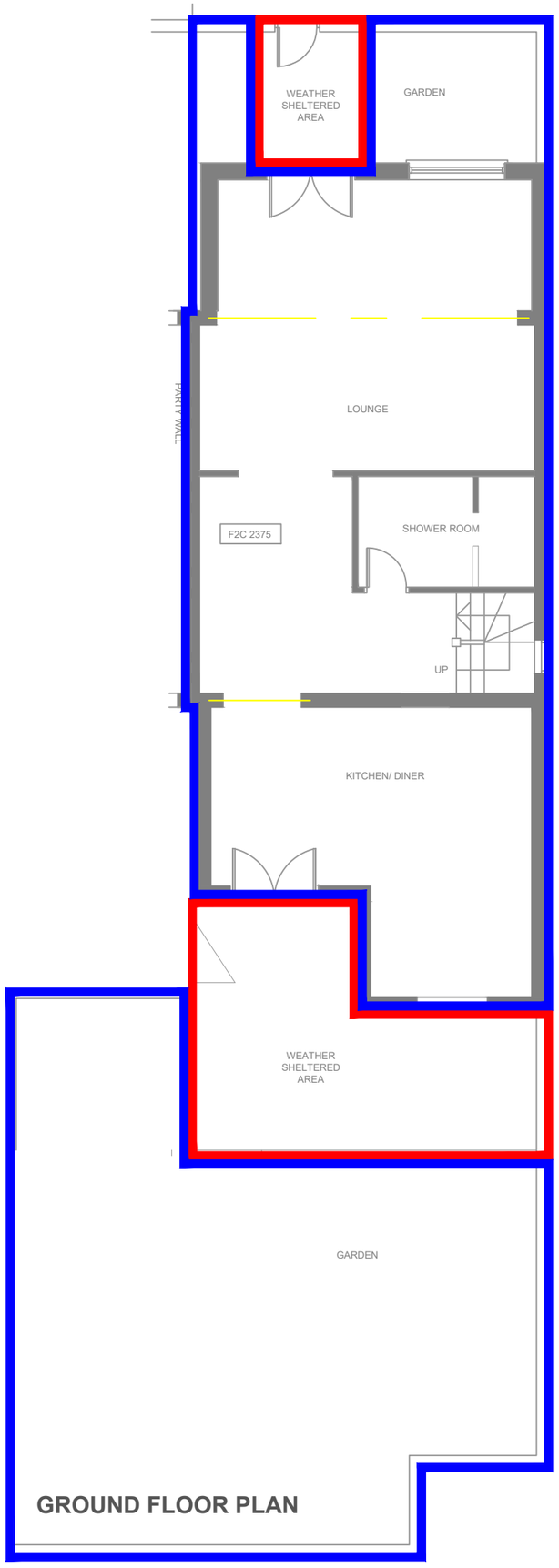

GROUND FLOOR PLAN

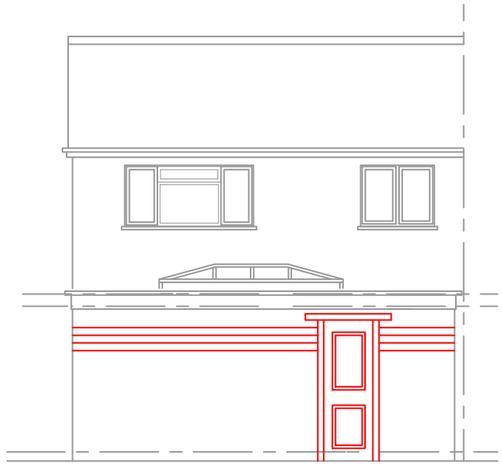

REAR ELEVATION

FRONT ELEVATION

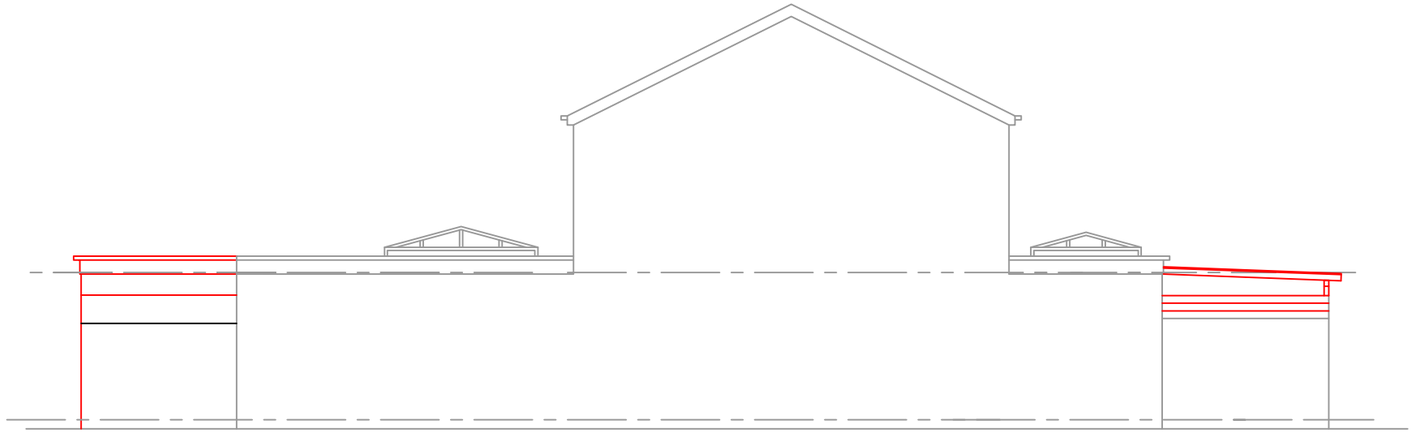

SIDE ELEVATION

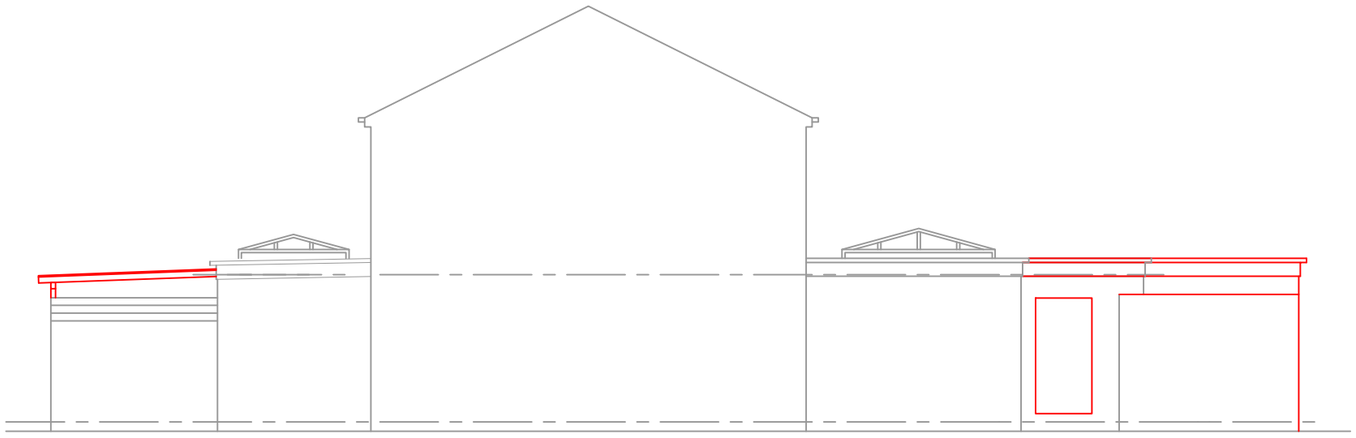

SIDE ELEVATION

0m 1 2 3 4 5m

Plans and Elevations 1:100@A3

Existing plan & Elevations

ARCHITECTURE
www.m1architecture.co.uk
T:0161 327 2011
M:07506237914

Retrospective Application

7 Alliott Walk, Manchester

2230

02.

All rights reserved. © Crown copyright 2011. These plans & specifications are the property of M1 Architecture, and shall not be re-printed, reproduced, modified in whole or part without written consent, nor shall any building or structure be constructed in accordance with such plans or specifications thereof without written consent.