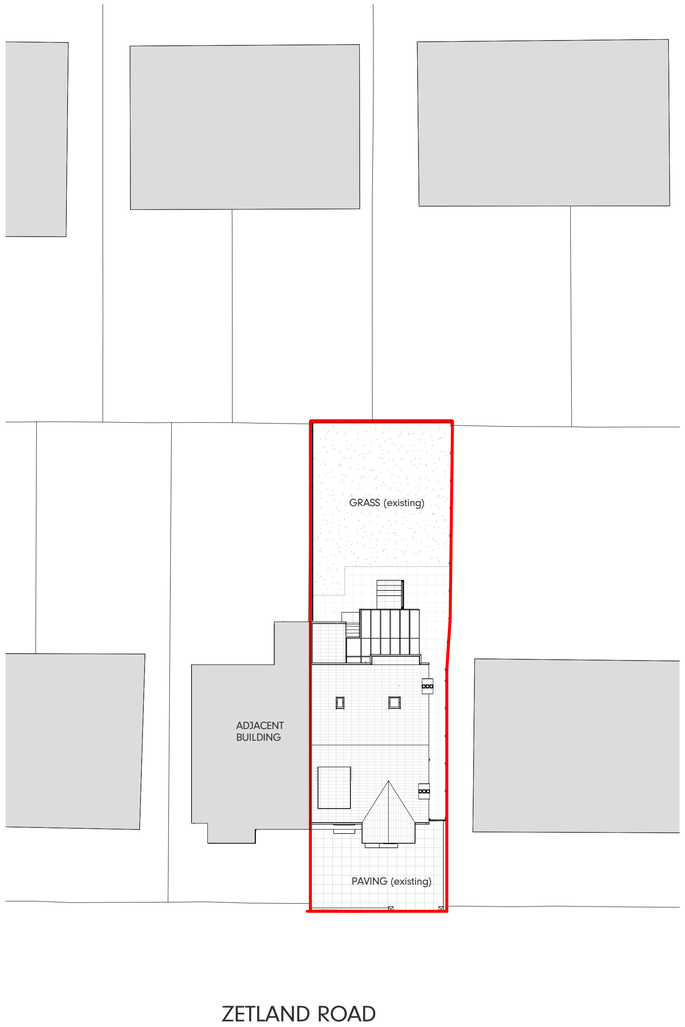

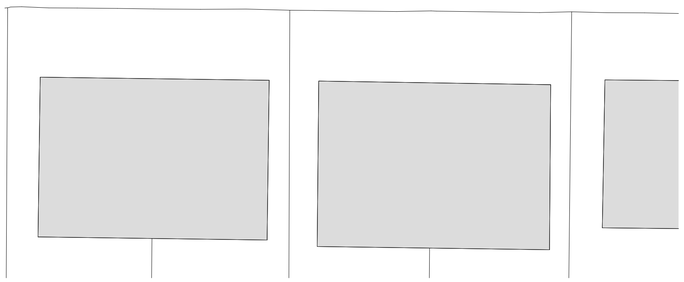

Existing Block Plan
1 : 200

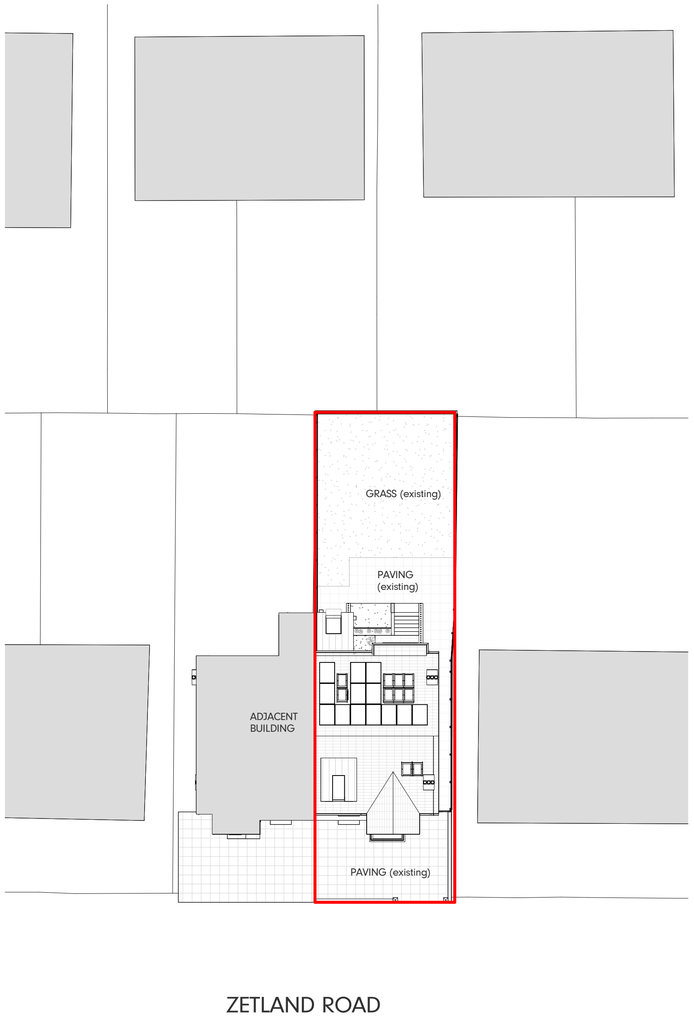

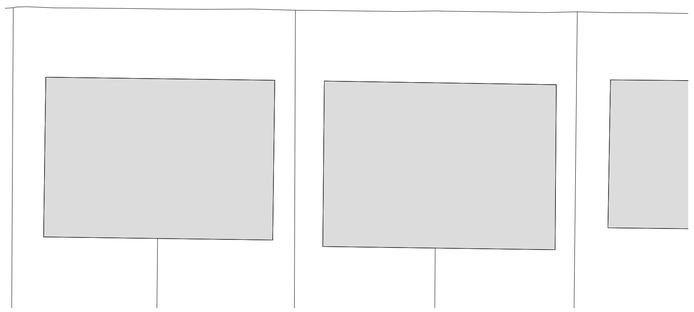

Proposed Block Plan
1 : 200

SITE BOUNDARY

0 4 8 12
SCALE 1 : 200

N

Status:
PLANNING

Ref	Hazard Identification	Date

Ref	Revision	By	Date
P1	PLANNING ISSUE	IGS	4/04/2023

This drawing is © Architecture Unknown Limited and is not to be copied, reproduced or re-distributed either in whole or in part without the prior written permission of the originator.

The originator shall have no responsibility for any liability, loss, cost, damage or expense arising from or relating to any use of this document other than for its intended purpose on this project.

This drawing shall be read in conjunction with all other relevant drawings, specifications and associated documentation. Any discrepencies, errors or omissions are to be reported to the originator before proceeding with work.

All dimensions are to be checked on site by the contractor prior to proceeding with any work.

AU?
The Courtyard, Royal Mills,
17 Redhill St, Manchester, M4 5BA
architectureunknown.co.uk
info@architectureunknown.co.uk
0789 401 2780

Sheet:
EXISTING AND PROPOSED BLOCK PLAN

Client:
DAVID RIDING & KIM MACLEOD

Project:
27 ZETLAND ROAD, CHORLTON, MANCHESTER

Drawn by:	Date:	Size:
IGS	APRIL 23	A1
Checked by: AU	Date: APRIL 23	
Scale: 1 : 200	Drawing no. 22.115.202	Rev: P1