Groundsure INSIGHTS

Site Details:

35 FOUNTAIN STREET,
MANCHESTER, M2 2AN

Client Ref: 3867
Report Ref: GS-9204598
Grid Ref: 384167, 398286

Map Name: LandLine

Map date: **2003**

Scale: 1:1,250

Printed at: 1:1,250

N
W E
S

2003

Powered by OS

Produced by
Groundsure Insights
T: 08444 159000
E: info@groundsure.com
W: www.groundsure.com

© Crown copyright and database rights 2018 Ordnance Survey 100035207

Production date: 17 November 2022

Map legend available at:
www.groundsure.com/sites/default/files/groundsure_legend.pdf

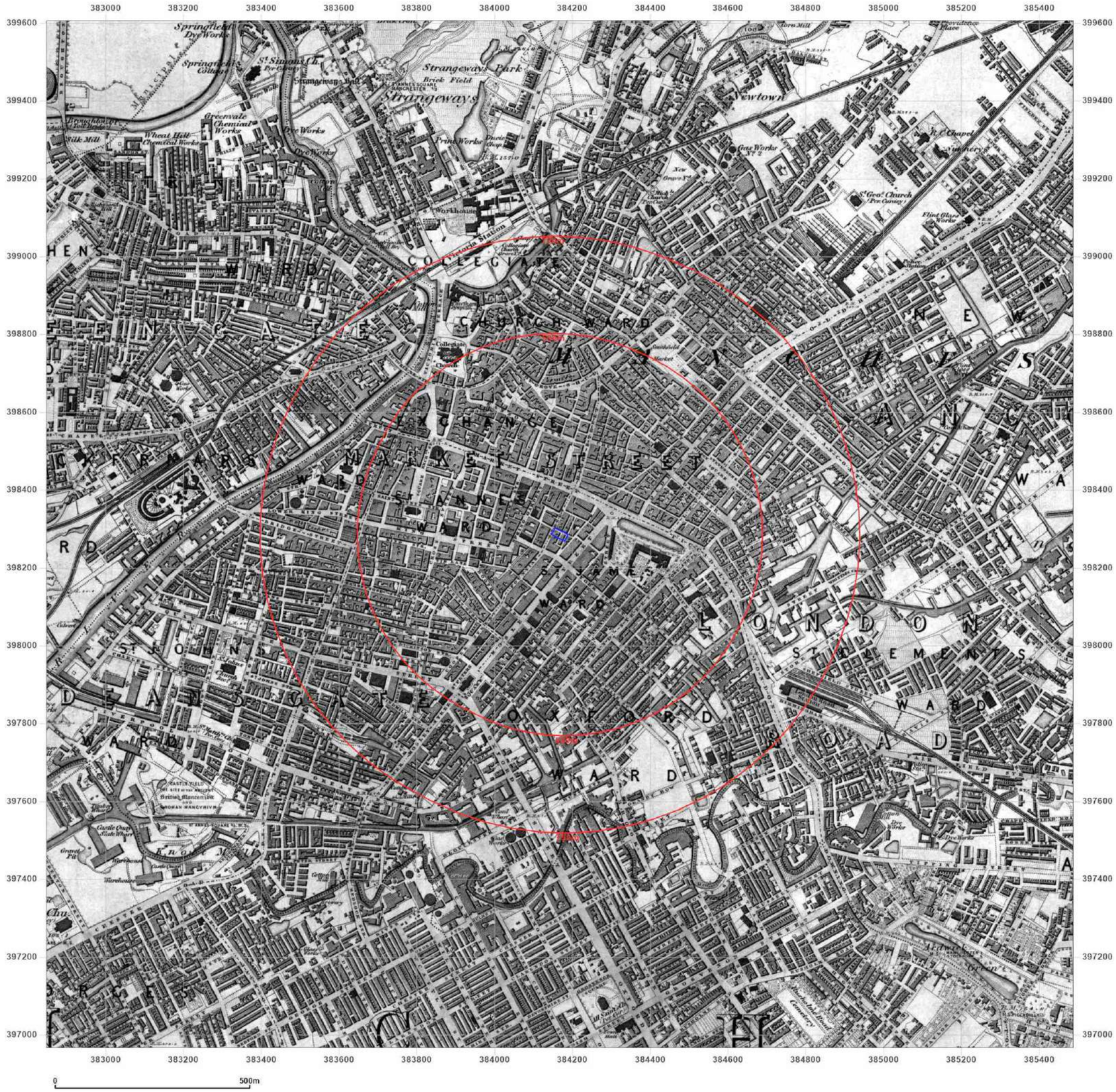

Groundsure INSIGHTS

Site Details:

35 FOUNTAIN STREET,
MANCHESTER, M2 2AN

Client Ref: 3867
Report Ref: GS-9204598
Grid Ref: 384167, 398286

Map Name: County Series

Map date: **1848**

Scale: 1:10,560

Printed at: 1:10,560

N
W E
S

Surveyed 1845
Revised N/A
Edition 1848
Copyright N/A
Levelled N/A

Powered by OS

Produced by
Groundsure Insights
T: 08444 159000
E: info@groundsure.com
W: www.groundsure.com

© Crown copyright and database rights 2018 Ordnance Survey 100035207

Production date: 17 November 2022

Map legend available at:
www.groundsure.com/sites/default/files/groundsure_legend.pdf

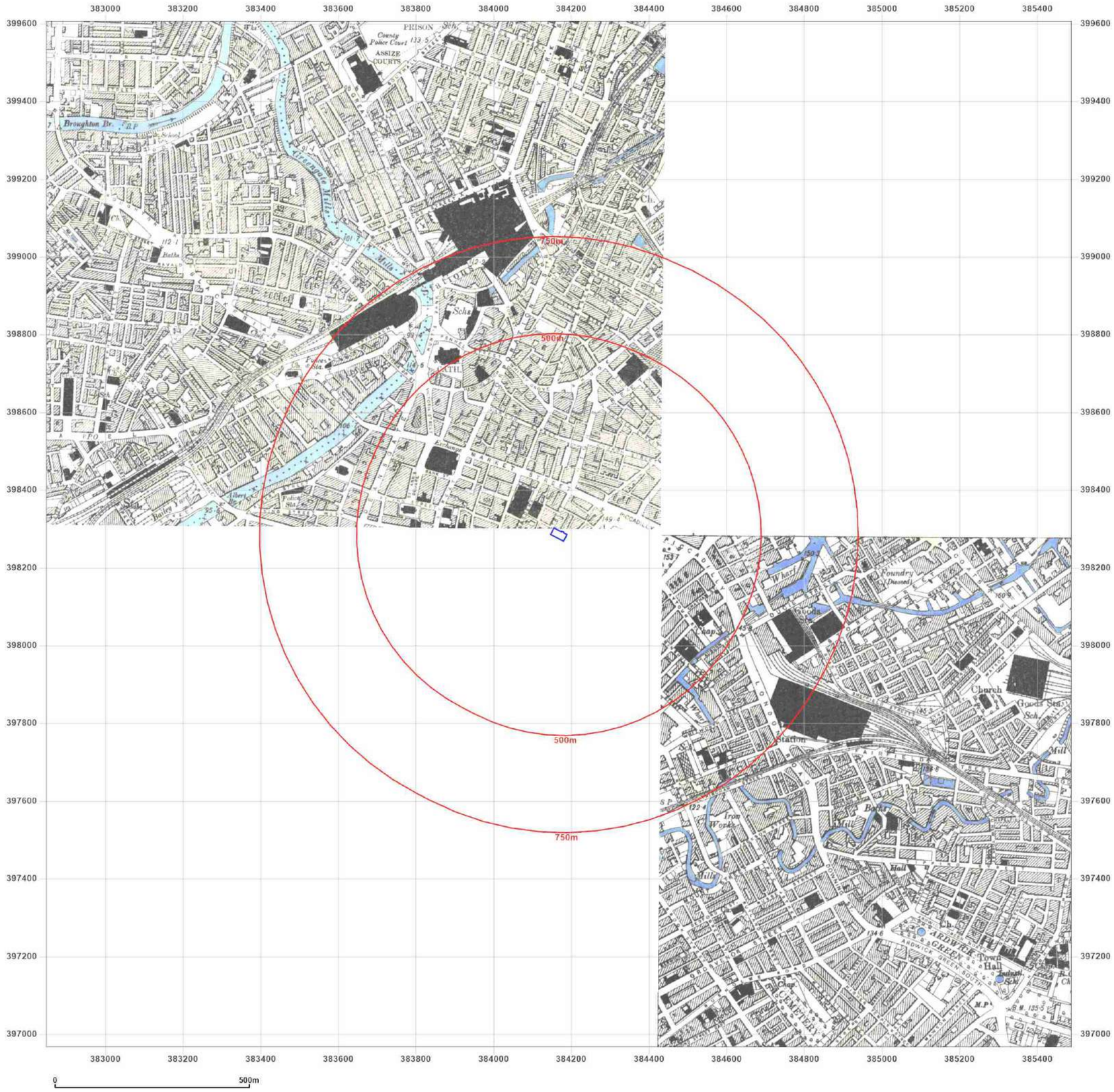

Groundsure INSIGHTS

Site Details:

35 FOUNTAIN STREET,
MANCHESTER, M2 2AN

Client Ref: 3867
Report Ref: GS-9204598
Grid Ref: 384167, 398286

Map Name: County Series

Map date: **1890-1894**

Scale: 1:10,560

Printed at: 1:10,560

N
W E
S

Surveyed 1889
Revised 1889
Edition 1894
Copyright N/A
Levelled N/A

Surveyed 1890
Revised 1890
Edition 1890
Copyright N/A
Levelled N/A

Powered by OS

Produced by
Groundsure Insights
T: 08444 159000
E: info@groundsure.com
W: www.groundsure.com

© Crown copyright and database rights 2018 Ordnance Survey 100035207

Production date: 17 November 2022

Map legend available at:
www.groundsure.com/sites/default/files/groundsure_legend.pdf

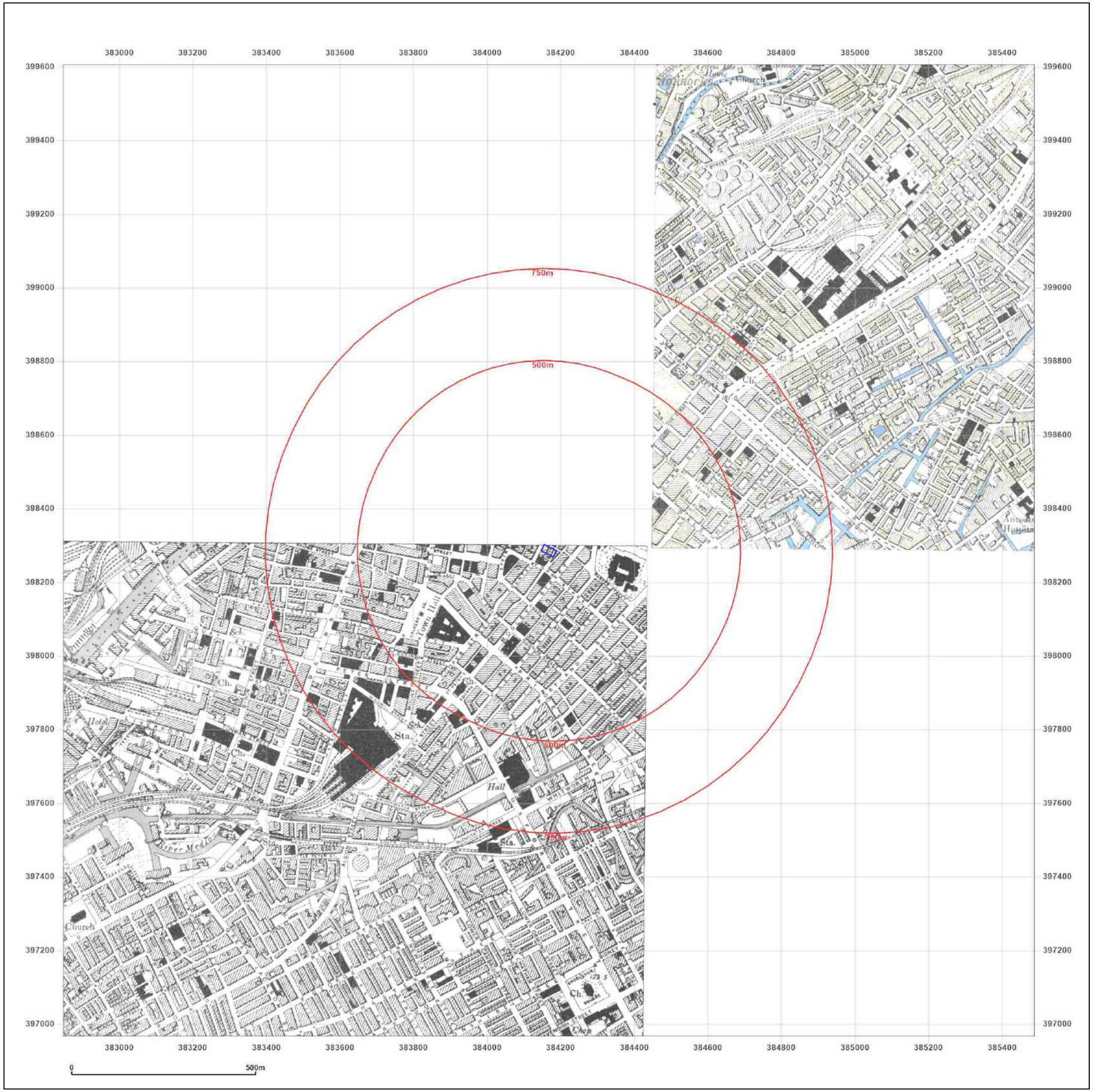

Groundsure INSIGHTS

Site Details:

35 FOUNTAIN STREET,
MANCHESTER, M2 2AN

Client Ref: 3867
Report Ref: GS-9204598
Grid Ref: 384167, 398286

Map Name: County Series

Map date: **1891-1896**

Scale: 1:10,560

Printed at: 1:10,560

N
W E
S

Surveyed 1891
Revised 1891
Edition 1891
Copyright N/A
Levelled N/A

Surveyed 1894
Revised 1896
Edition 1896
Copyright N/A
Levelled N/A

Powered by OS

Produced by
Groundsure Insights
T: 08444 159000
E: info@groundsure.com
W: www.groundsure.com

© Crown copyright and database rights 2018 Ordnance Survey 100035207

Production date: 17 November 2022

Map legend available at:
www.groundsure.com/sites/default/files/groundsure_legend.pdf

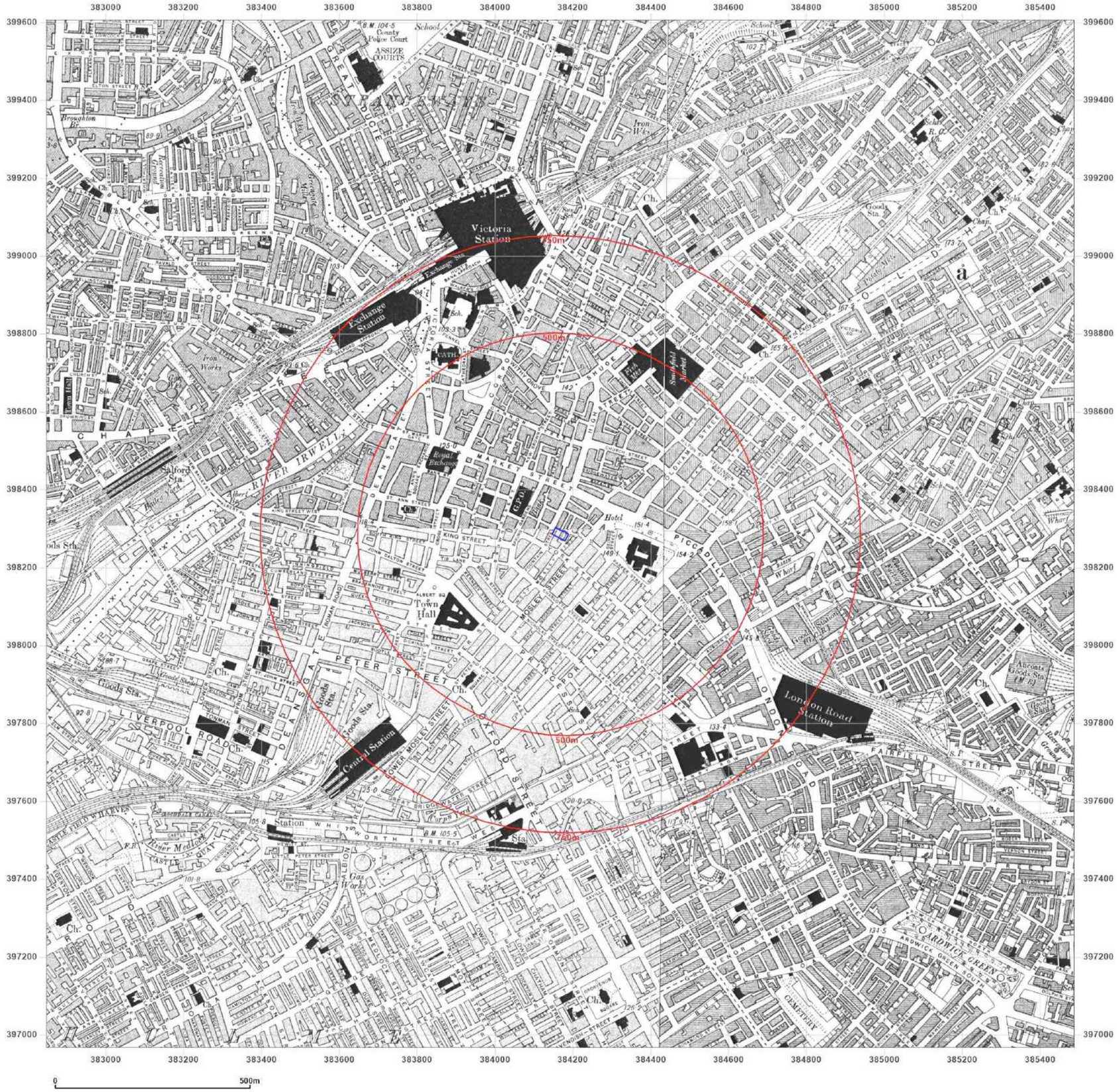

Groundsure INSIGHTS

Site Details:

35 FOUNTAIN STREET,
MANCHESTER, M2 2AN

Client Ref: 3867
Report Ref: GS-9204598
Grid Ref: 384167, 398286

Map Name: County Series

Map date: **1905-1906**

Scale: 1:10,560

Printed at: 1:10,560

N
W E
S

Surveyed 1844
Revised 1906
Edition 1906
Copyright N/A
Levelled N/A

Surveyed 1844
Revised 1906
Edition 1906
Copyright N/A
Levelled N/A

Surveyed 1844
Revised 1905
Edition 1905
Copyright N/A
Levelled N/A

Surveyed 1844
Revised 1905
Edition 1905
Copyright N/A
Levelled N/A

Powered by OS

Produced by
Groundsure Insights
T: 08444 159000
E: info@groundsure.com
W: www.groundsure.com

© Crown copyright and database rights 2018 Ordnance Survey 100035207

Production date: 17 November 2022

Map legend available at:
www.groundsure.com/sites/default/files/groundsure_legend.pdf

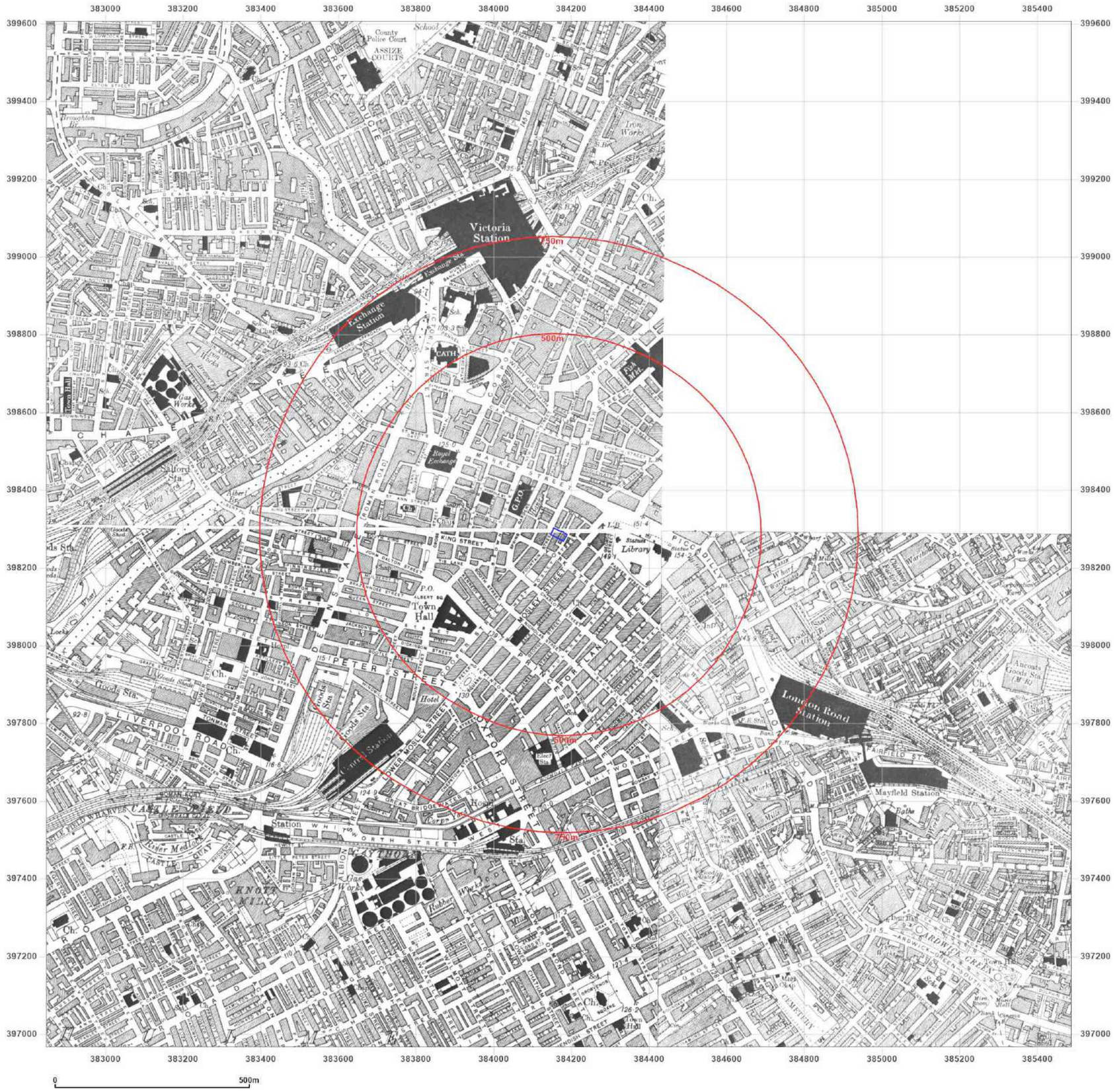
Victoria Station
Exchange Station
Royal Exchange
Town Hall
Library
London Road Station
Mayfield Station
Salford Sta.
Gas Works
Iron Works
Rubber Works
Hotes Mill
River Medlock
Hotel
Baths
Cemetery
Cardwell Green
Castle Field Wharves
Liverpool Road
Oxford Street
Great Ducie Street
Peter Street
King Street
Great Bridgewater Street
Lower Mosley Street
Whitworth Street West
Station
Goods Sta.
Goods Station
County Police Court
ASSIZE COURTS
School
Iron Works
Aycoats Goods Sta. (M.R.)
Town Hall
Statue
Statue
Exchange Sta.
CATH.
G.P.O.
Bank
Bank
Bank

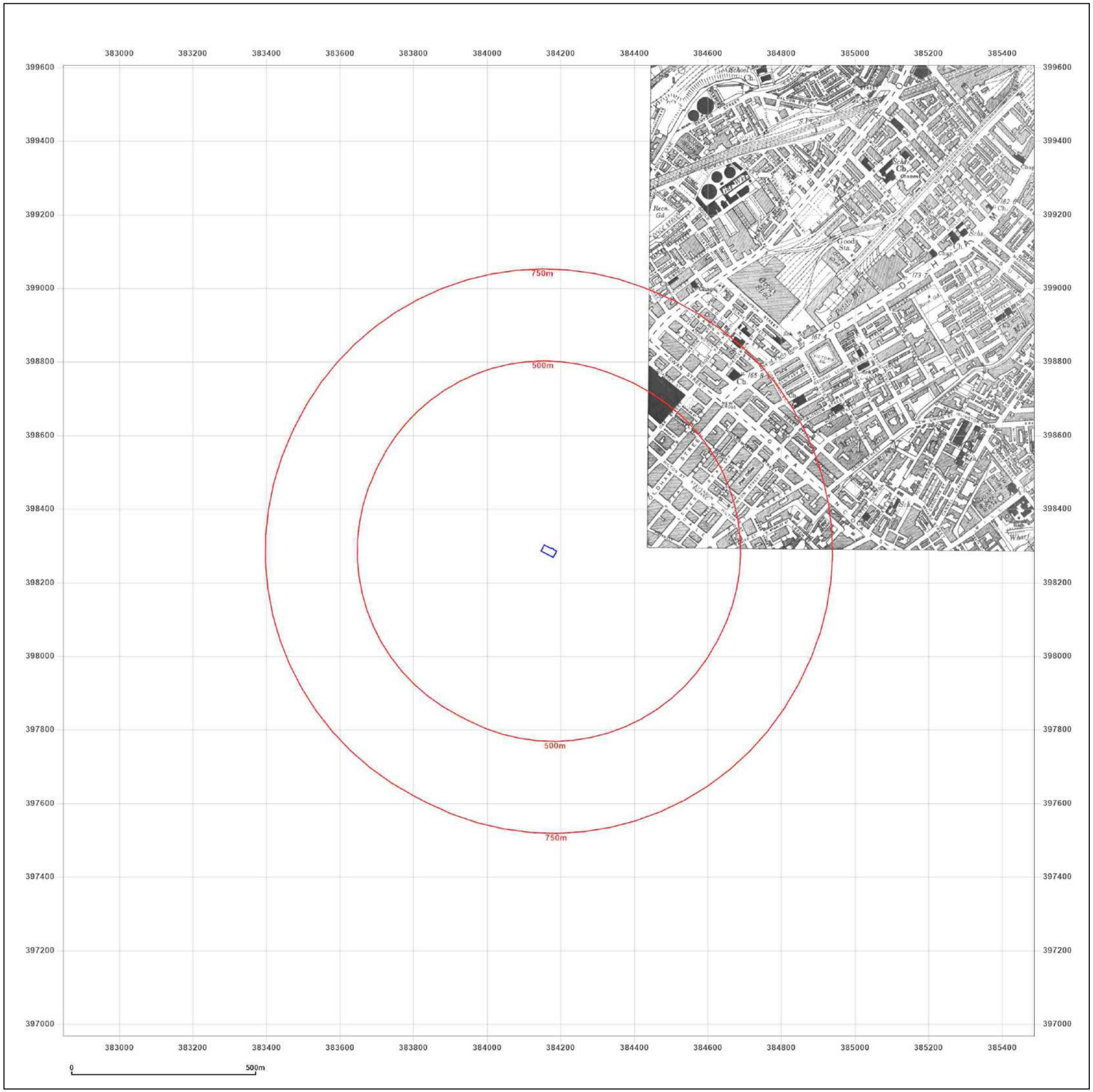

Groundsure INSIGHTS

Site Details:

35 FOUNTAIN STREET,
MANCHESTER, M2 2AN

Client Ref: 3867
Report Ref: GS-9204598
Grid Ref: 384167, 398286

Map Name: County Series

Map date: **1923**

Scale: 1:10,560

Printed at: 1:10,560

N
W E
S

Surveyed 1844
Revised 1921
Edition 1923
Copyright N/A
Levelled 1906



Powered by OS

Produced by
Groundsure Insights
T: 08444 159000
E: info@groundsure.com
W: www.groundsure.com

© Crown copyright and database rights 2018 Ordnance Survey 100035207

Production date: 17 November 2022

Map legend available at:
www.groundsure.com/sites/default/files/groundsure_legend.pdf

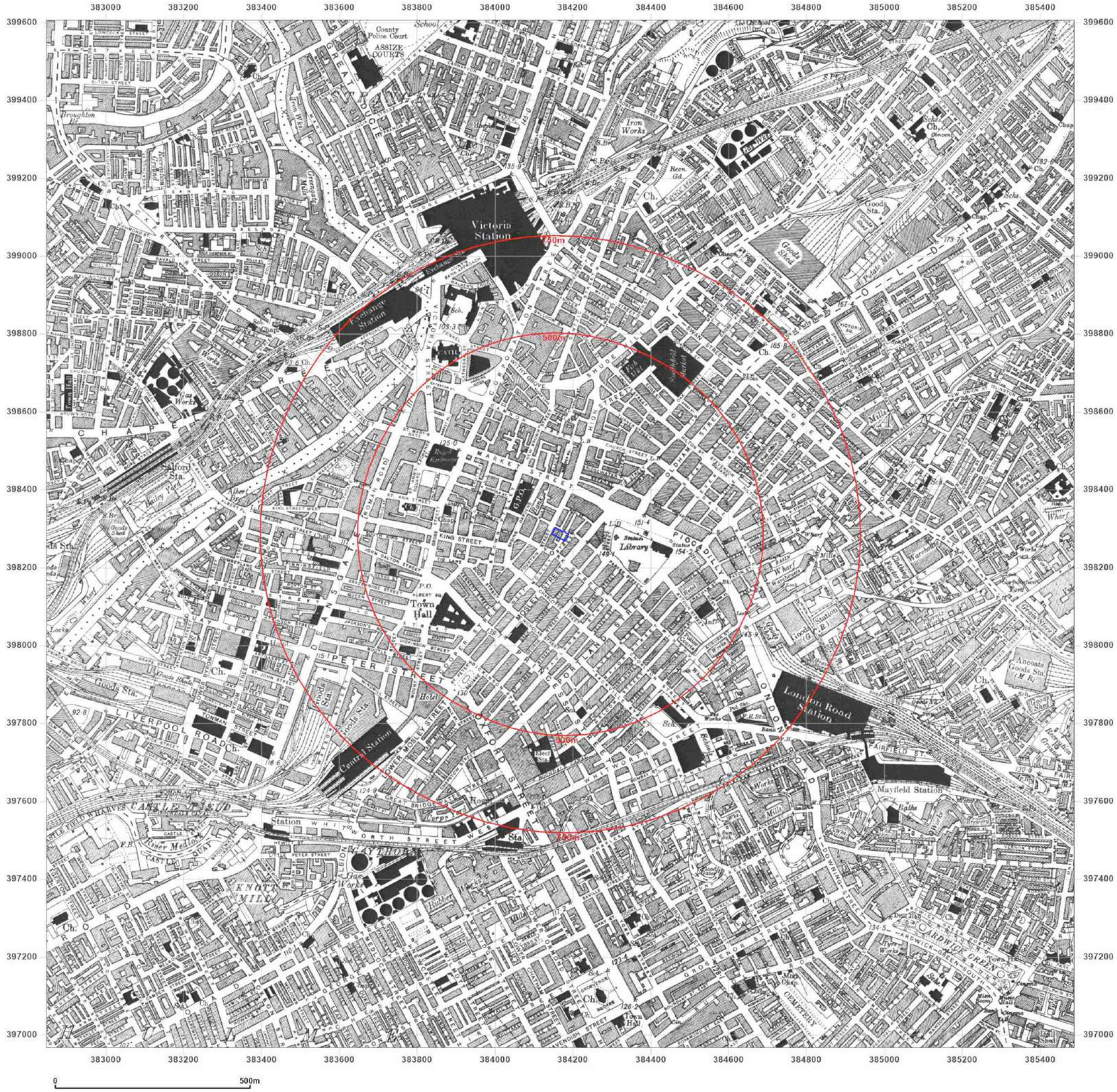

Groundsure INSIGHTS

Site Details:

35 FOUNTAIN STREET,
MANCHESTER, M2 2AN

Client Ref: 3867
Report Ref: GS-9204598
Grid Ref: 384167, 398286

Map Name: County Series

Map date: **1923**

Scale: 1:10,560

Printed at: 1:10,560

N
W E
S

Surveyed 1844
Revised 1916
Edition 1923
Copyright N/A
Levelled 1915

Powered by OS

Produced by
Groundsure Insights
T: 08444 159000
E: info@groundsure.com
W: www.groundsure.com

© Crown copyright and database rights 2018 Ordnance Survey 100035207

Production date: 17 November 2022

Map legend available at:
www.groundsure.com/sites/default/files/groundsure_legend.pdf

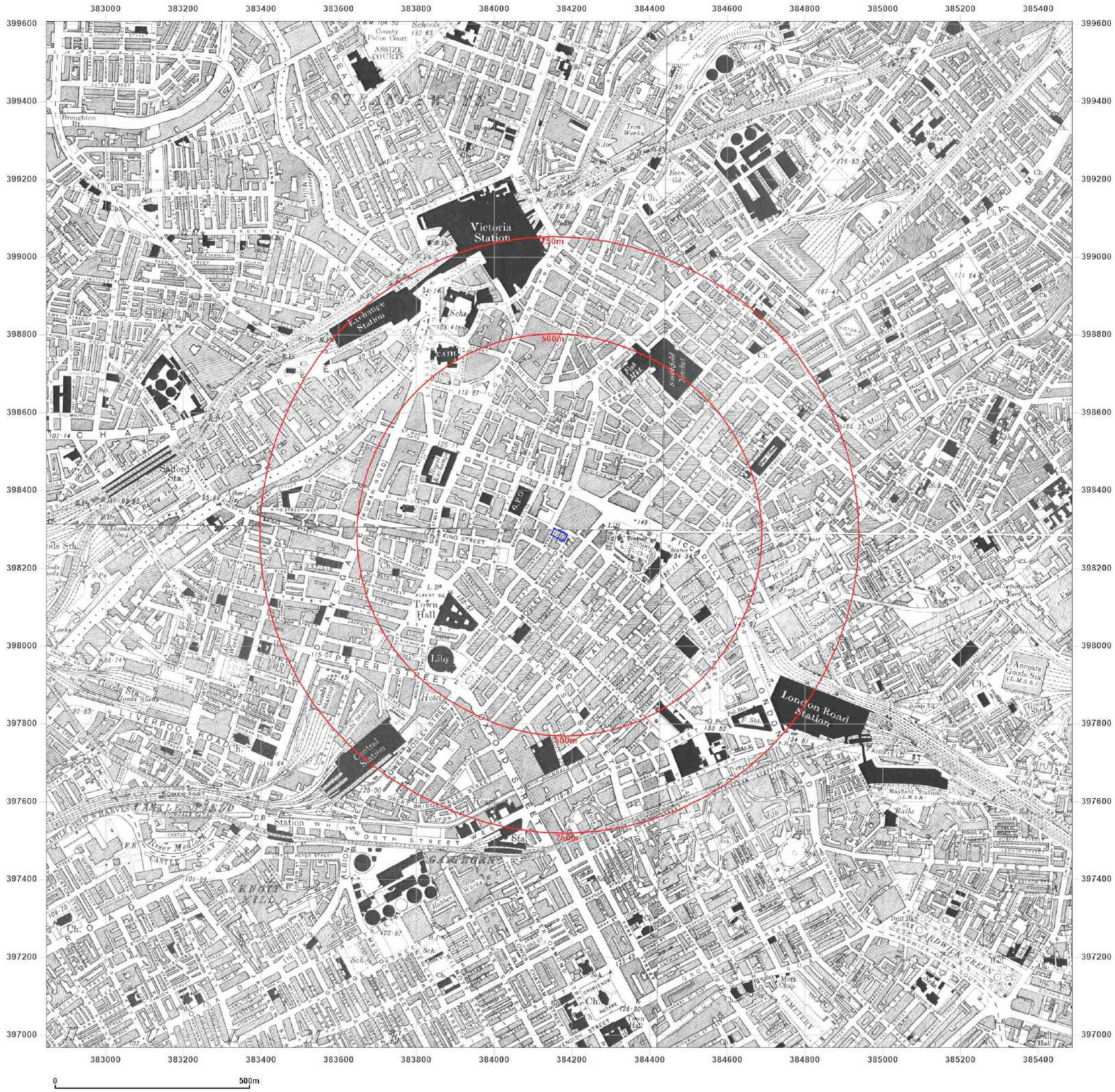

Groundsure INSIGHTS

Site Details:

35 FOUNTAIN STREET,
MANCHESTER, M2 2AN

Client Ref: 3867
Report Ref: GS-9204598
Grid Ref: 384167, 398286

Map Name: County Series

Map date: **1931-1934**

Scale: 1:10,560

Printed at: 1:10,560

N
W E
S

Surveyed 1844
Revised 1931
Edition 1931
Copyright N/A
Levelled 1927

Surveyed 1844
Revised 1933
Edition 1933
Copyright N/A
Levelled 1927

Surveyed 1844
Revised 1932
Edition 1932
Copyright N/A
Levelled 1927

Surveyed 1844
Revised 1934
Edition 1934
Copyright N/A
Levelled 1927

Powered by OS

Produced by
Groundsure Insights
T: 08444 159000
E: info@groundsure.com
W: www.groundsure.com

© Crown copyright and database rights 2018 Ordnance Survey 100035207

Production date: 17 November 2022

Map legend available at:
www.groundsure.com/sites/default/files/groundsure_legend.pdf

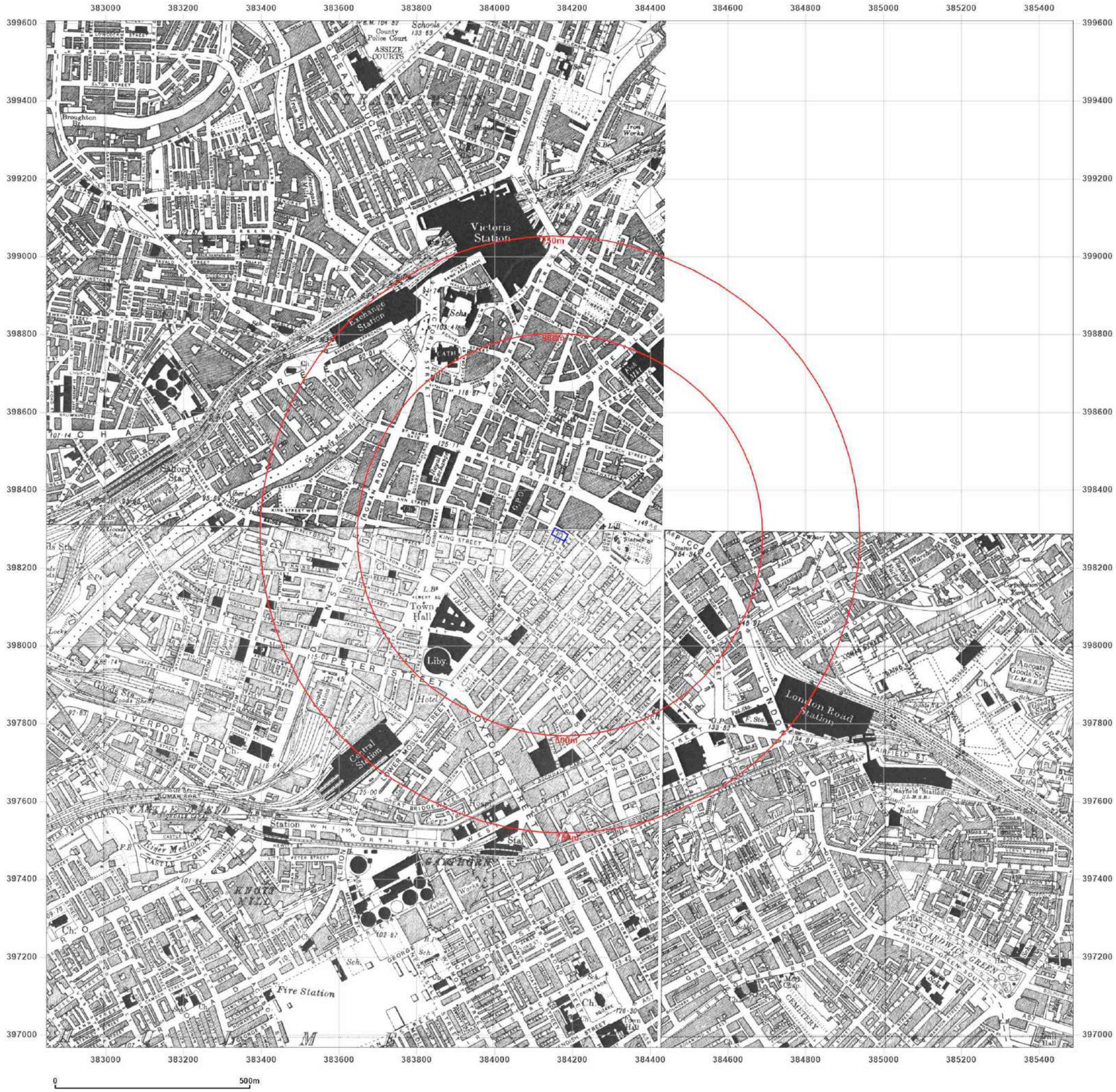

Groundsure INSIGHTS

Site Details:

35 FOUNTAIN STREET,
MANCHESTER, M2 2AN

Client Ref: 3867
Report Ref: GS-9204598
Grid Ref: 384167, 398286

Map Name: County Series

Map date: **1938**

Scale: 1:10,560

Printed at: 1:10,560

N
W E
S

Surveyed 1844
Revised 1938
Edition 1938
Copyright N/A
Levelled 1927

Surveyed 1844
Revised 1938
Edition 1938
Copyright N/A
Levelled 1927

Surveyed 1844
Revised 1938
Edition 1938
Copyright N/A
Levelled 1927

Powered by OS

Produced by
Groundsure Insights
T: 08444 159000
E: info@groundsure.com
W: www.groundsure.com

© Crown copyright and database rights 2018 Ordnance Survey 100035207

Production date: 17 November 2022

Map legend available at:
www.groundsure.com/sites/default/files/groundsure_legend.pdf



Groundsure INSIGHTS

Site Details:

35 FOUNTAIN STREET,
MANCHESTER, M2 2AN

Client Ref: 3867
Report Ref: GS-9204598
Grid Ref: 384167, 398286

Map Name: County Series

Map date: **1938**

Scale: 1:10,560

Printed at: 1:10,560

N
W E
S

Surveyed 1844
Revised 1938
Edition 1938
Copyright N/A
Levelled 1927

Powered by OS

Produced by
Groundsure Insights
T: 08444 159000
E: info@groundsure.com
W: www.groundsure.com

© Crown copyright and database rights 2018 Ordnance Survey 100035207

Production date: 17 November 2022

Map legend available at:
www.groundsure.com/sites/default/files/groundsure_legend.pdf

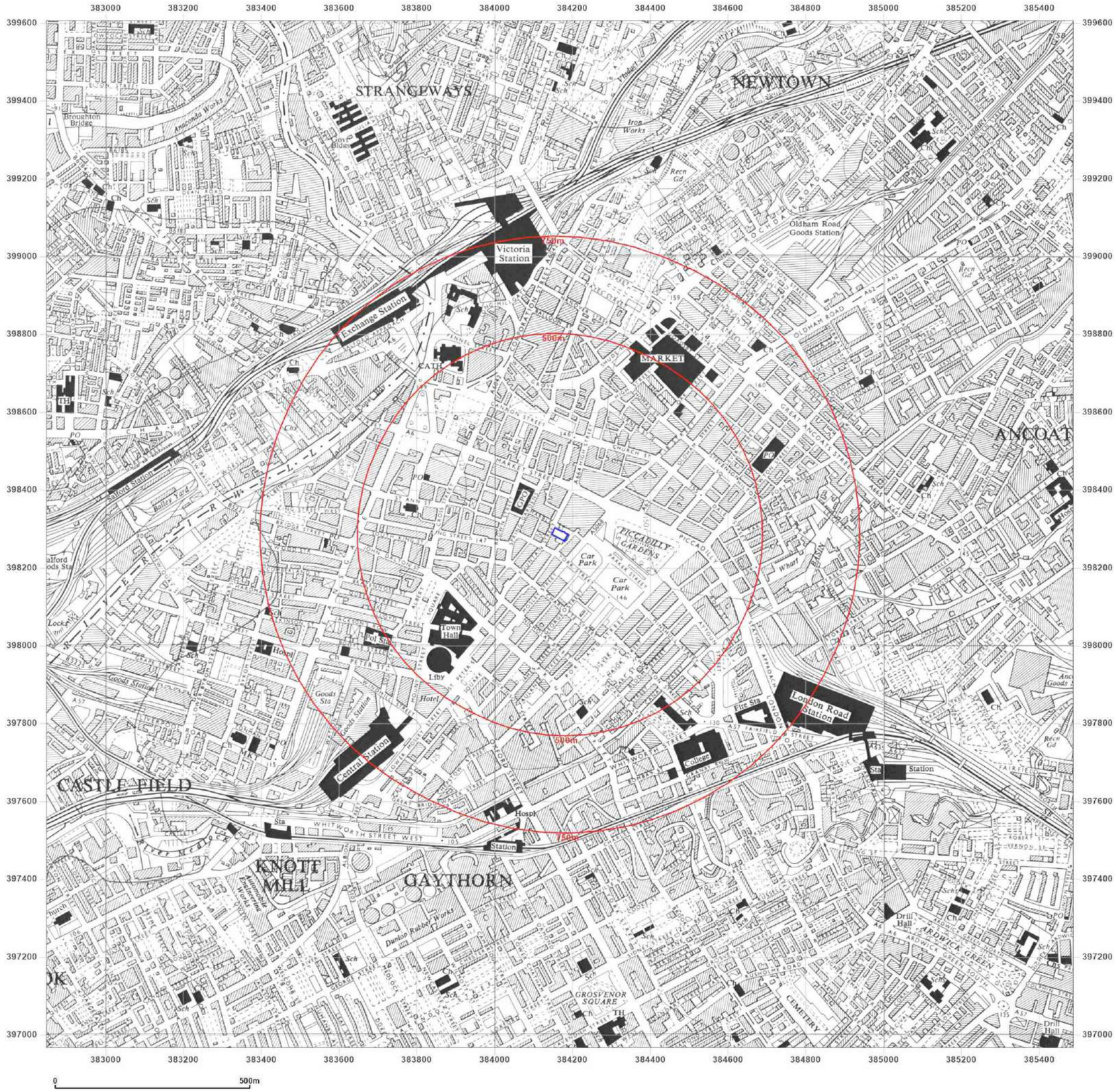

Groundsure INSIGHTS

Site Details:

35 FOUNTAIN STREET,
MANCHESTER, M2 2AN

Client Ref: 3867
Report Ref: GS-9204598
Grid Ref: 384167, 398286

Map Name: Provisional

Map date: **1956**

Scale: 1:10,560

Printed at: 1:10,560

N
W E
S

Surveyed 1956
Revised 1956
Edition N/A
Copyright 1956
Levelled N/A

Surveyed 1956
Revised 1956
Edition N/A
Copyright 1956
Levelled N/A

Powered by OS

Produced by
Groundsure Insights
T: 08444 159000
E: info@groundsure.com
W: www.groundsure.com

© Crown copyright and database rights 2018 Ordnance Survey 100035207

Production date: 17 November 2022

Map legend available at:
www.groundsure.com/sites/default/files/groundsure_legend.pdf

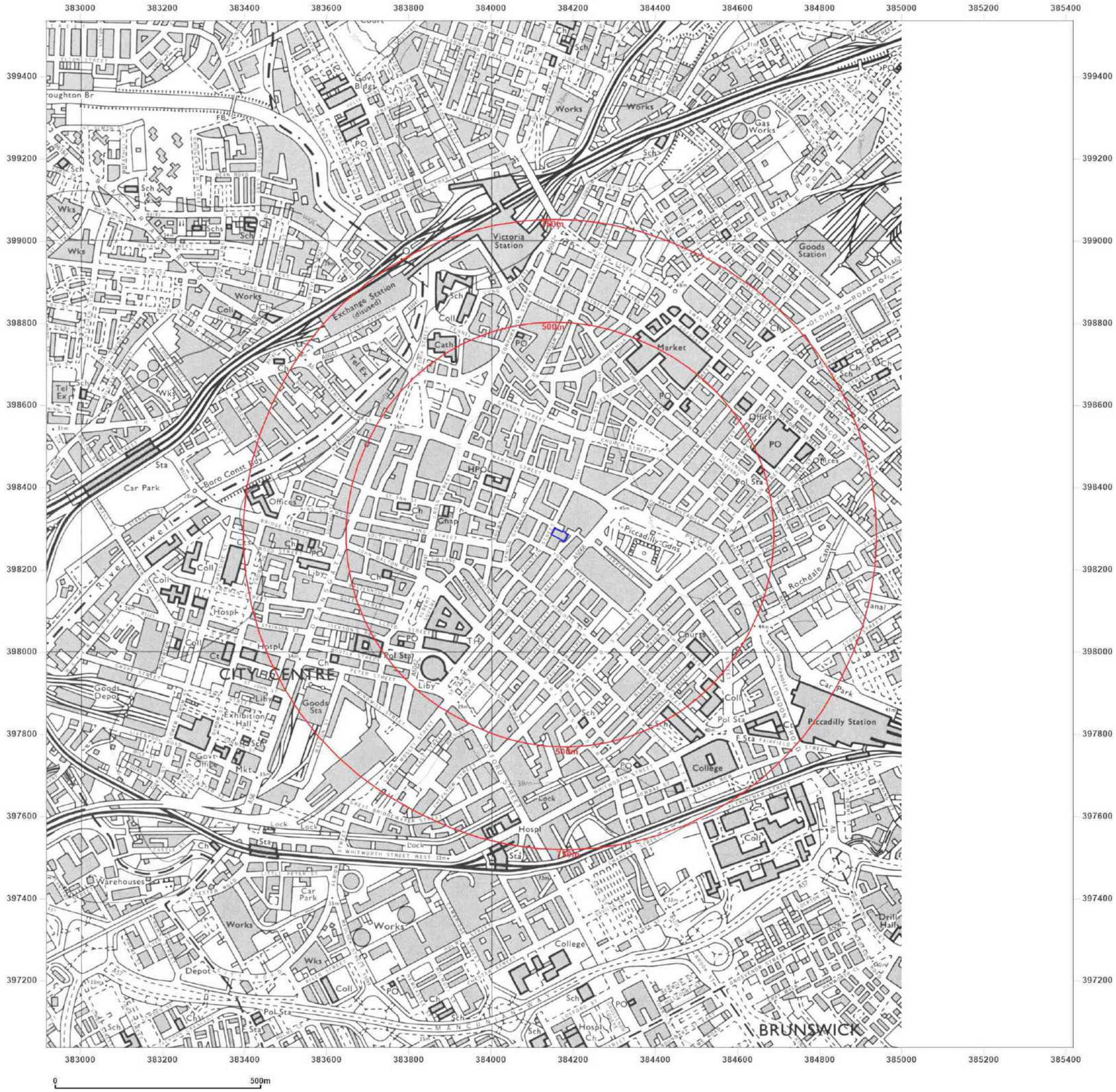

Groundsure INSIGHTS

Site Details:

35 FOUNTAIN STREET,
MANCHESTER, M2 2AN

Client Ref: 3867
Report Ref: GS-9204598
Grid Ref: 384167, 398286

Map Name: National Grid

Map date: **1972**

Scale: 1:10,000

Printed at: 1:10,000

N
W E
S

Surveyed 1971
Revised 1972
Edition N/A
Copyright 1972
Levelled 1972

Powered by OS

Produced by
Groundsure Insights
T: 08444 159000
E: info@groundsure.com
W: www.groundsure.com

© Crown copyright and database rights 2018 Ordnance Survey 100035207

Production date: 17 November 2022

Map legend available at:
www.groundsure.com/sites/default/files/groundsure_legend.pdf

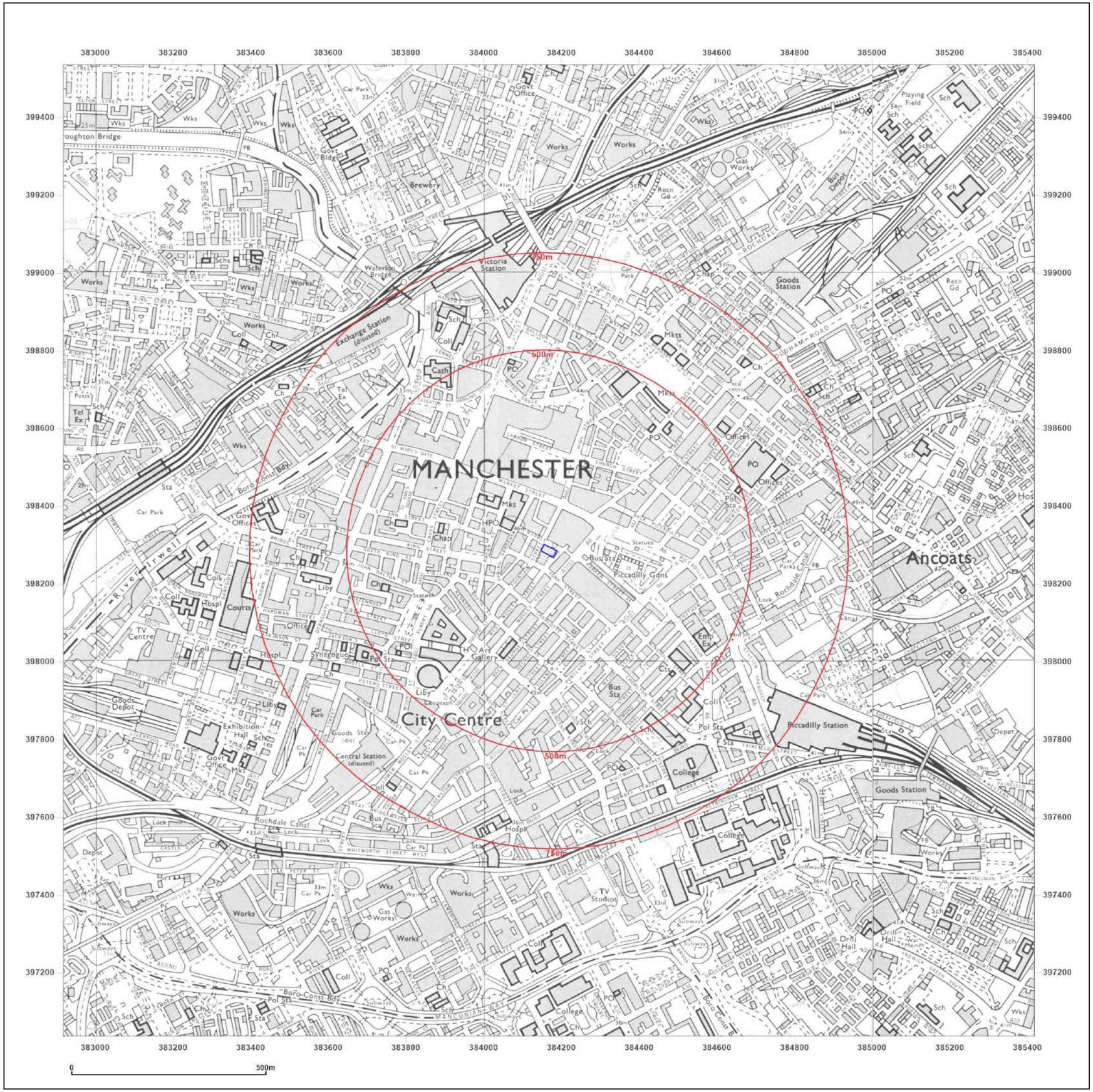

Site Details:

35 FOUNTAIN STREET,
MANCHESTER, M2 2AN

Client Ref: 3867
Report Ref: GS-9204598
Grid Ref: 384167, 398286

Map Name: National Grid

Map date: **1980-1981**

Scale: 1:10,000

Printed at: 1:10,000

N
W E
S

Surveyed 1976
Revised 1980
Edition N/A
Copyright 1980
Levelled 1976

Surveyed 1976
Revised 1980
Edition N/A
Copyright 1981
Levelled 1976

Powered by OS

Produced by
Groundsure Insights
T: 08444 159000
E: info@groundsure.com
W: www.groundsure.com

© Crown copyright and database rights 2018 Ordnance Survey 100035207

Production date: 17 November 2022

Map legend available at:
www.groundsure.com/sites/default/files/groundsure_legend.pdf

Groundsure INSIGHTS

Site Details:

35 FOUNTAIN STREET,
MANCHESTER, M2 2AN

Client Ref: 3867
Report Ref: GS-9204598
Grid Ref: 384167, 398286

Map Name: National Grid

Map date: **1985**

Scale: 1:10,000

Printed at: 1:10,000

N
W E
S

Surveyed 1983
Revised 1985
Edition N/A
Copyright 1985
Levelled 1981

Surveyed 1985
Revised 1985
Edition N/A
Copyright 1985
Levelled 1981

Powered by OS

Produced by
Groundsure Insights
T: 08444 159000
E: info@groundsure.com
W: www.groundsure.com

© Crown copyright and database rights 2018 Ordnance Survey 100035207

Production date: 17 November 2022

Map legend available at:
www.groundsure.com/sites/default/files/groundsure_legend.pdf