Description:
- Paving Type 10
- Limestone Band

Supplier:
- Hardscape or equal and approved

Material:
- Limestone

Colour / Product:
- Kilkenny Blue Commercial

Finish:
- Top: Flammed
- Sides & Base: Sawn

Size:
- Depth: 100mm
- Length: 300mm
- Width: 200mm

Joints:
- Description: Flush
- Size: 10mm
- Material: To Engineers specification
- Colour: TBC

Mortar Bed:
- Full Mortar Bed to engineers specification

Laying pattern:
- Bond: Running Bond

Minimum Cut Size:
- Depth: 100mm
- Length: 150mm
- Width: 200mm

Foundation and Sub-Base:
- To engineers detail and specification

Geotextile Membrane:
- To Engineer's detail and specification

Sample:
- A sample of 5m squared to be laid for approval by landscape architect
- Sample to include a transitional detail, termination of paving units and service covers.
- Location to be agreed prior to sample being offered to Landscape Architect.

Utilities Covers:
- Refer to Engineers details for service cover specification and detail M90183_10013 & M90183_10014 for paving interface.

NOTE:
- Typical details state the required principles in delivering the specified hardworks package.
- Design Intent is to produce a gentle curved band by facetting the curve using straight stone units to avoid having to cut tapered units of stone.

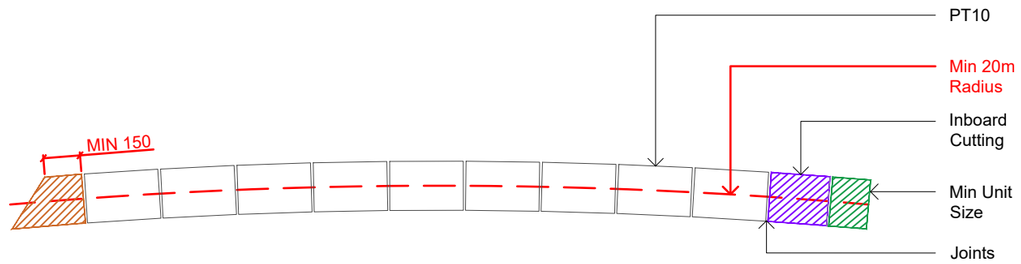

PT10 TYPICAL DETAIL 001
CURVED ALIGNMENT PLAN @ 1:25

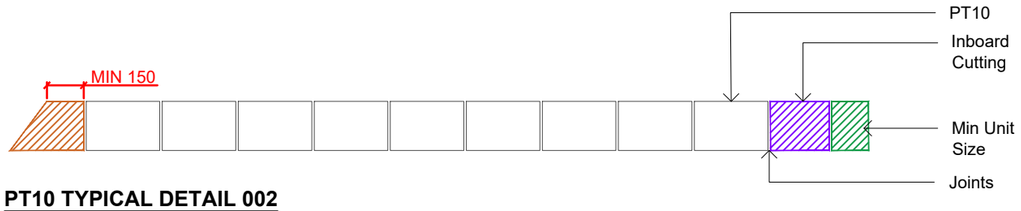

PT10 TYPICAL DETAIL 002
STRAIGHT ALIGNMENT PLAN @ 1:25

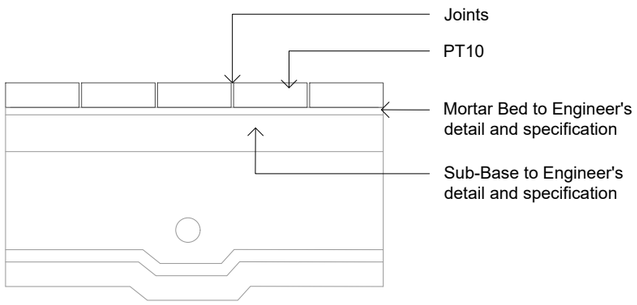

PT10 TYPICAL PERMEABLE DETAIL 003
SECTION @ 1:25

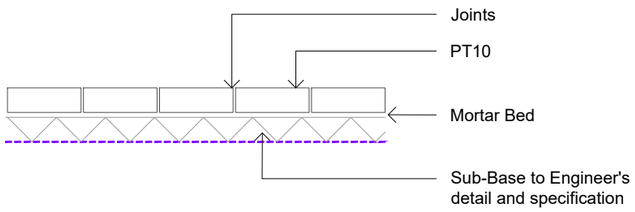

PT10 TYPICAL DETAIL 004
SECTION @ 1:25

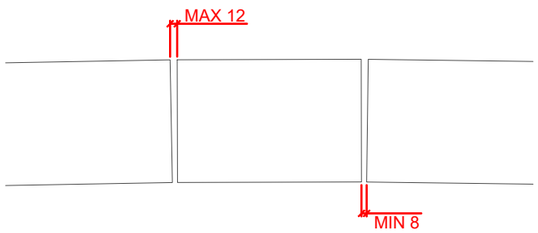

PT10 TYPICAL CURVED JOINT DETAIL 005
PLAN @ 1:10

PT10
sheet 10009

Paving Type 7: Limestone Band

Scale: 1 : 25

NOTES

1. This drawing is to be read in conjunction with all other drawings and specifications.
2. Do not scale off this drawing. Written dimensions to be taken only.
3. Any discrepancies found between this drawing and other drawings and specifications in the construction documents must be referred to the Landscape Architect prior to work commencing.
4. This drawing must not be copied in whole or in part without prior written consent of Optimised Environments Ltd.

DRAWING INFORMATION BASED UPON

Emapsite: © Crown copyright and database rights 2019 Ordnance Survey 0100031673.
OS OpenData: Contains OS data © Crown copyright and database right (2019).
Google Earth: Please show the attribution statement shown on the Google map or image that you are using.
Topographical Survey: Please reference surveyor's survey.

CDM INFORMATION

1. Minimise on-site cutting where possible, if necessary use dust suppression.

Issue	Revision	Initial	Date
01	Stage 4 Update	CO	15.12.22
-	Stage 4 Issue	CO	31.10.22

optimised environments

optimised environments ltd

EDINBURGH 2nd Floor | Quartermile Two | 2 Lister Square | Edinburgh | EH3 9GL
t 0131 221 5920 w optimisedenvironments.com

LONDON Unit 6 | 36-42 New Inn Yard | Shoreditch | London | EC2A 3EY
t 0203 984 4022 w optimisedenvironments.com

MANCHESTER 86 Princess Street | Manchester | M1 6NG
t 0161 696 7550 w optimisedenvironments.com

Optimised Environments Ltd. Registered in Scotland SC359690.
Registered address: 2nd Floor | Quartermile Two | 2 Lister Square | Edinburgh | EH3 9GL

Client
Downing Living (Manchester) Limited

Project
PLOT 11 FIRST STREET SOUTH

Manchester

Drawing Title
Paving Type 10 (PT10) Limestone Band
Page 1 of 1

Scale Bar — North
0.25m 0.50m 0.75m 1.00m 1.25m

Scale:	**1:25@A3**	Date:	**23.09.22**
By:	**CO**	Status:	**TENDER**
Checked:	**AW**	Approved:	**AW**

Drawing Number **M90183_10009** — Rev **01**

Computer File: R:\Projects\2019\M90183_FirstSt\CAD\AUTOCAD\SHEETS\DETAILS