THIS DRAWING MAY BE USED ONLY FOR THE PURPOSE INTENDED AND ONLY WRITTEN DIMENSIONS SHALL BE USED

Legend

- Proposed Development Location
- Roadside Buildings

2029 Detailed Application 5
NO_2 Concentrations (µg/m³)

- 16.0 - 20.0
- 20.0 - 24.0
- 24.0 - 28.0
- 28.0 - 32.0
- 32.0 - 36.0
- 36.0 - 40.0
- 40.0 - 44.0
- 44.0 - 48.0
- 48.0 - 52.0
- 52.0 - 56.0
- 56.0+

Copyright
Contains public sector information licensed under the Open Government Licence v3.0.
ontains Ordnance Survey data © Crown copyright and database right 2023.
© OpenStreetMap contributors

Revision Details	By / Check	Date	Suffix

Drawing Status
FINAL

Job Title
Far East Consortium
Red Bank Neighbourhood (Outline) and NT02-04 (Detailed) Applications

Drawing Title
Air Quality Assessment
Road NO_2 Isopleths 2029 With Detailed Development

Scale at A3
1:15,000

Drawn			
UKLFS001			
Stage 1 check	Stage 2 check	Originated	Date
UKFLC001	UKSMB004	XX	26/04/2023

Far East Consortium

wsp

Drawing Number
Figure 12.30

Created by: UKLFS001 - 2023-04-26 11:45:28 - C:\Work\700792\268 - Redbank & Dantzic Street Masterplan\06 GIS\01 Live Drpt\qgp\Results.qgs

THIS DRAWING MAY BE USED ONLY FOR THE PURPOSE INTENDED AND ONLY WRITTEN DIMENSIONS SHALL BE USED

Legend

- Proposed Development Location
- Proposed Development Location
- Roadside Buildings

2032 Outline Application 4 + Detailed Application 5
NO_2 Concentrations (µg/m³)

- 16.0 - 20.0
- 20.0 - 24.0
- 24.0 - 28.0
- 28.0 - 32.0
- 32.0 - 36.0
- 36.0 - 40.0
- 40.0 - 44.0
- 44.0 - 48.0
- 48.0 - 52.0
- 52.0 - 56.0
- 56.0+

Copyright
Contains public sector information licensed under the Open Government Licence v3.0.
ontains Ordnance Survey data © Crown copyright and database right 2023.
© OpenStreetMap contributors

Revision Details	By / Check	Date	Suffix

Drawing Status
FINAL

Job Title
Far East Consortium
Red Bank Neighbourhood (Outline) and NT02-04 (Detailed) Applications

Drawing Title
Air Quality Assessment
Road NO_2 Isopleths 2032 With Detailed and Outline Development

Scale at A3
1:15,000

Drawn			
UKLFS001			
Stage 1 check	Stage 2 check	Originated	Date
UKFLC001	UKSMB004	XX	26/04/2023

Far East Consortium

wsp

Drawing Number
Figure 12.31

Created by: UKLFS001 - 2023-04-26 11:45:32 - C:\Work\70079268 - Redbank & Dantzic Street Masterplan\06 GIS\01 Live Drpt\qgs\Results.qgs

THIS DRAWING MAY BE USED ONLY FOR THE PURPOSE INTENDED AND ONLY WRITTEN DIMENSIONS SHALL BE USED

Legend

- Proposed Development Location
- Roadside Buildings

2029 Detailed Application 5
PM_{10} Concentrations (µg/m³)

- 12.0 - 16.0
- 16.0 - 20.0
- 20.0 - 24.0
- 24.0 - 28.0
- 28.0 - 32.0
- 32.0 - 36.0

Copyright
Contains public sector information licensed under the Open Government Licence v3.0.
ontains Ordnance Survey data © Crown copyright and database right 2023.
© OpenStreetMap contributors

Revision Details	By / Check	Date	Suffix

Drawing Status
FINAL

Job Title
Far East Consortium
Red Bank Neighbourhood (Outline) and NT02-04 (Detailed) Applications

Drawing Title
Air Quality Assessment
Road PM_{10} Isopleths 2029 With Detailed Development

Scale at A3
1:15,000

Drawn			
UKLFS001			
Stage 1 check	Stage 2 check	Originated	Date
UKFLC001	UKSMB004	XX	26/04/2023

Far East Consortium

wsp

Drawing Number
Figure 12.32

Created by: UKLFS001 - 2023-04-26 11:45:36 - C:\Work\70079268 - Redbank & Dantzic Street Masterplan\06 GIS\01 Live Drpt\qgs\Results.qgs

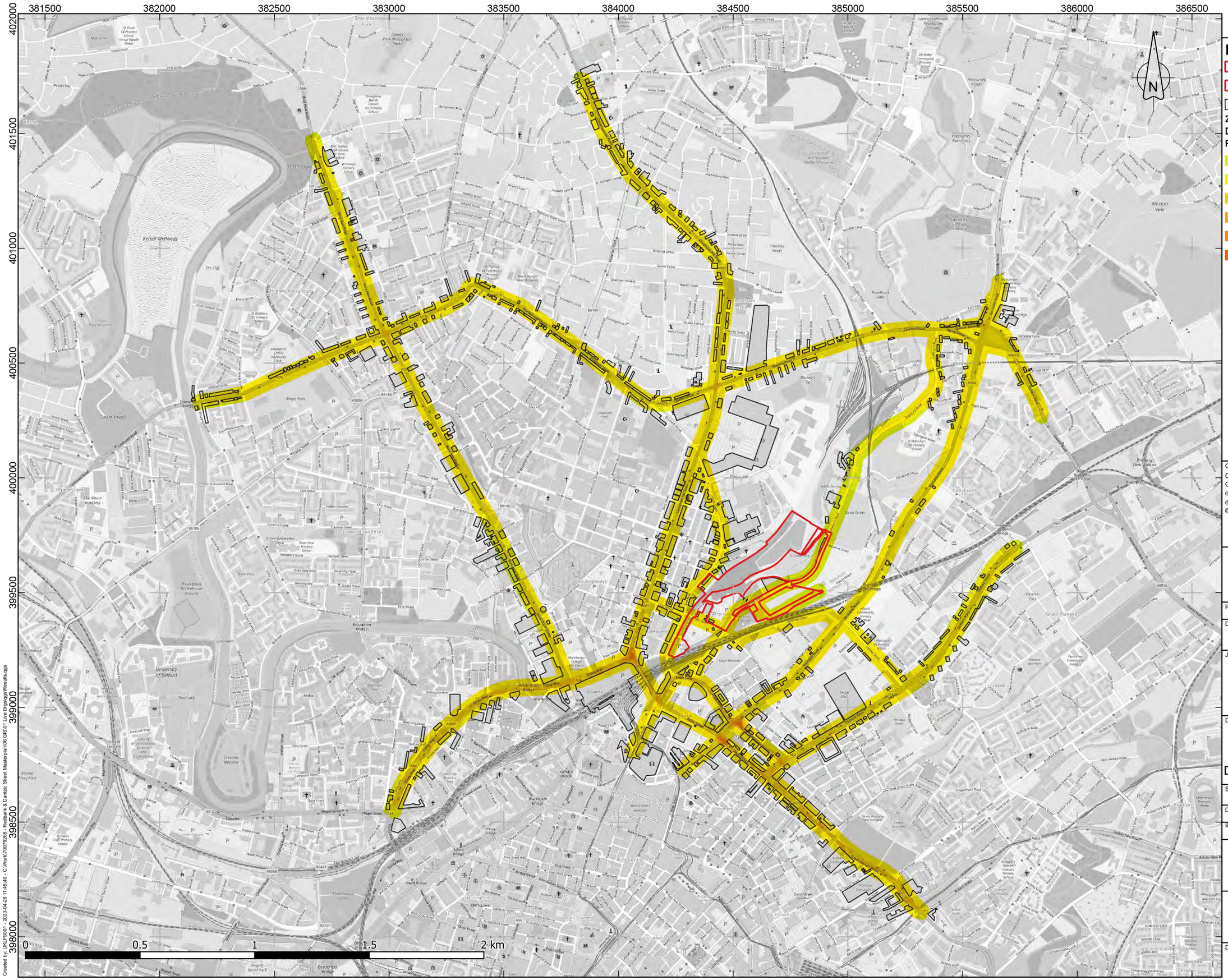

THIS DRAWING MAY BE USED ONLY FOR THE PURPOSE INTENDED AND ONLY WRITTEN DIMENSIONS SHALL BE USED

Legend

- Proposed Development Location
- Proposed Development Location
- Roadside Buildings

2032 Outline Application 4 + Detailed Application 5
PM_{10} Concentrations (µg/m³)

- 12.0 - 16.0
- 16.0 - 20.0
- 20.0 - 24.0
- 24.0 - 28.0
- 28.0 - 32.0
- 32.0 - 36.0

Copyright
Contains public sector information licensed under the Open Government Licence v3.0.
ontains Ordnance Survey data © Crown copyright and database right 2023.
© OpenStreetMap contributors

Revision Details	By / Check	Date	Suffix

Drawing Status
FINAL

Job Title
Far East Consortium
Red Bank Neighbourhood (Outline) and NT02-04 (Detailed) Applications

Drawing Title
Air Quality Assessment
Road PM_{10} Isopleths 2032 With Detailed and Outline Development

Scale at A3
1:15,000

Drawn			
UKLFS001			
Stage 1 check	Stage 2 check	Originated	Date
UKFLC001	UKSMB004	XX	26/04/2023

Drawing Number
Figure 12.33

Created by: UKLFS001 - 2023-04-26 11:45:40 - C:\Work\70079268 - Redbank & Dantzic Street Masterplan\06 GIS\01 Live Drpt\qgp\Results.qgs

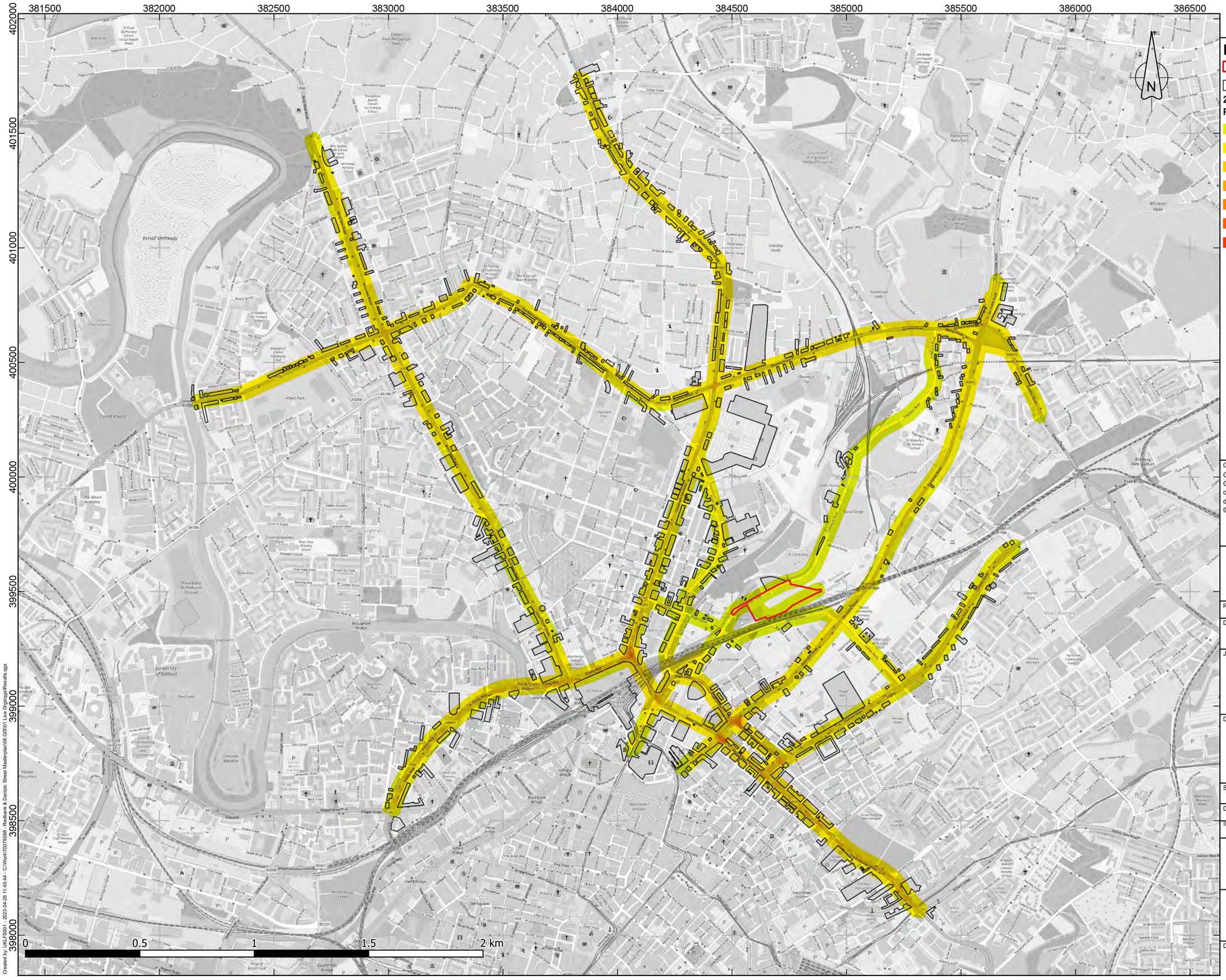

THIS DRAWING MAY BE USED ONLY FOR THE PURPOSE INTENDED AND ONLY WRITTEN DIMENSIONS SHALL BE USED

Legend

- Proposed Development Location
- Roadside Buildings

2029 Detailed Application 5
$PM_{2.5}$ Concentrations (µg/m³)

- 6.0 - 8.0
- 8.0 - 10.0
- 10.0 - 12.0
- 12.0 - 14.0
- 14.0 - 16.0
- 16.0 - 18.0
- 18.0 - 20.0

Copyright
Contains public sector information licensed under the Open Government Licence v3.0.
ontains Ordnance Survey data © Crown copyright and database right 2023.
© OpenStreetMap contributors

Revision Details	By / Check	Date	Suffix

Drawing Status
FINAL

Job Title
Far East Consortium
Red Bank Neighbourhood (Outline) and NT02-04 (Detailed) Applications

Drawing Title
Air Quality Assessment
Road $PM_{2.5}$ Isopleths 2029 With Detailed Development

Scale at A3
1:15,000

Drawn
UKLFS001

Stage 1 check	Stage 2 check	Originated	Date
UKFLC001	UKSMB004	XX	26/04/2023

Far East Consortium

wsp

Drawing Number
Figure 12.34

Created by: UKLFS001 - 2023-04-26 11:45:44 - C:\Work\70079268 - Redbank & Dantzic Street Masterplan\06 GIS\01 Live Drg\logs\Results.qgs

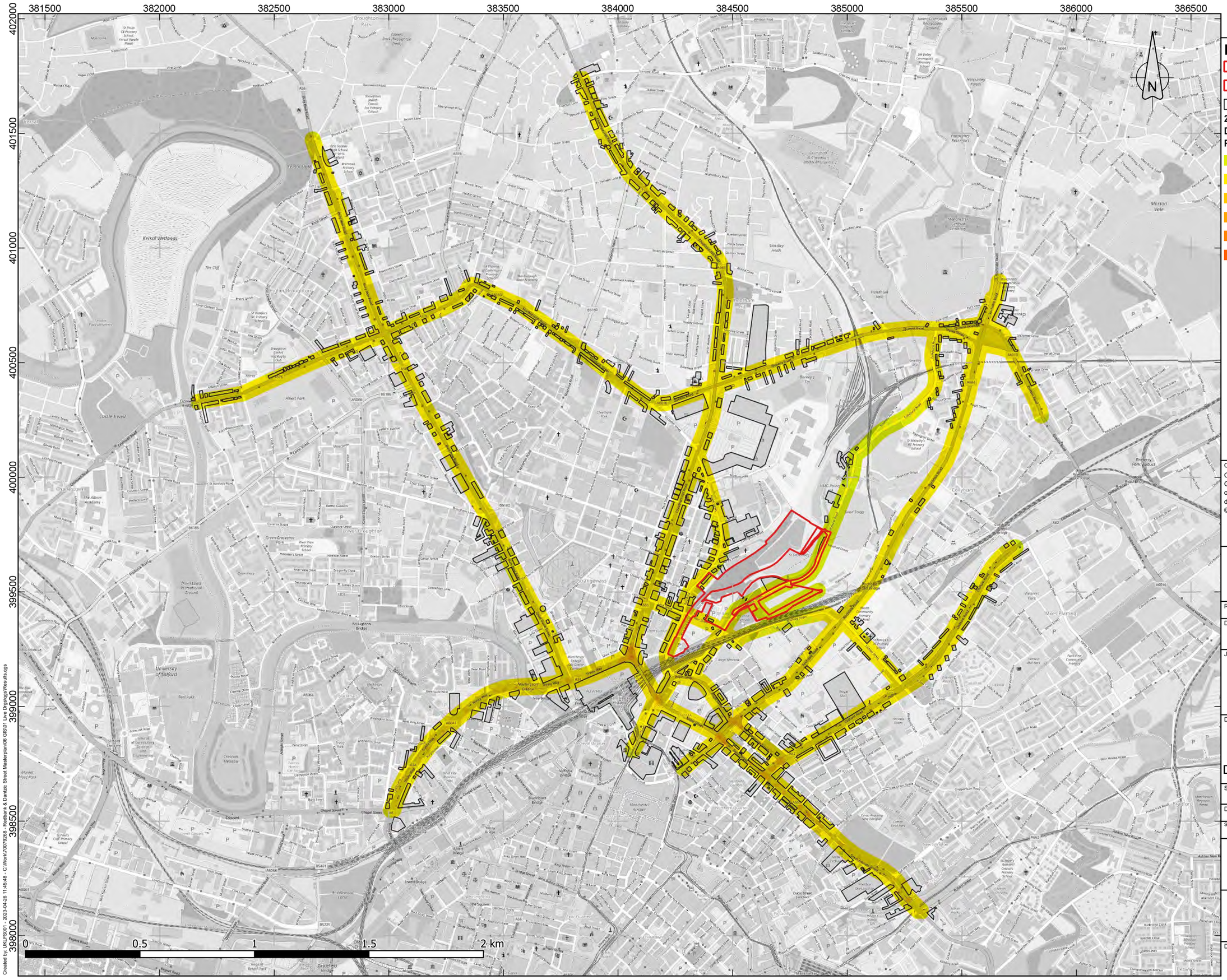

THIS DRAWING MAY BE USED ONLY FOR THE PURPOSE INTENDED AND ONLY WRITTEN DIMENSIONS SHALL BE USED

Legend

- Proposed Development Location
- Proposed Development Location
- Roadside Buildings

2032 Outline Application 4 + Detailed Application 5
$PM_{2.5}$ Concentrations (µg/m³)

- 6.0 - 8.0
- 8.0 - 10.0
- 10.0 - 12.0
- 12.0 - 14.0
- 14.0 - 16.0
- 16.0 - 18.0

Copyright
Contains public sector information licensed under the Open Government Licence v3.0.
ontains Ordnance Survey data © Crown copyright and database right 2023.
© OpenStreetMap contributors

Revision Details	By / Check	Date	Suffix

Drawing Status
FINAL

Job Title
Far East Consortium
Red Bank Neighbourhood (Outline) and NT02-04 (Detailed) Applications

Drawing Title
Air Quality Assessment
Road $PM_{2.5}$ Isopleths 2032 With Detailed and Outline Development

Scale at A3
1:15,000

Drawn
UKLFS001

Stage 1 check	Stage 2 check	Originated	Date
UKFLC001	UKSMB004	XX	26/04/2023

Far East Consortium

wsp

Drawing Number
Figure 12.35

Created by: UKLFS001 - 2023-04-26 11:45:48 - C:\Work\70079268 - Redbank & Dantzic Street Masterplan\06 GIS\01 Live Drg\logs\Results.qgs

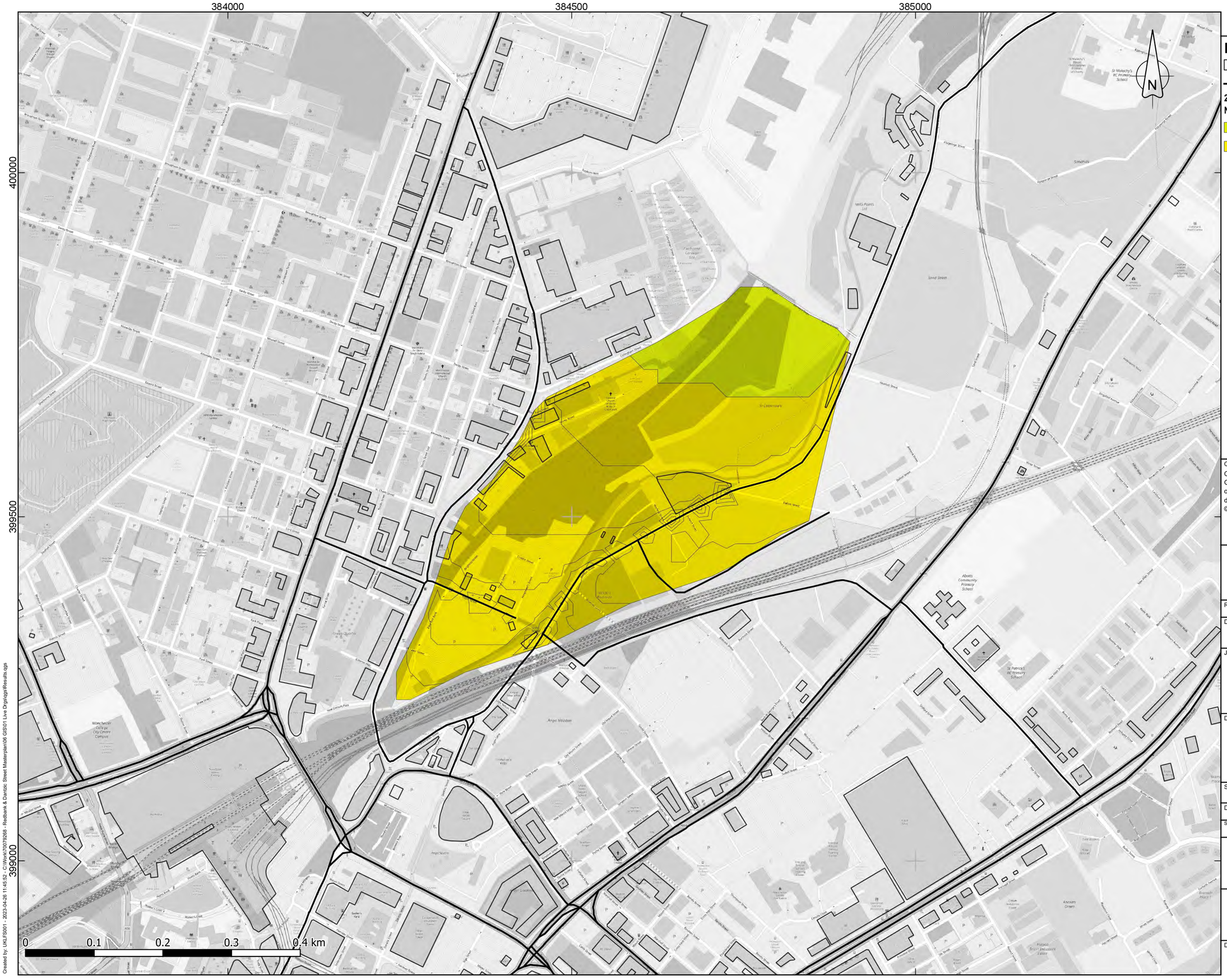

THIS DRAWING MAY BE USED ONLY FOR THE PURPOSE INTENDED AND ONLY WRITTEN DIMENSIONS SHALL BE USED

Legend

- Roadside Buildings
- Affected Road Network (ARN)

2029 Detailed Application 5
NO_2 Concentrations (µg/m³)

- 12.0 - 16.0
- 16.0 - 20.0

Copyright
Contains public sector information licensed under the Open Government Licence v3.0.
ontains Ordnance Survey data © Crown copyright and database right 2023.
© OpenStreetMap contributors

Revision Details	By / Check	Date	Suffix

Drawing Status
FINAL

Job Title
Far East Consortium
Red Bank Neighbourhood (Outline) and NT02-04 (Detailed) Applications

Drawing Title
Air Quality Assessment
Site NO_2 Isopleths 2029 With Detailed Development

Scale at A3
1:5,000

Drawn			
UKLFS001			
Stage 1 check	Stage 2 check	Originated	Date
UKFLC001	UKSMB004	XX	26/04/2023

Far East Consortium

wsp

Drawing Number
Figure 12.36

Created by: UKLFS001 - 2023-04-26 11:45:52 - C:\Work\70079268 - Redbank & Dantzic Street Masterplan\06 GIS\01 Live Drgs\qgs\Results.qgs

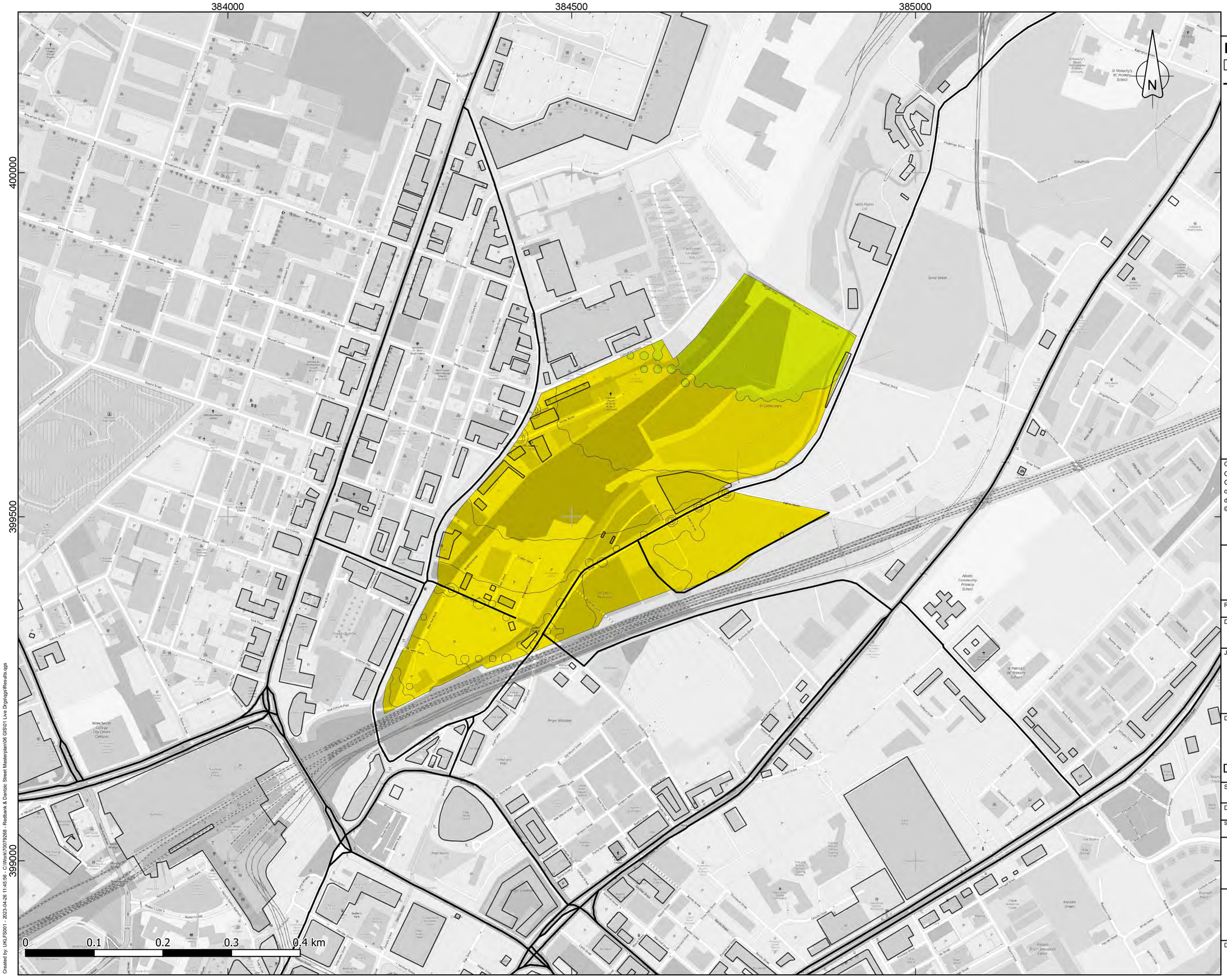

THIS DRAWING MAY BE USED ONLY FOR THE PURPOSE INTENDED AND ONLY WRITTEN DIMENSIONS SHALL BE USED

Legend

- Roadside Buildings
- Affected Road Network (ARN)

Copyright
Contains public sector information licensed under the Open Government Licence v3.0.
ontains Ordnance Survey data © Crown copyright and database right 2023.
© OpenStreetMap contributors

Revision Details	By / Check	Date	Suffix

Drawing Status
FINAL

Job Title
Far East Consortium
Red Bank Neighbourhood (Outline) and NT02-04 (Detailed) Applications

Drawing Title
Air Quality Assessment
Site NO_2 Isopleths 2032 With Detailed and Outline Development

Scale at A3
1:5,000

Drawn			
UKLFS001			
Stage 1 check	Stage 2 check	Originated	Date
UKFLC001	UKSMB004	XX	26/04/2023

Far East Consortium

wsp

Drawing Number
Figure 12.37

Created by: UKLFS001 - 2023-04-26 11:45:56 - C:\Work\70079268 - Redbank & Dantzic Street Masterplan\06 GIS\01 Live Drgs\qgs\Results.qgs

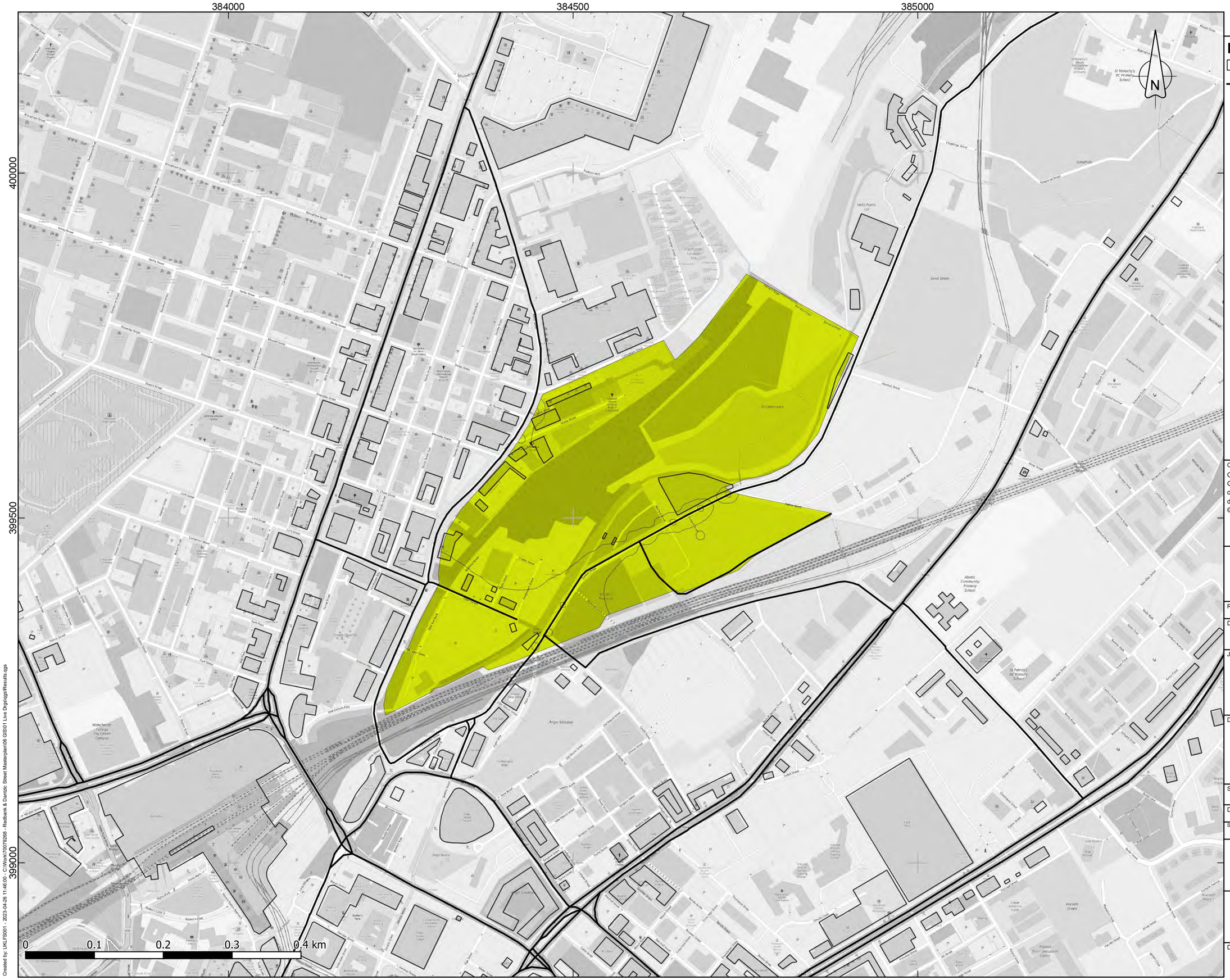

THIS DRAWING MAY BE USED ONLY FOR THE PURPOSE INTENDED AND ONLY WRITTEN DIMENSIONS SHALL BE USED

Legend

- Roadside Buildings
- Affected Road Network (ARN)

Copyright
Contains public sector information licensed under the Open Government Licence v3.0.
ontains Ordnance Survey data © Crown copyright and database right 2023.
© OpenStreetMap contributors

Revision Details	By / Check	Date	Suffix

Drawing Status
FINAL

Job Title
Far East Consortium
Red Bank Neighbourhood (Outline) and NT02-04 (Detailed) Applications

Drawing Title
Air Quality Assessment
Site PM_{10} Isopleths 2029 With Detailed Development

Scale at A3
1:5,000

Drawn			
UKLFS001			
Stage 1 check	Stage 2 check	Originated	Date
UKFLC001	UKSMB004	XX	26/04/2023

Far East Consortium

wsp

Drawing Number
Figure 12.38

Created by: UKLFS001 - 2023-04-26 11:46:00 - C:\Work\70079268 - Redbank & Dantzic Street Masterplan\06 GIS\01 Live Drgs\qgs\Results.qgs

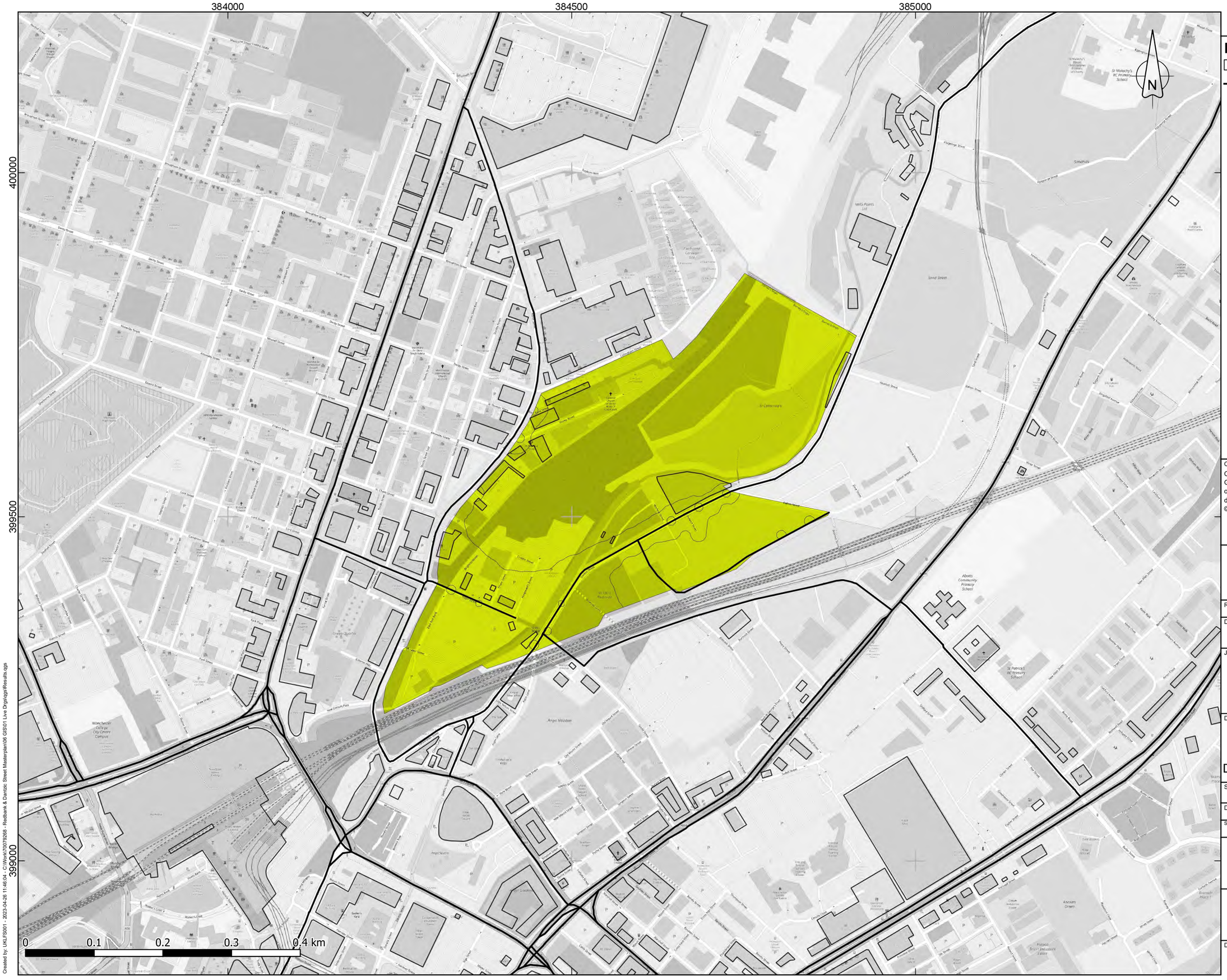

THIS DRAWING MAY BE USED ONLY FOR THE PURPOSE INTENDED AND ONLY WRITTEN DIMENSIONS SHALL BE USED

Legend

- Roadside Buildings
- Affected Road Network (ARN)

Copyright
Contains public sector information licensed under the Open Government Licence v3.0.
ontains Ordnance Survey data © Crown copyright and database right 2023.
© OpenStreetMap contributors

Revision Details	By / Check	Date	Suffix

Drawing Status
FINAL

Job Title
Far East Consortium
Red Bank Neighbourhood (Outline) and NT02-04 (Detailed) Applications

Drawing Title
Air Quality Assessment
Site PM_{10} Isopleths 2032 With Detailed and Outline Development

Scale at A3
1:5,000

Drawn			
UKLFS001			
Stage 1 check	Stage 2 check	Originated	Date
UKFLC001	UKSMB004	XX	26/04/2023

Far East Consortium

wsp

Drawing Number
Figure 12.39

Created by: UKLFS001 - 2023-04-26 11:46:04 - C:\Work\70079268 - Redbank & Dantzic Street Masterplan\06 GIS\01 Live Drgs\qgs\Results.qgs

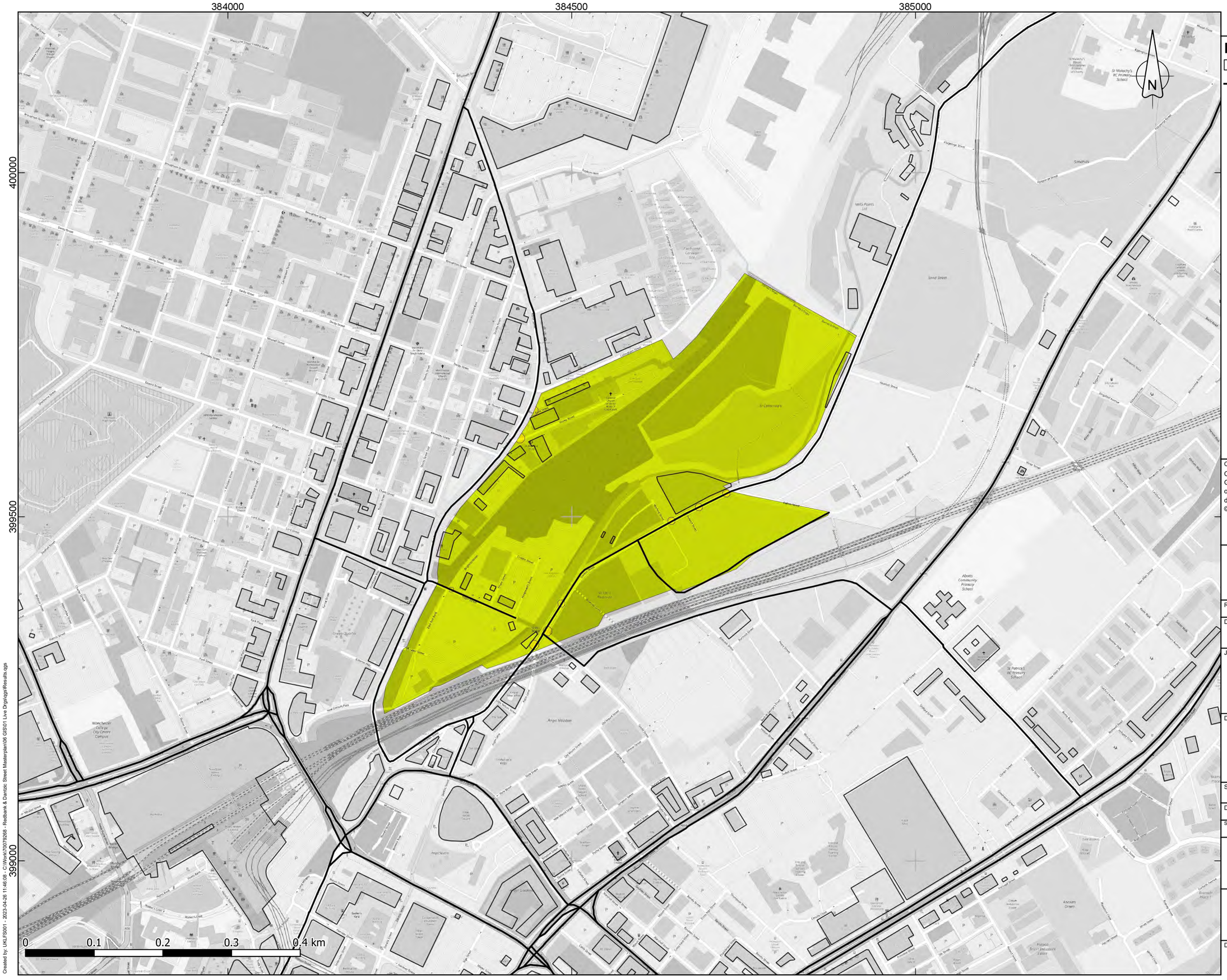

THIS DRAWING MAY BE USED ONLY FOR THE PURPOSE INTENDED AND ONLY WRITTEN DIMENSIONS SHALL BE USED

Legend

- Roadside Buildings
- Affected Road Network (ARN)

Copyright
Contains public sector information licensed under the Open Government Licence v3.0.
ontains Ordnance Survey data © Crown copyright and database right 2023.
© OpenStreetMap contributors

Revision Details	By / Check	Date	Suffix

Drawing Status
FINAL

Job Title
Far East Consortium
Red Bank Neighbourhood (Outline) and NT02-04 (Detailed) Applications

Drawing Title
Air Quality Assessment
Site $PM_{2.5}$ Isopleths 2029 With Detailed Development

Scale at A3
1:5,000

Drawn			
UKLFS001			
Stage 1 check	Stage 2 check	Originated	Date
UKFLC001	UKSMB004	XX	26/04/2023

Far East Consortium

wsp

Drawing Number
Figure 12.40

Created by: UKLFS001 - 2023-04-26 11:46:08 - C:\Work\70079268 - Redbank & Dantzic Street Masterplan\06 GIS\01 Live Drgs\qgs\Results.qgs

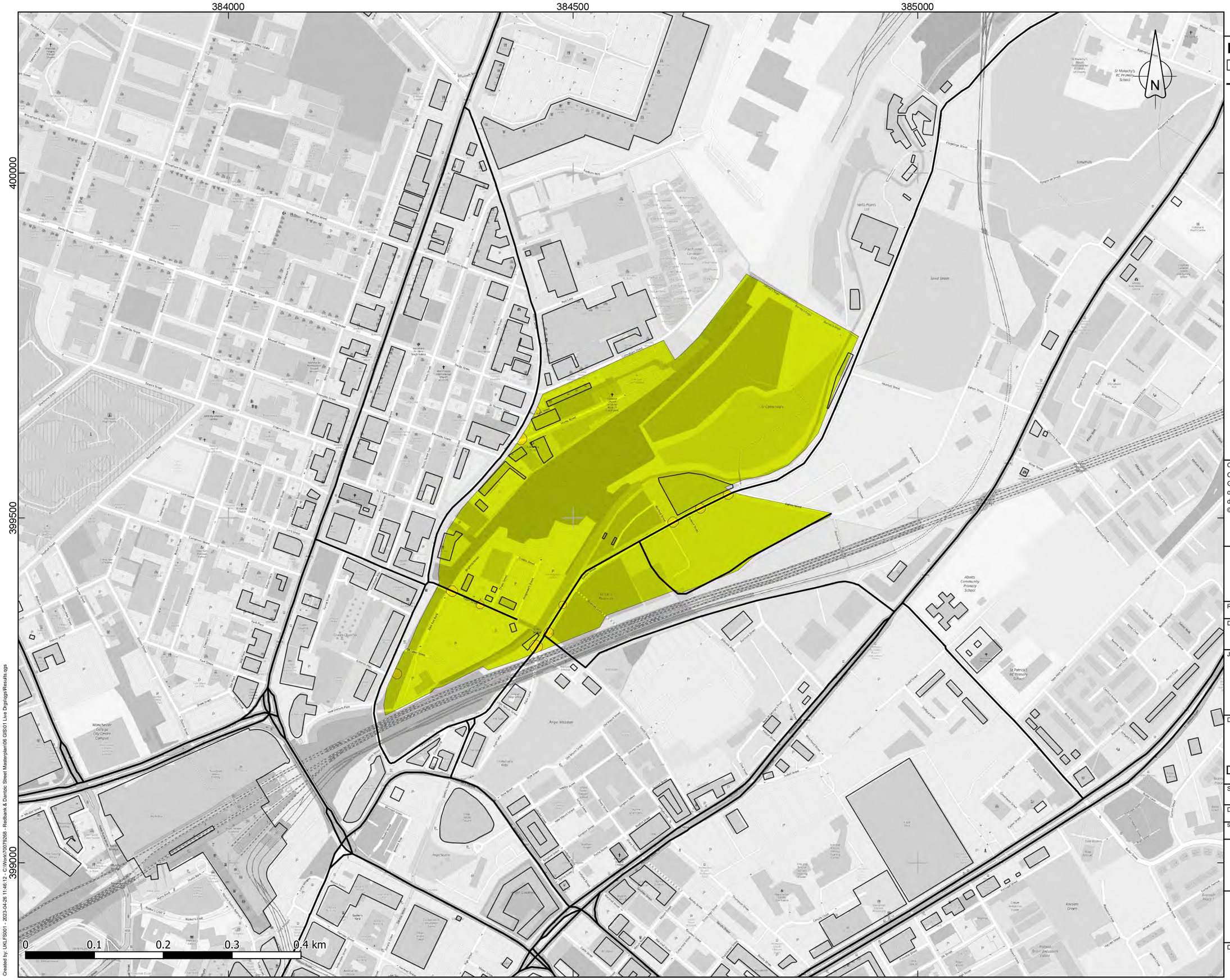

THIS DRAWING MAY BE USED ONLY FOR THE PURPOSE INTENDED AND ONLY WRITTEN DIMENSIONS SHALL BE USED

Legend

- Roadside Buildings
- Affected Road Network (ARN)

Copyright
Contains public sector information licensed under the Open Government Licence v3.0.
ontains Ordnance Survey data © Crown copyright and database right 2023.
© OpenStreetMap contributors

Revision Details	By / Check	Date	Suffix

Drawing Status
FINAL

Job Title
Far East Consortium
Red Bank Neighbourhood (Outline) and NT02-04 (Detailed) Applications

Drawing Title
Air Quality Assessment
Site $PM_{2.5}$ Isopleths 2032 With Detailed and Outline Development

Scale at A3
1:5,000

Drawn			
UKLFS001			
Stage 1 check	Stage 2 check	Originated	Date
UKFLC001	UKSMB004	XX	26/04/2023

Far East Consortium

wsp

Drawing Number
Figure 12.41

Created by: UKLFS001 - 2023-04-26 11:46:12 - C:\Work\70079268 - Redbank & Dantzic Street Masterplan\06 GIS\01 Live Drgs\qgs\Results.qgs