Proposed Front Elevation

1:100

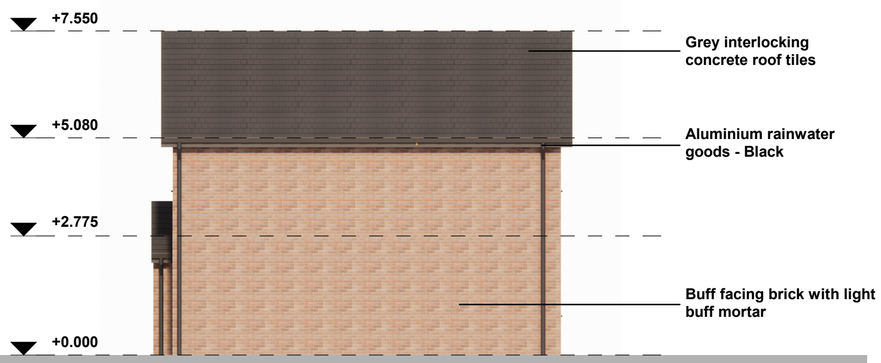

Proposed Side Elevation

1:100

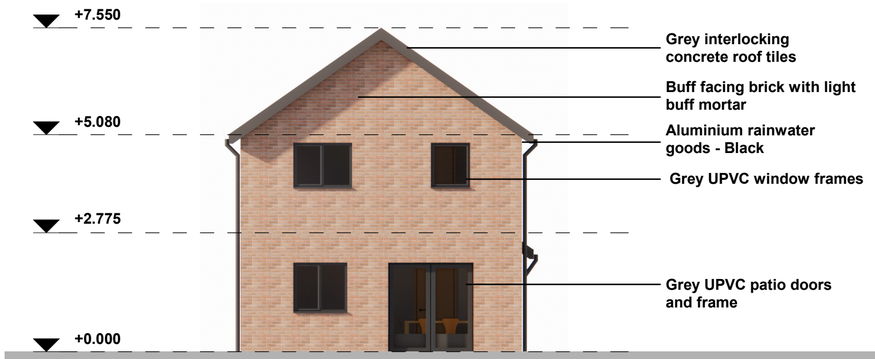

Proposed Rear Elevation

1:100

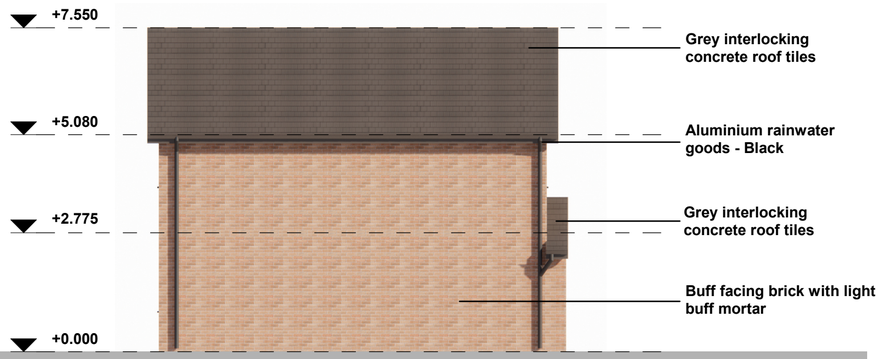

Proposed Side Elevation

1:100

1:100 0 1 2 3 4 5 metres

SAFETY, HEALTH AND ENVIRONMENTAL INFORMATION:

IN ADDITION TO THE HAZARDS / RISKS NORMALLY ASSOCIATED WITH THE TYPES OF WORK DETAILED ON THIS DRAWING, NOTE THE FOLLOWING;

Significant Residual Risks:	
Action to be Taken:	Refer to Health and Safety Plan

NOTES

REV	DATE	DESCRIPTION	BY	CHKD

Do not scale from this drawing.
All dimensions must be checked on site by the contractor prior to the commencement of any fabrication or building works.
Where applicable, dimensions and details are to be read in conjunction with specialist consultants' drawings and/or other specifications; any disparity is to be brought to the attention of Michael Dyson Associates Limited prior to the commencement of any fabrication or building works.
This drawing is property and copyright of Michael Dyson Associates Limited; it shall not be copied to any other party without the express written consent of an authorised director of Michael Dyson Associates Limited.

Michael Dyson associates ltd

West House, Meltham Road, Honley,
Huddersfield HD9 6LB
t. 01484 666888 f. 01484 664186
w. www.mdyson.co.uk

CLIENT

Wythenshawe Community Housing Group

PROJECT

Benchill Road

PLANNING

TITLE:

House Type 3B5P (a) - Proposed Elevations

DRAWN BY:	AP	CHECKED BY:	PT
DATE:	13.06.23	DATE:	13.06.23
SCALE (@ A2)	1:100	ORIGINAL DRAWING SIZE 420 x 549 - A2	
DRAWING No:	8933-MDA-3B5P(a)-EL-DR-A-131	REV.	