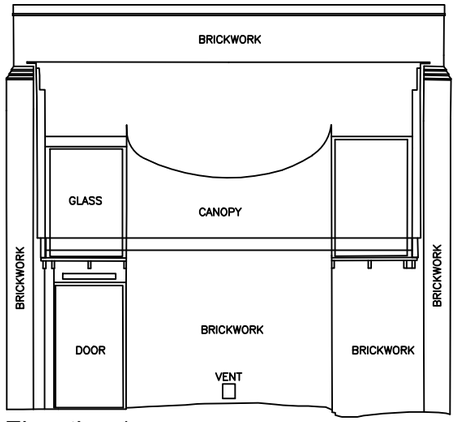


Elevation 1

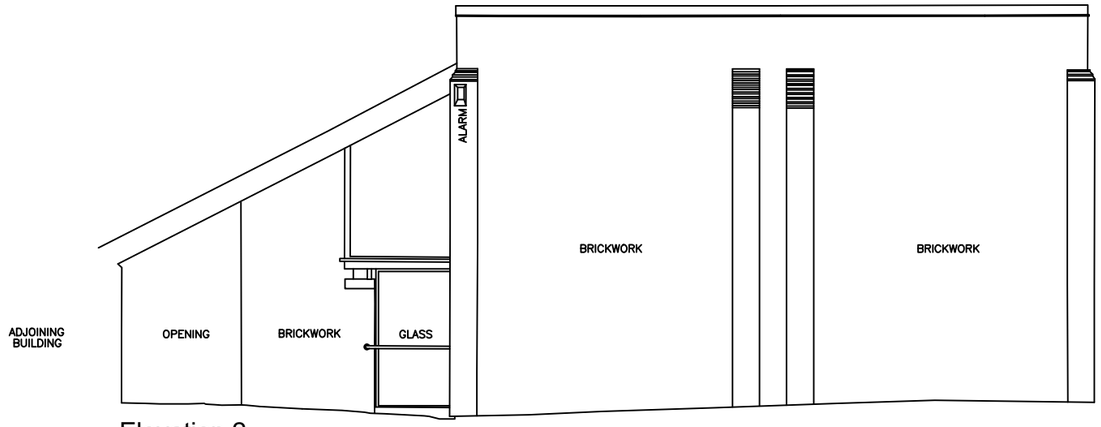


Elevation 2

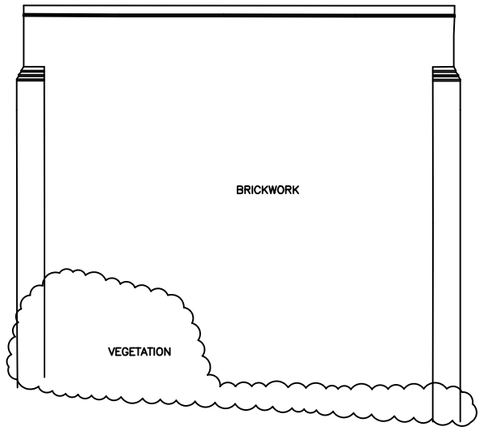


Elevation 3

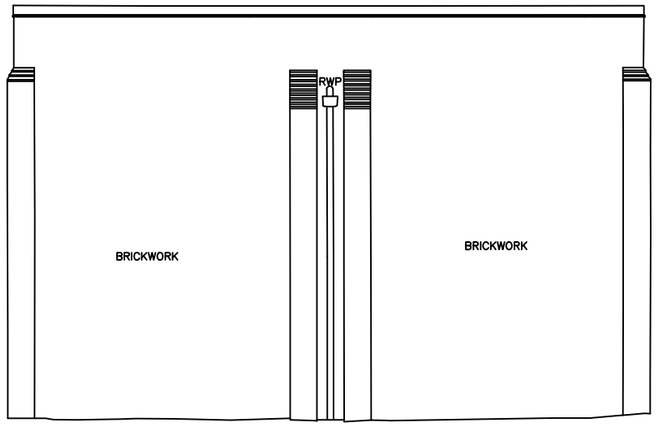


Elevation 4

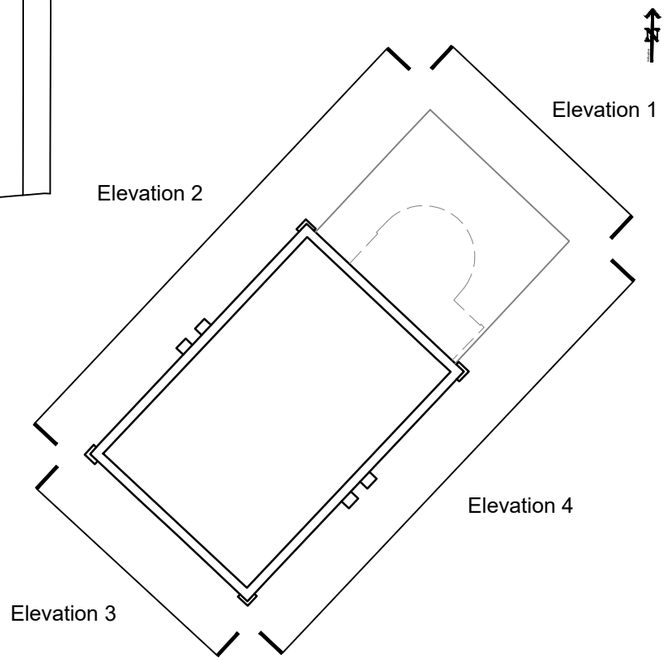


Elevation Location Plan

Scale 1:200

NOTES

1. DO NOT SCALE FROM THIS DRAWING.
2. ALL MEASUREMENTS ARE IN MILLIMETERS UNLESS STATED OTHERWISE.
3. THIS DRAWING IS TO BE READ IN CONJUNCTION WITH THE SPECIFICATION AND ALL RELEVANT ARCHITECTURAL, ELECTRICAL, MECHANICAL AND STRUCTURAL DRAWINGS.
4. © UNIVERSITY OF MANCHESTER. THIS DRAWING MUST NOT BE REPRODUCED WITHOUT PERMISSION.
5. DIRECTORATE OF ESTATES AND FACILITIES TO BE NOTIFIED OF ANY DISCREPANCIES.

| Rev | Description | Rev | By | Chk'd | Auth |
|---|---|---|---|---|---|

MANCHESTER 1824
The University of Manchester

Directorate of Estates and Facilities
Beyer Building
The University of Manchester
Oxford Road
Manchester
M13 9PL

Drawing Status
PLANNING

Project
PN 8629 - LAWRENCE KENDAL COURT ROOF RENEWAL

Building Name: LAWRENCE KENDAL COURT
Building No.: 026A

Site Name: VICTORIA PARK
Sub Site Name: -

Drawing Title
EXISTING ELEVATIONS

| PM | Drawn | Checked | Authorised |
|---|---|---|---|
| JW | CT | - | - |

| Scale @ A3 | Date | Date | Date |
|---|---|---|---|
| 1:100 | 02.05.23 | - | - |

Drawing No.: 8629-A103
Revision: -

Original Drawing Paper Size 297mm x 420mm

Plot Stamp: G:\Estates_Projects\com\8629 Lawrence Kendal Court - roof repairs\05 Drawings & Specifications\3 Proposed Building\8629-A103-A202.dwg