1 Site - Block Plan
1 : 500

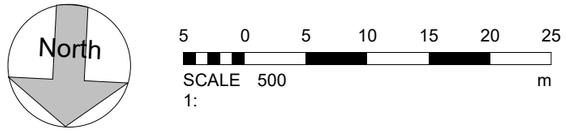

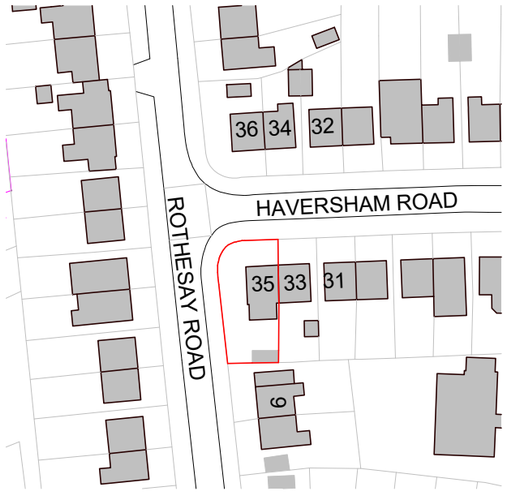

2 Site - Location Plan
1 : 1250

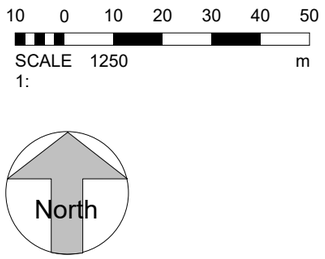

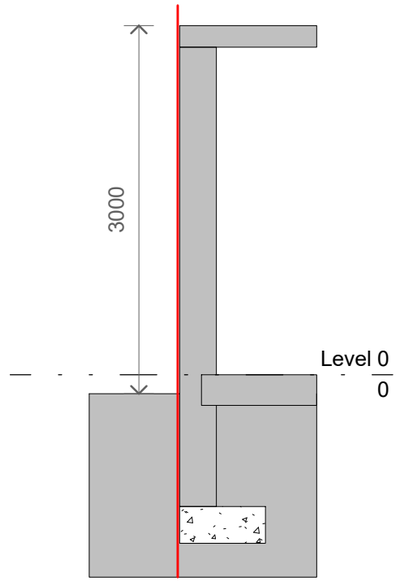

3 Prior Approval Section
1 : 50

Legend - Boundaries

Site Boundary

Site Boundary determined using OS DATA

PROJECT	35 Haversham Road	PROJECT NUMBER	DRAWING NUMBER	REV	
		GSS21102	001		
TITLE	Site - Location and Block Plan	DRAWN BY	CHECKED BY	DATE	SCALE (@ A1)
CLIENT	Joseph Schwinger	TP	SG	20/10/2021	As indicated

No. Description Date

STATUS PLANNING

GOLDSKETCH STUDIOS
www.goldsketch.co.uk info@goldsketch.co.uk 0161 792 9595

NOTES

© COPYRIGHT : ALL RIGHTS RESERVED.
THIS DRAWING MUST NOT BE REPRODUCED WITHOUT PRIOR WRITTEN CONSENT.
DRAWING TO BE USED FOR THE STATUS INDICATED ONLY.
ALL DIMENSIONS AND SETTING OUT SHALL BE CHECKED AND CONFIRMED ON SITE. ANY DISCREPANCIES TO BE REPORTED TO THE DESIGNER PRIOR TO THE COMMENCEMENT OF ANY WORK. ALL WORK AND MATERIALS TO BE IN ACCORDANCE WITH CURRENT STATUTORY LEGISLATION, RELEVANT CODES OF PRACTICE AND BRITISH STANDARDS. ALL DIMENSIONS ON THIS DRAWING ARE IN MILLIMETRES (UNLESS OTHERWISE STATED).