Appendix B Existing Site and Proposed Plans

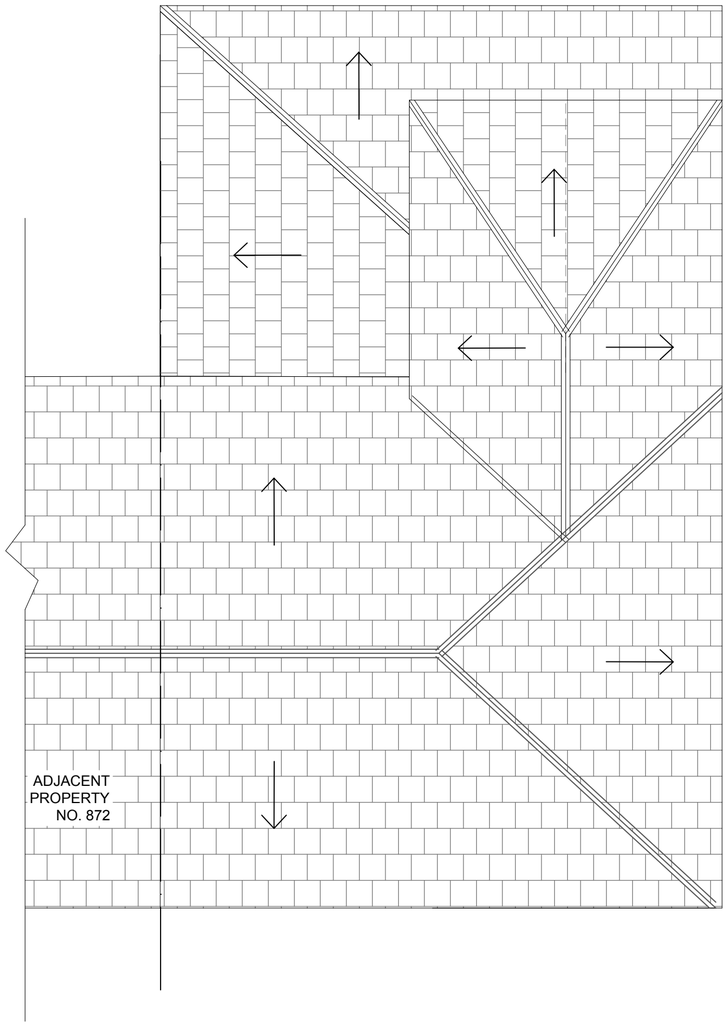

PROPOSED ROOF PLAN

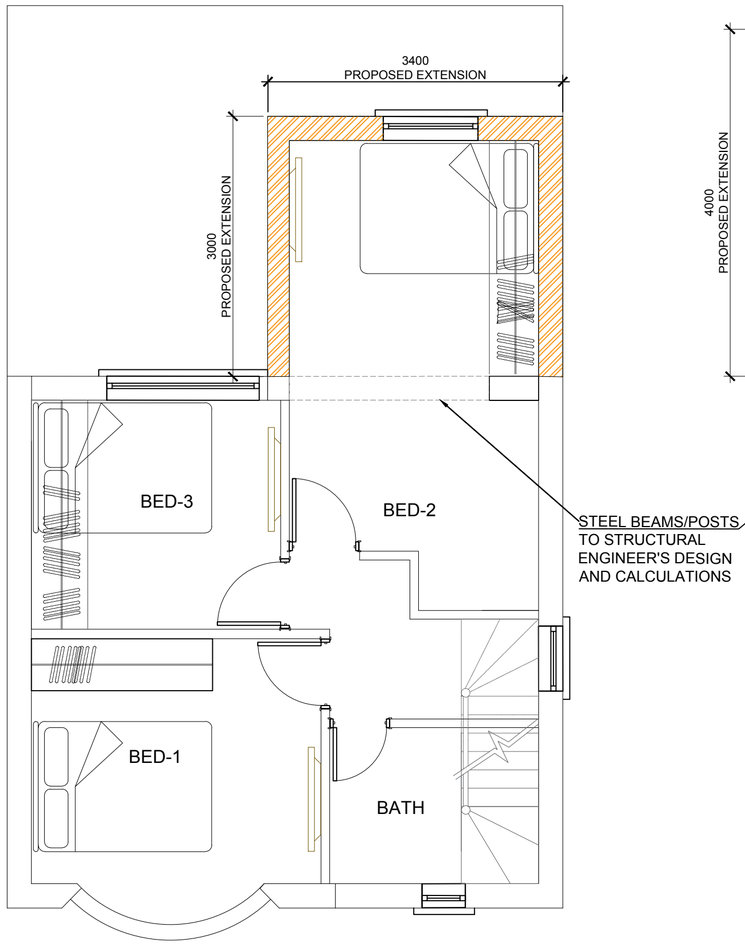

PROPOSED FIRST FLOOR

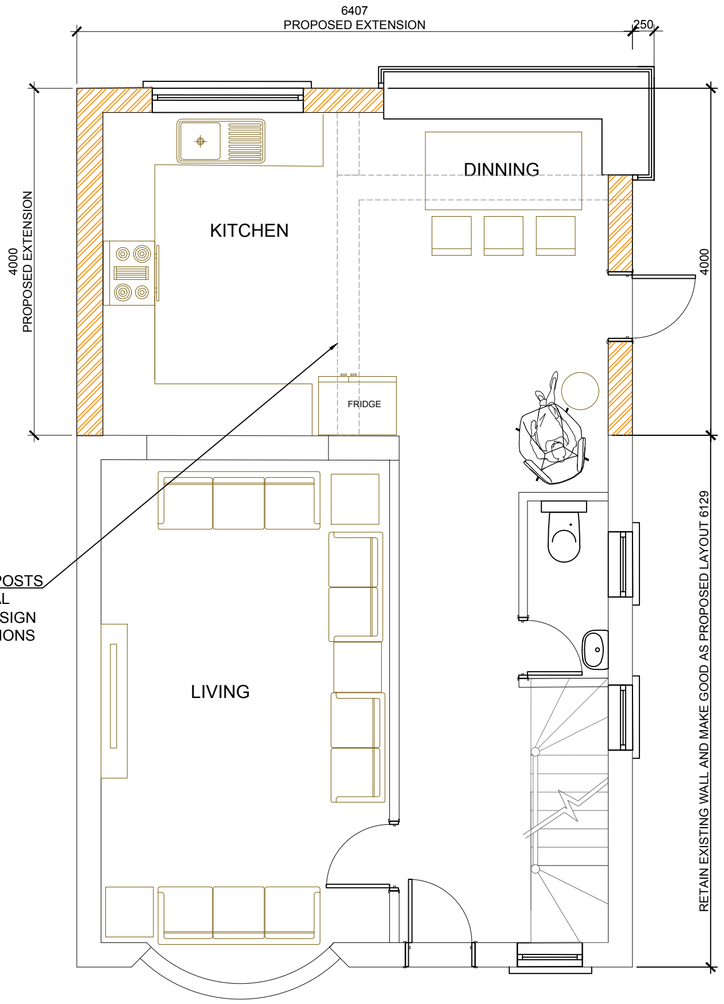

PROPOSED GROUND FLOOR

Additional Notes:

1. The plans should be read in conjunction with the design specification printout and with any appropriate structural calculations.
2. Do not scale from the plans, use figured and site dimensions only. The Contractor should check all dimensions on site prior to commencement of any work and contact the Designer should discrepancies arise.
3. All site work to be carried out in accordance with the Building Regulations 2010, current British Standards and Codes of Practice.
4. All statutory site inspections are to be seen on site and approved by the Building Control Body prior to covering over those areas of work.
5. No work is to be carried out from these plans until the relevant approval has been granted by the Local Authority Planning Department (unless the development is permitted development) and a suitable application has been submitted to the Building Control Body.
6. All drainage and foundation details are provisional and are subject to the conditions on site once excavations commence.

Timber Sizes and Steel Beams must be in accordance with Structural Engineers Design and Calculations

Black Elephant
Architecture
Interiors
Planning

Email: rubeenk@yahoo.com
Phone: 07767935960

Do not scale from drawing.

The author of this drawing takes no responsibility for any dimensions obtained by measuring or scaling from this drawing and no reliance may be placed on such dimensions. If no dimension is given it is the responsibility of the recipient to ascertain the dimension specifically from the author or by site measurement.

The sizing of all structural and service elements must always be checked against the relevant engineer's drawings. No reliance should be placed upon sizing information shown on this drawing.

All areas are approximate and measured off preliminary drawings. They relate to the likely area of the building at the current state of the design and using the stated option either in accordance to client standards or the RICS Code of Measuring Practice, 6th Edition, RICS/ISVA. Any decisions to be made on the basis of these predictions, whether as to project viability, pre-letting, lease agreements or the like should include due allowances for the increases and decreases inherent in the design development and building process.

Report all drawing errors, omissions and discrepancies to the architect.

REV	DATE	NOTES	INT
A	08.07.23	PLANNING ISSUE	RK

Project title: 870 Kingsway
Manchester M20 5WG

Scale @ A2: 1:50

Drawing title: Proposed Floor Plans

Drawn: SR

Checked: RK

Drawing no.

Ordnance Survey ®
Ukmapcentre.com

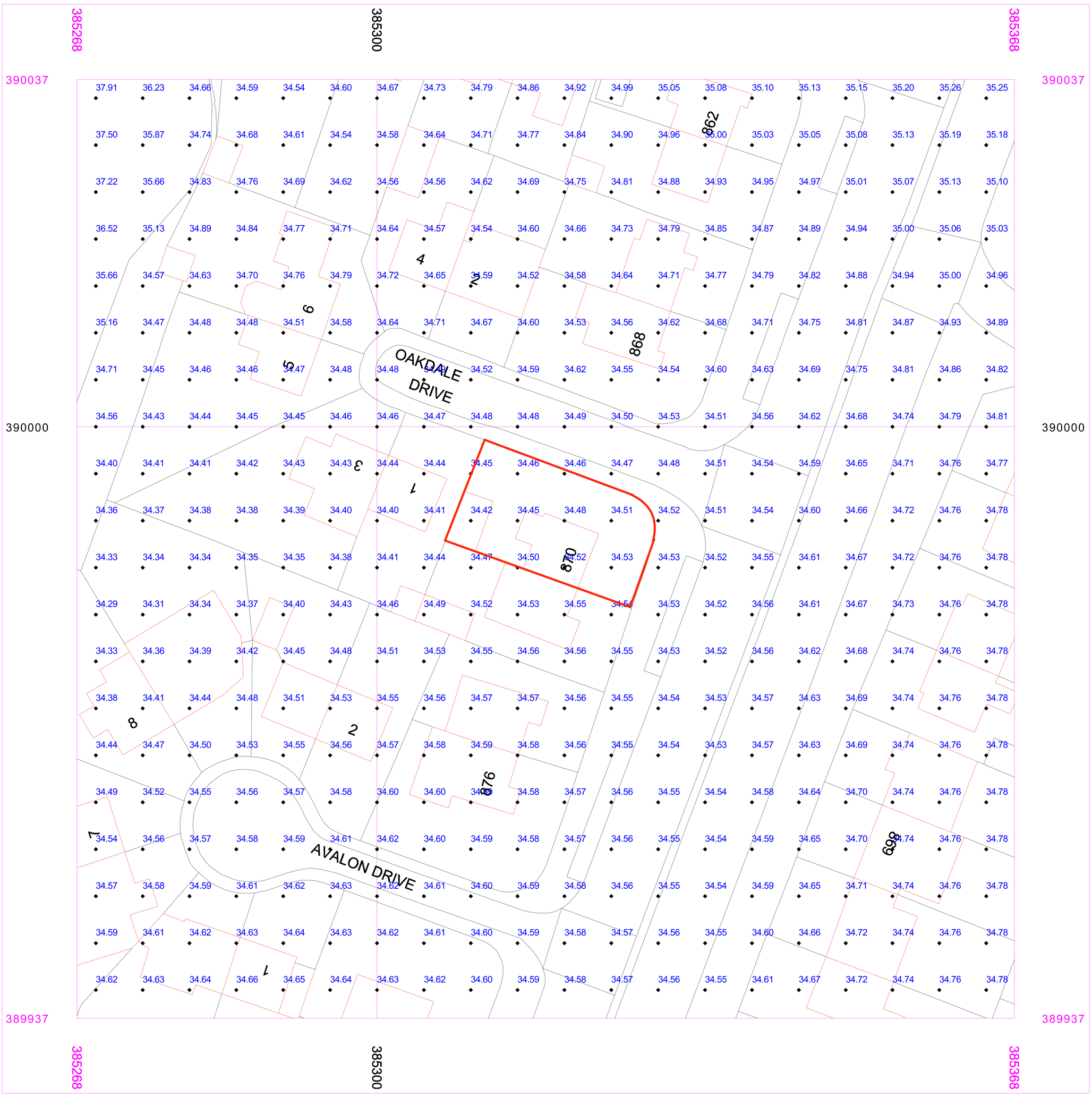

Serial number: 269457
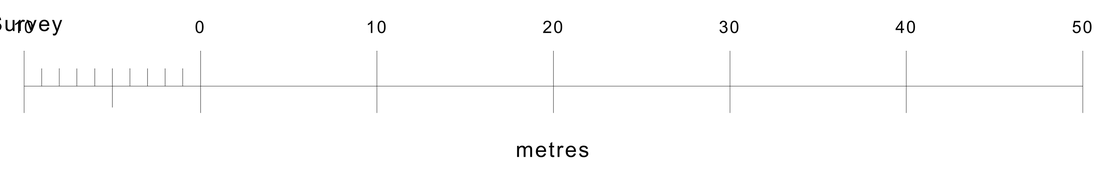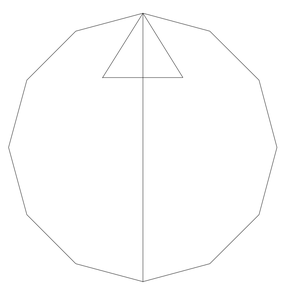
©Crown copyright and database right 2023
Ordnance Survey licence 100048957
Reproduction in whole or in part is prohibited
without the prior permission of Ordnance Survey