01 EXISTING ELEVATIONS - NORTH-WEST

1 : 50

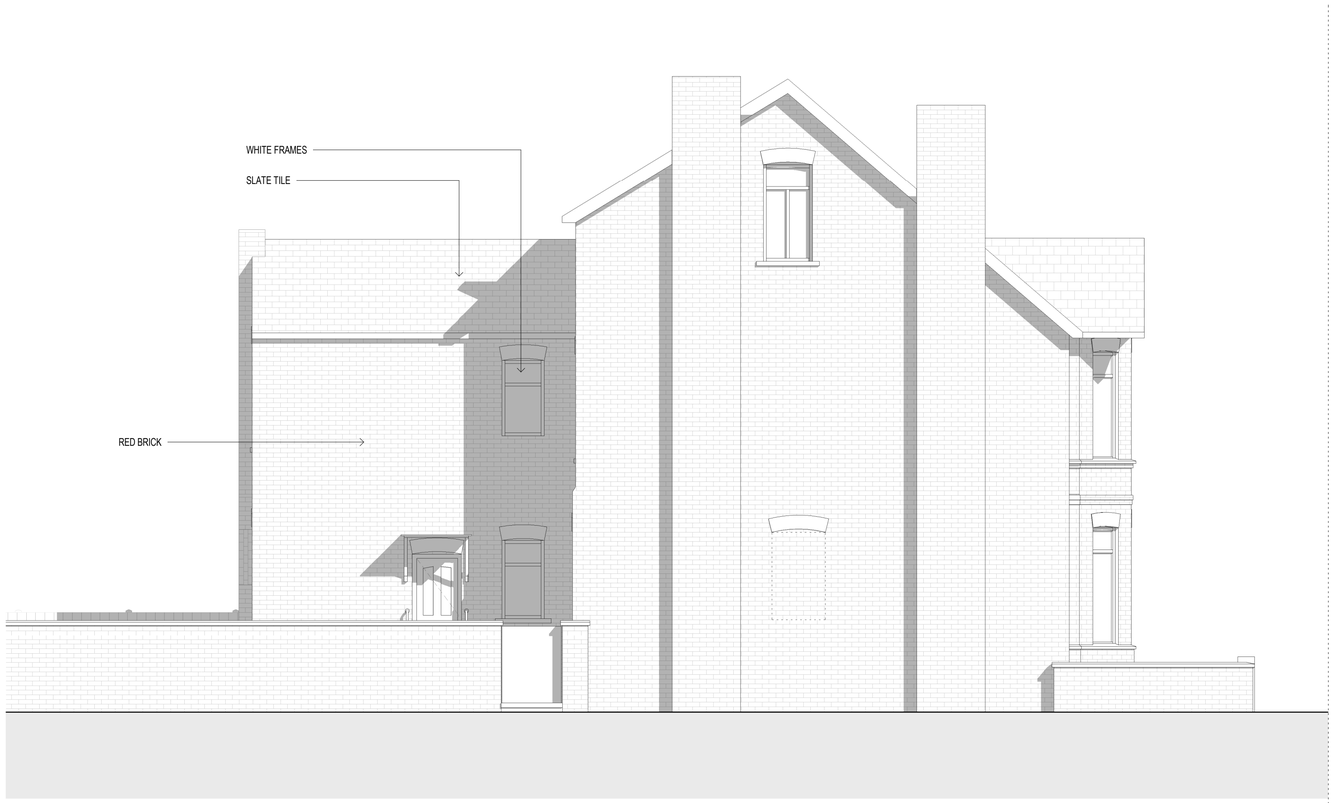

02 EXISTING ELEVATIONS - NORTH-EAST

1 : 50

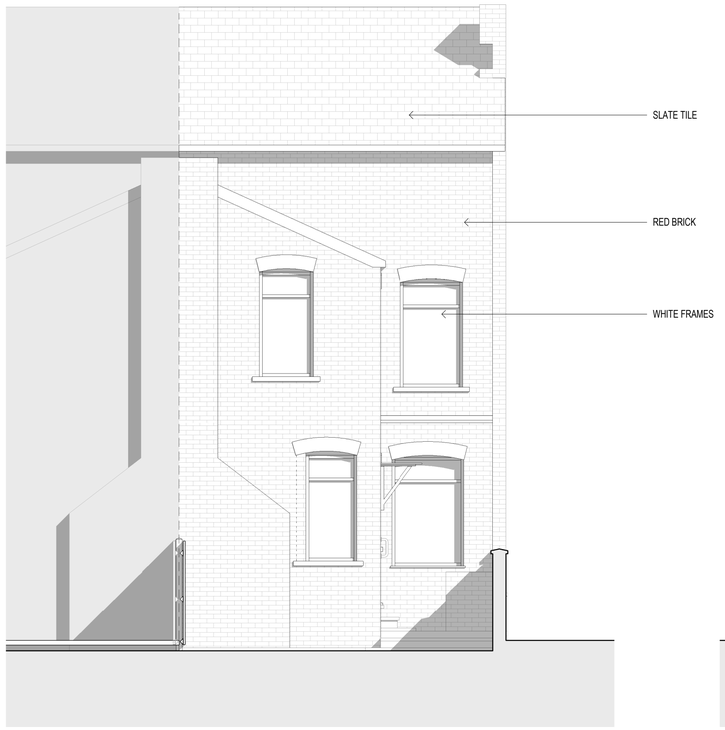

03 EXISTING ELEVATIONS - SOUTH-EAST

1 : 50

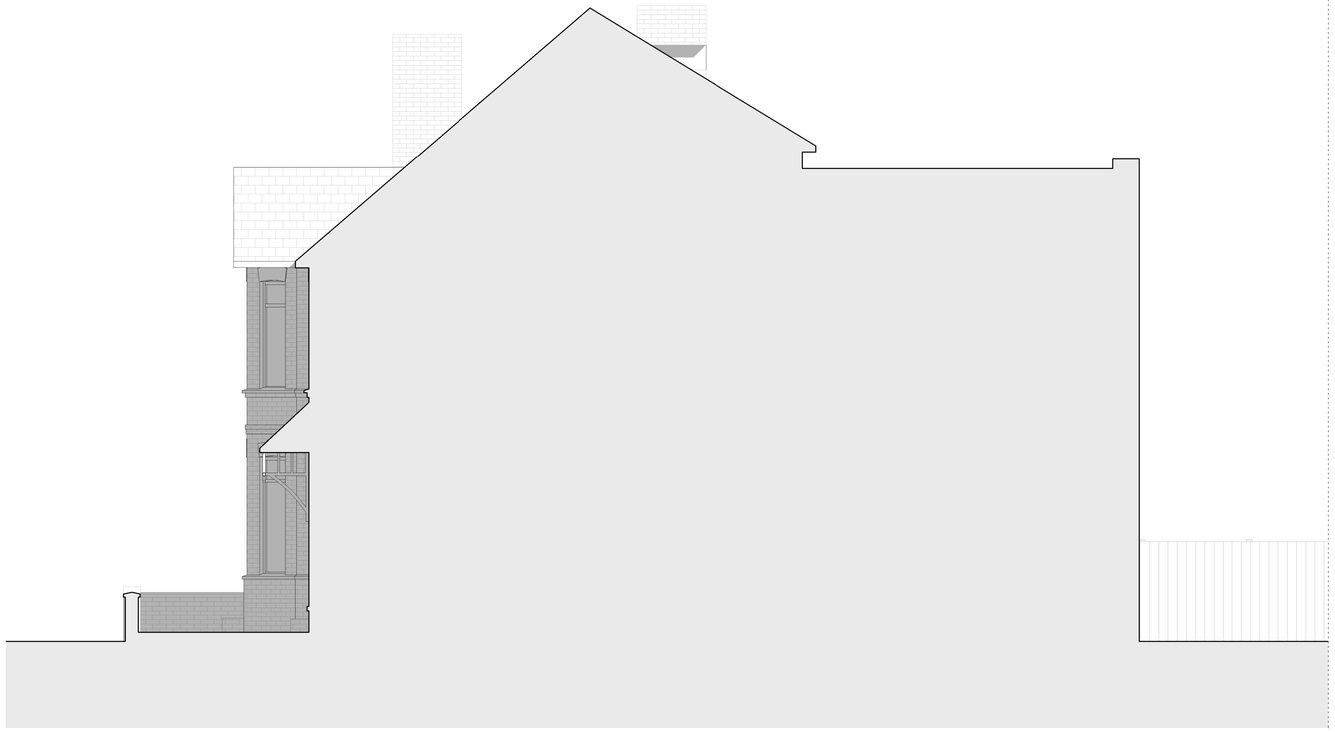

04 EXISTING ELEVATIONS - SOUTH-WEST

1 : 50

0 1 2 3

SCALE 1 : 50

Location Plan

North Point

The contractor must verify all dimensions on site before commencing any work or fabrication drawings. If this drawing exceeds the quantities taken in any way GTA North are to be informed before the work is initiated. Only figured dimensions are to be taken from this drawing. Do not scale off this drawing. Drawings are based on Ordnance Survey and / or existing record drawings - design and drawing content is subject to detailed Site Survey, Structural Survey, Site Investigations, Planning and Statutory Requirements and Approvals. Authorised reproduction from Ordnance Survey Map with permission of the Controller of Her Majesty's Stationery Office. Crown Copyright reserved. GTA North Limited Copyright. Guy Taylor Associates
Is a trading name of GTA North Limited.

Drawing Notes:

Rev:	Description:	Revised By:	Issue Date:
P1	PLANNING SUBMISSION	CR	28.09.2023

Project:
16 TOTNES ROAD, CHORLTON,
M21 8XF, MANCHESTER

Drawing Title:
EXISTING ELEVATIONS

Scale: 1 : 50@A1
Original Issue Date:
Original Drawn By: AM
Original Checked by: CR

Drawing Number:
23-0015-10-003

Revision:
P1

Reason For Issue:
PLANNING APPLICATION

Trafalgar House
5-7 High Lane, Chorlton, Manchester M21 9DJ
T: 0161 826 1042 M:07914 402 101
manchester@guytaylorassociates.co.uk
www.guytaylorassociates.co.uk

GUY TAYLOR ASSOCIATES