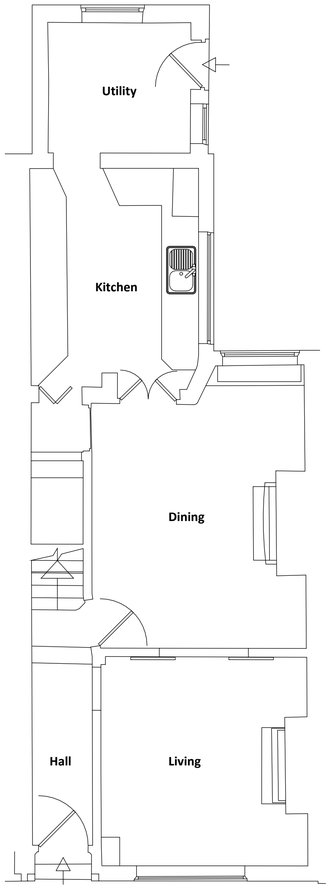

1 H7 Ground Floor Plan
1 : 50

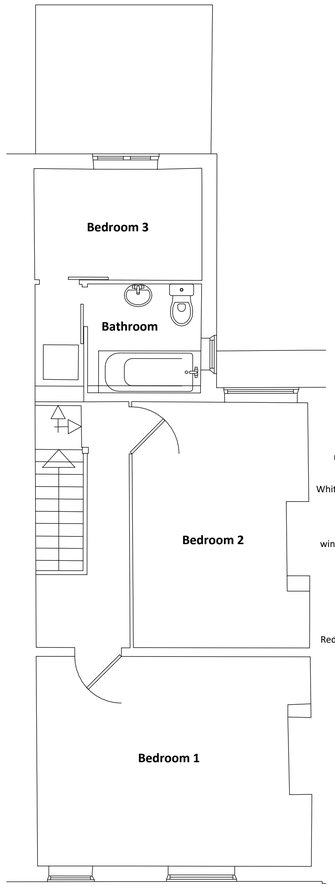

2 H7 First Floor Plan
1 : 50

3 H7 Front Elevation
1 : 50

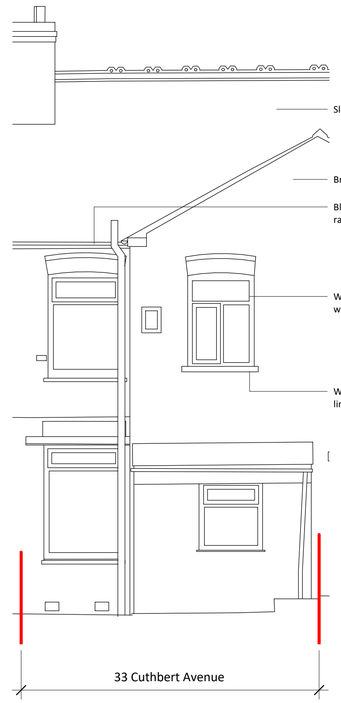

4 H7 Rear Elevation
1 : 50

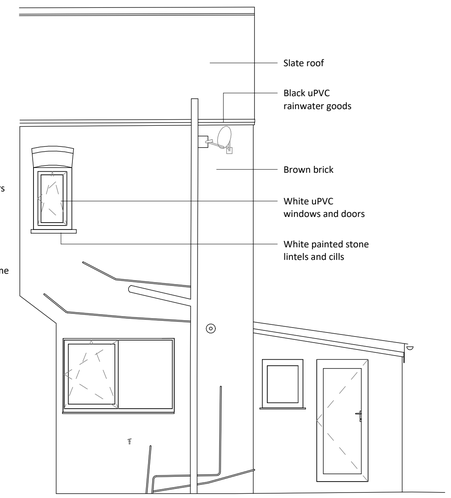

5 H7 Rigger Elevation
1 : 50

H7 33 Cuthbert Avenue, Levenshulme

0m 1m 2m 3m 4m 5m
SCALE 1:50 @ A1

0m 25m 50m 75m 100m 125m
SCALE 1:1250 @ A1

progress in practice
Suite 2 Stanley House
19-23 Croftsbank Road
Urmston
M41 0TZ
tel 07849 043 586
info@progressinpractice.co.uk
www.progressinpractice.co.uk

General Notes
1. This drawing remains copyright of Progress in Practice and may not be reproduced or copied without consent in writing.
2. Do not scale drawing - use figured dimensions only.
3. Any discrepancies between site and drawings to be reported to the architect immediately.
4. Read in conjunction with all relevant structural and mechanical & electrical engineers drawings.
5. Dimensions critical to proposed building works must be checked on site before building works commence, as certain assumptions have been made due to lack of accessibility and anomalies in the existing building.

Other Notes

Revision	Date	By	Ck	Notes
P01	09.06.23	HF	HD	Issued for planning

Project Address
Levenshulme Area Based Scheme
Drawing
H7 Existing Plans and Elevations
Drawing Number
22031-PIP-H7-XX-DR-A-PL-0007

Drawing Status: Planning
Drawn: HF
Date: 09.06.23
Checked: HD
Scale: 1:50 @ A1, 1:100 @ A3
Revision: P01