APPENDIX VII

SITE SENSITIVITY & FLOOD RISK MAPS

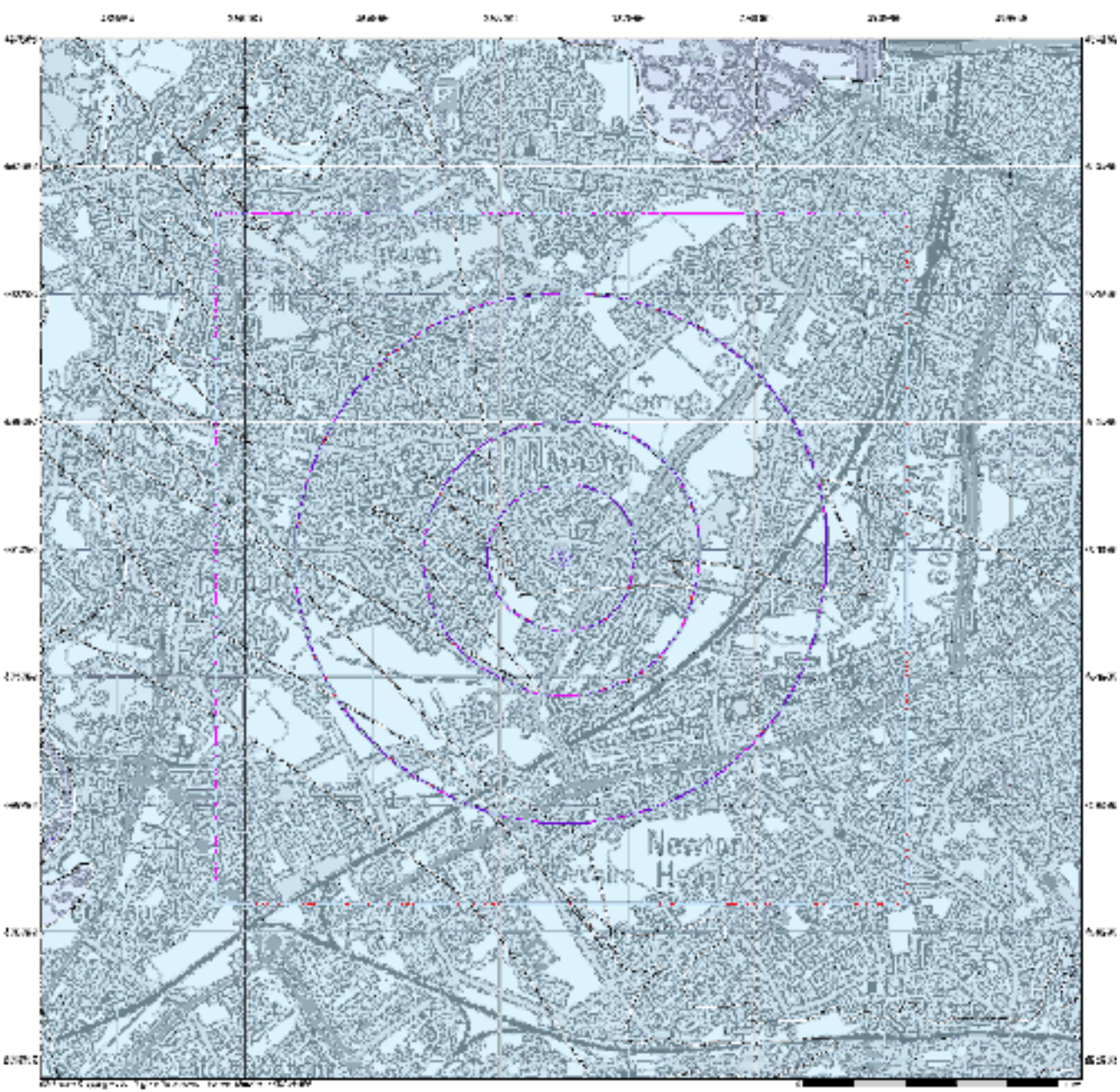

Envirocheck®

LANDMARK INFORMATION GROUP

Groundwater Vulnerability

General

Agency and Hydrological

Site Sensitivity Context Map - Slice A



Order Details

Order Number:	243731150_1_1
Customer Ref:	10/1559
National Grid Reference:	387240, 401470
Slice:	A
Site Area (Ha):	0.42
Search Buffer (m):	1000

Site Details

112, Kenyon Lane, MANCHESTER, M40 9DH

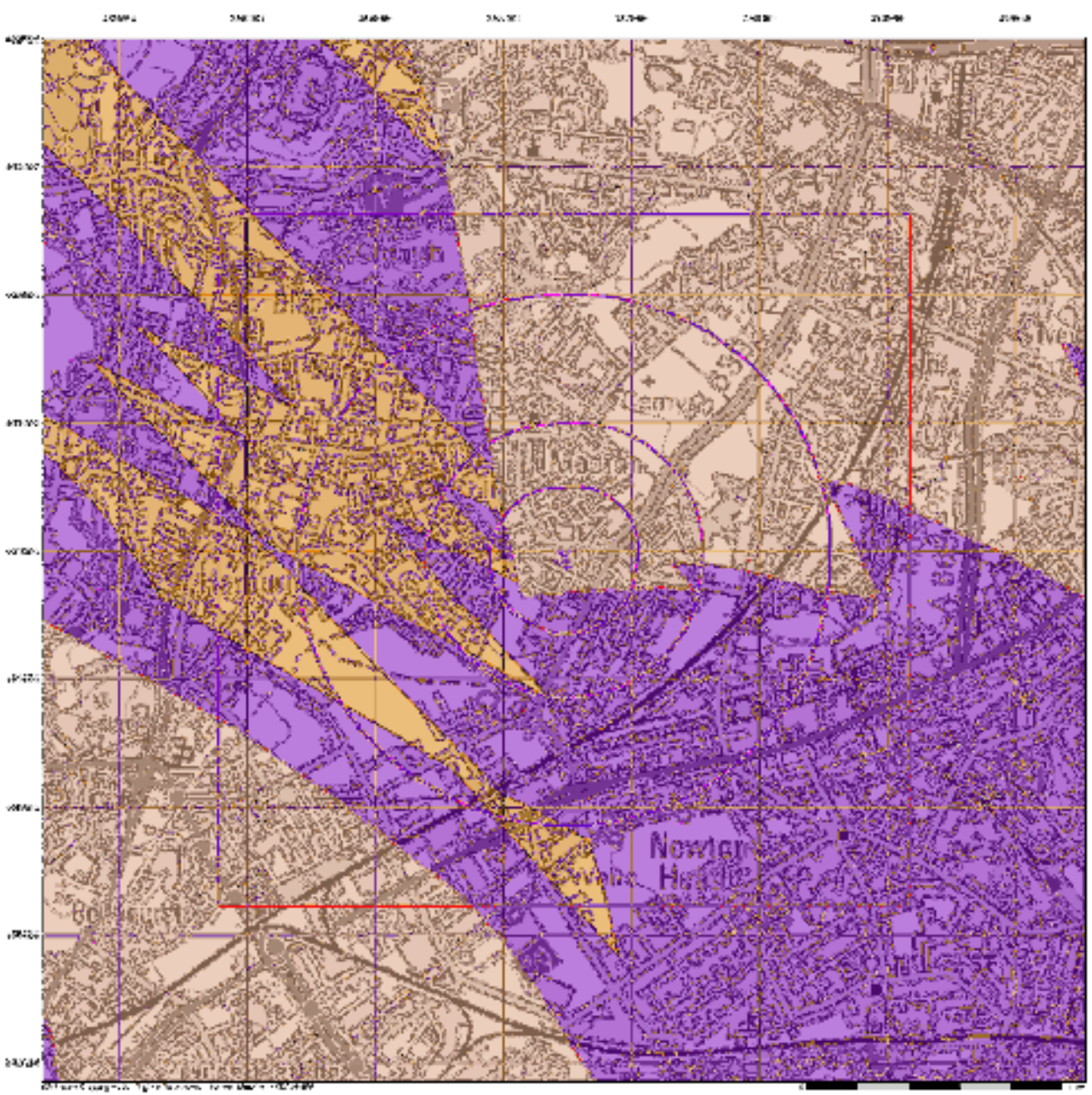

Envirocheck®

LANDMARK INFORMATION GROUP

Bedrock Aquifer Designation

General

Agency and Hydrological

Geological Classes

- Principal Aquifer
- Secondary A Aquifer
- Secondary B Aquifer
- Secondary Undifferentiated
- Unproductive Strata
- Unknown
- Unknown (Lakes and Coastal)

Site Sensitivity Context Map - Slice A



Order Details

Order Number:	243731150_1_1
Customer Ref:	10/1559
National Grid Reference:	387240, 401470
Slice:	A
Site Area (Ha):	0.42
Search Buffer (m):	1000

Site Details

112, Kenyon Lane, MANCHESTER, M40 9DH

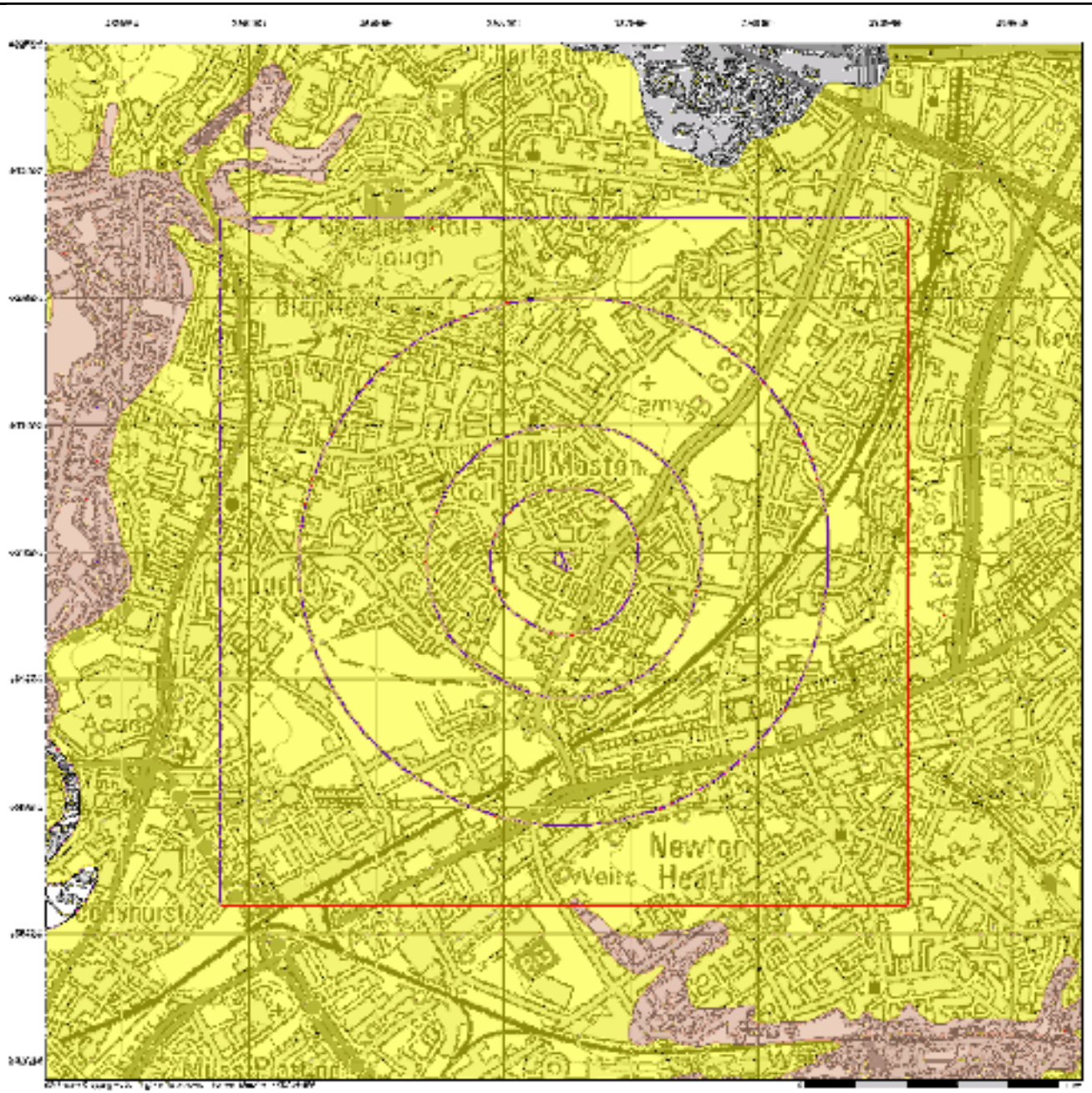

Envirocheck®

LANDMARK INFORMATION GROUP

Superficial Aquifer Designation

General

Agency and Hydrological

Geological Classes

- Principal Aquifer
- Secondary A Aquifer
- Secondary B Aquifer
- Secondary Undifferentiated
- Unproductive Strata
- Unknown
- Unknown (Lakes and Coastal)

Site Sensitivity Context Map - Slice A



Order Details

Order Number:	243731150_1_1
Customer Ref:	10/1559
National Grid Reference:	387240, 401470
Slice:	A
Site Area (Ha):	0.42
Search Buffer (m):	1000

Site Details

112, Kenyon Lane, MANCHESTER, M40 9DH

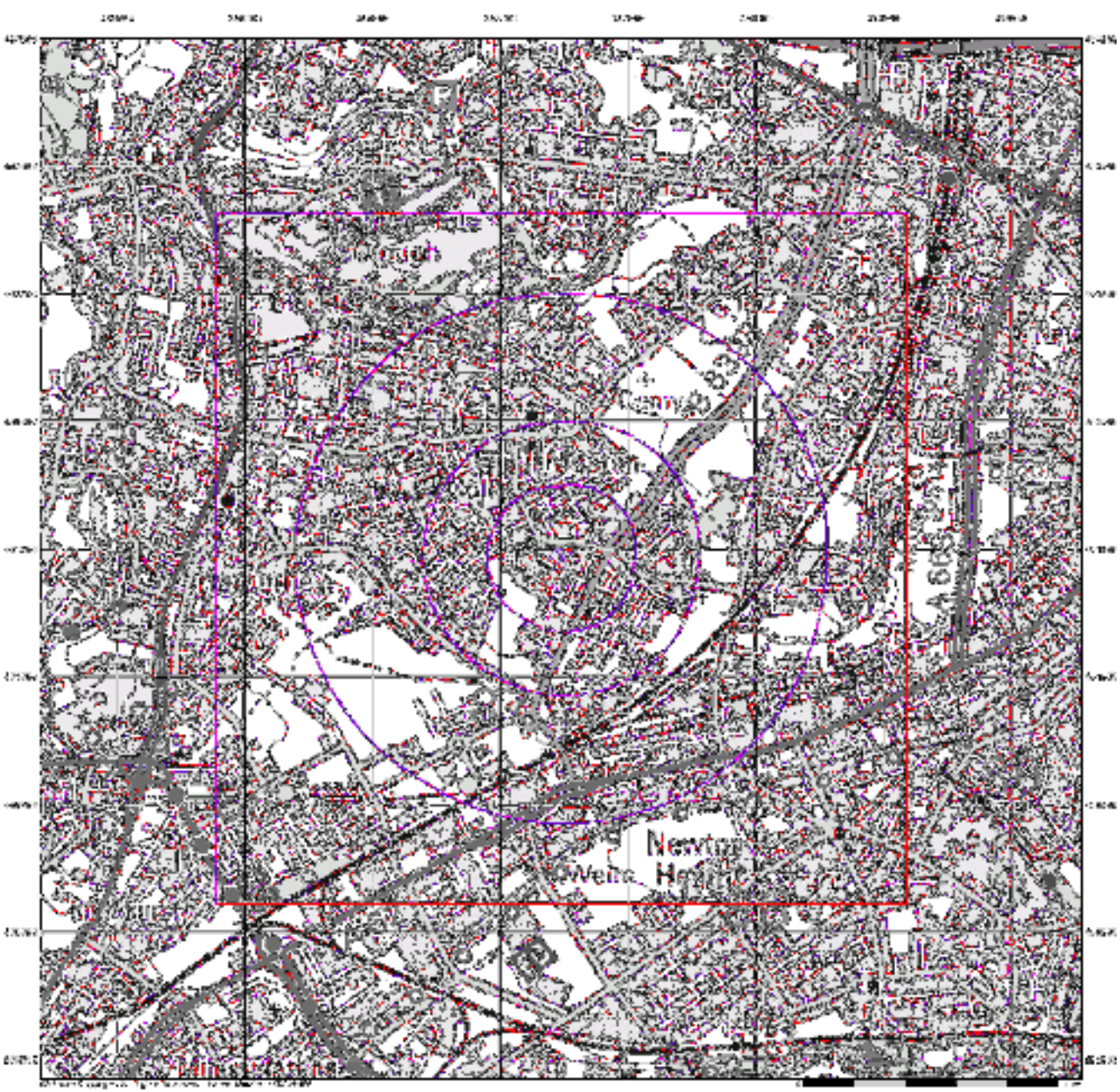

Envirocheck®

LANDMARK INFORMATION GROUP

Source Protection Zones

General

Agency and Hydrological

Site Sensitivity Context Map - Slice A



Order Details

Order Number:	243731150_1_1
Customer Ref:	10/1559
National Grid Reference:	387240, 401470
Slice:	A
Site Area (Ha):	0.42
Search Buffer (m):	1000

Site Details

112, Kenyon Lane, MANCHESTER, M40 9DH

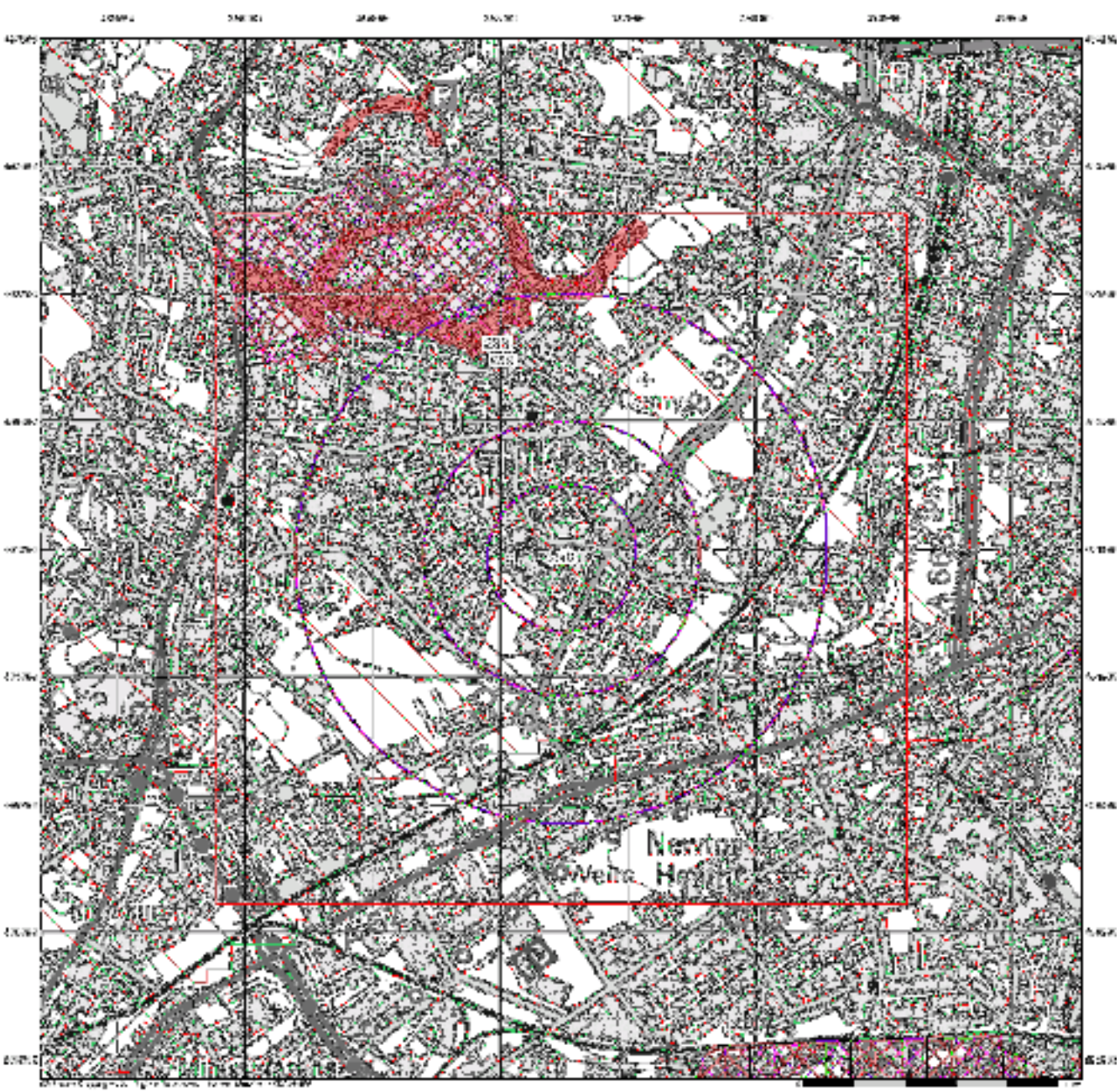

Envirocheck®

LANDMARK INFORMATION GROUP

Sensitive Land Uses

General

Sensitive Land Uses

Site Sensitivity Context Map - Slice A



Order Details

Order Number:	243731150_1_1
Customer Ref:	10/1559
National Grid Reference:	387240, 401470
Slice:	A
Site Area (Ha):	0.42
Search Buffer (m):	1000

Site Details

112, Kenyon Lane, MANCHESTER, M40 9DH

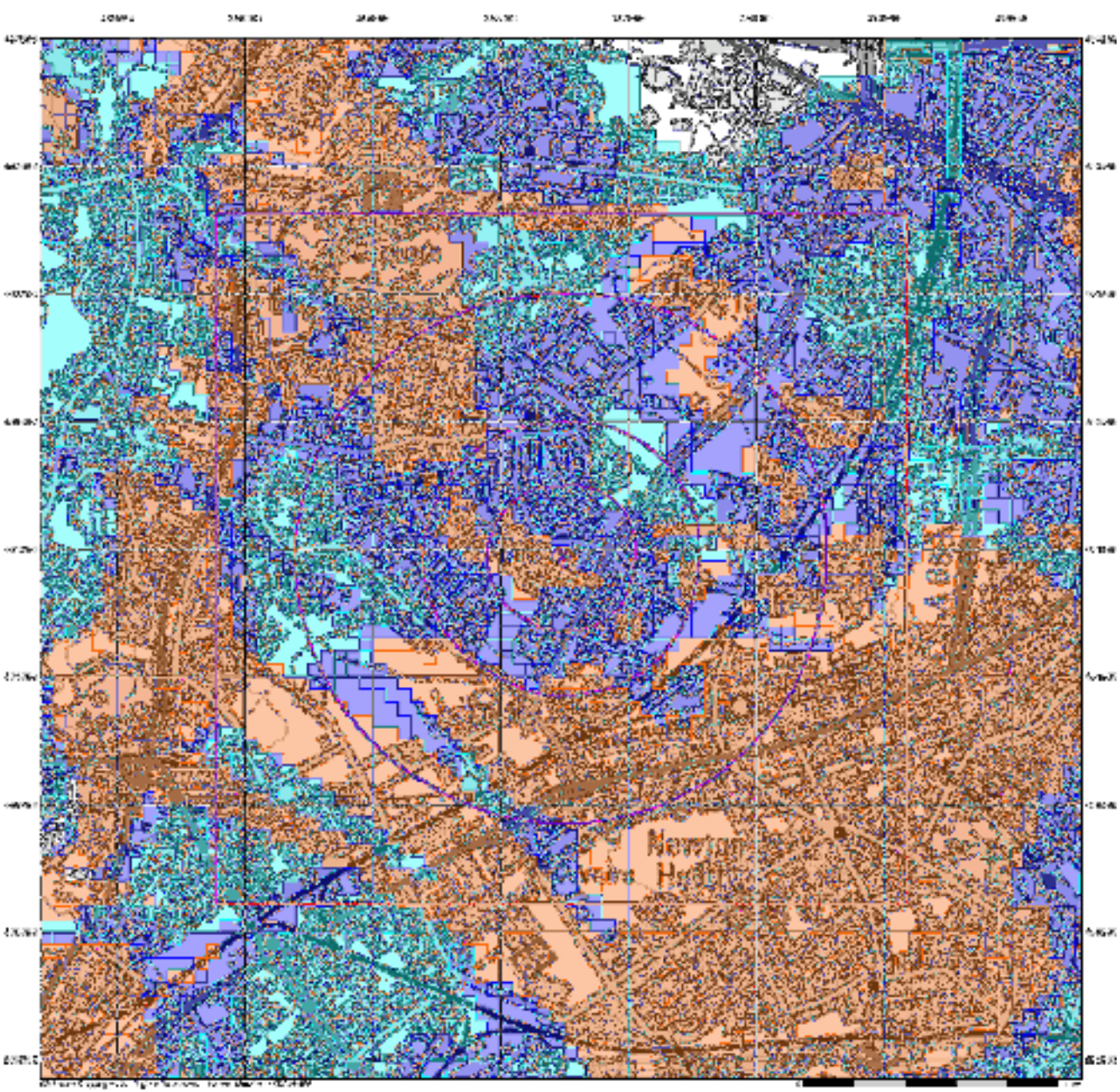

Envirocheck
LANDMARK INFORMATION GROUP

BGS Flood GFS Data



Site Sensitivity Context Map - Slice A

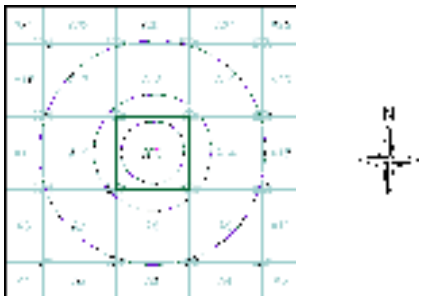

Order Details

Order Number:	243731150_1_1
Customer Ref:	10/1559
National Grid Reference:	387240, 401470
Slice:	A
Site Area (Ha):	0.42
Search Buffer (m):	1000

Site Details

112, Kenyon Lane, MANCHESTER, M40 9DH

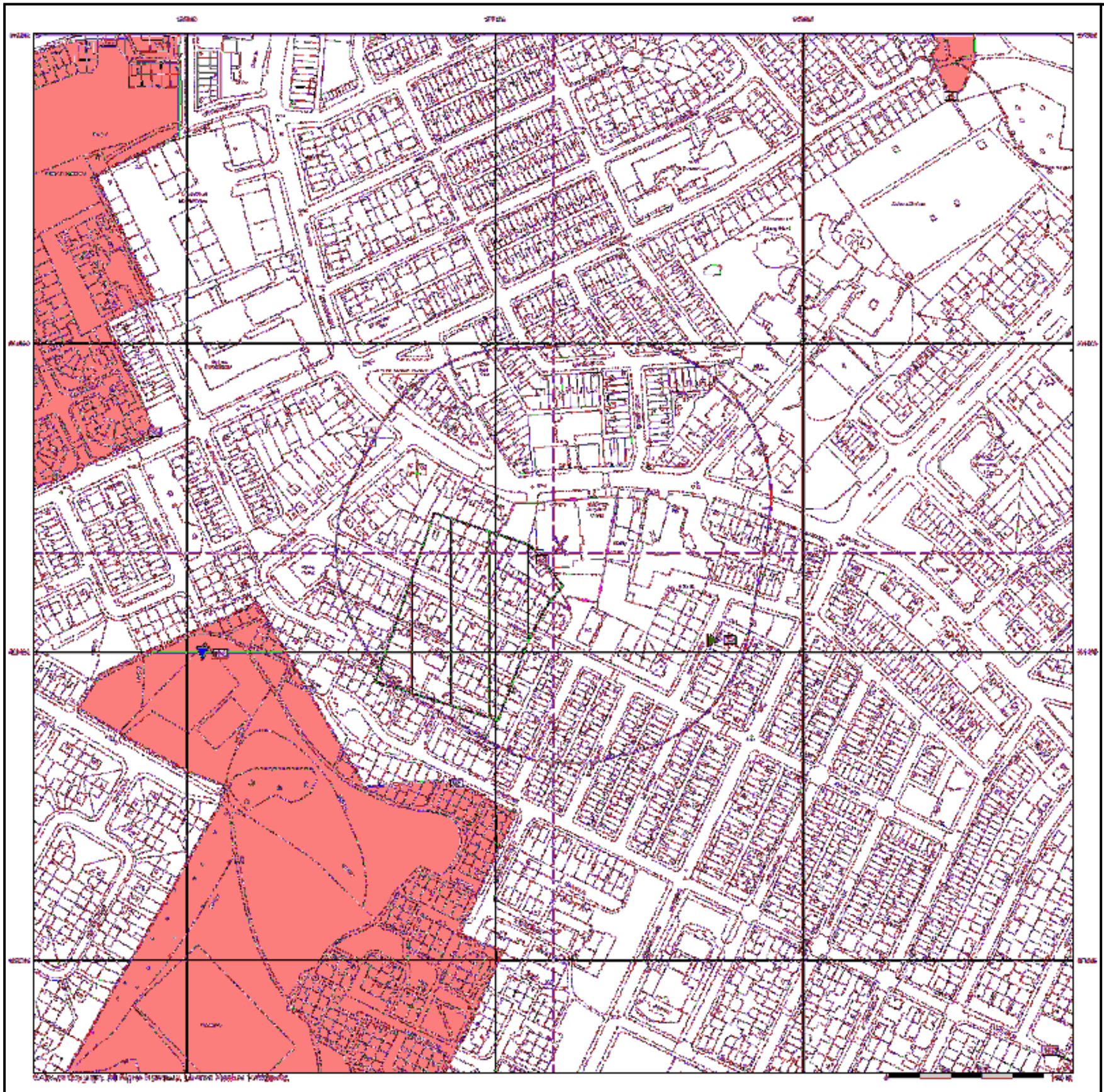

Envirocheck

LANDMARK INFORMATION GROUP

General

Agency and Hydrological

Waste

Hazardous Substances

Geological

Site Sensitivity Map - Segment A13

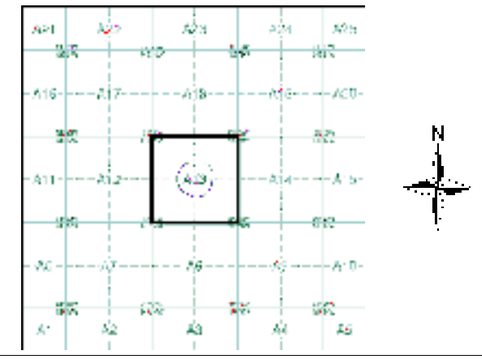

Order Details

Order Number:	243731150_1_1
Customer Ref:	10/1559
National Grid Reference:	387240, 401470
Slice:	A
Site Area (Ha):	0.42
Plot Buffer (m):	100

Site Details

112, Kenyon Lane, MANCHESTER, M40 9DH

Landmark INFORMATION GROUP

Tel: 0844 844 9952
Fax: 0844 844 9951
Web: www.envirocheck.co.uk

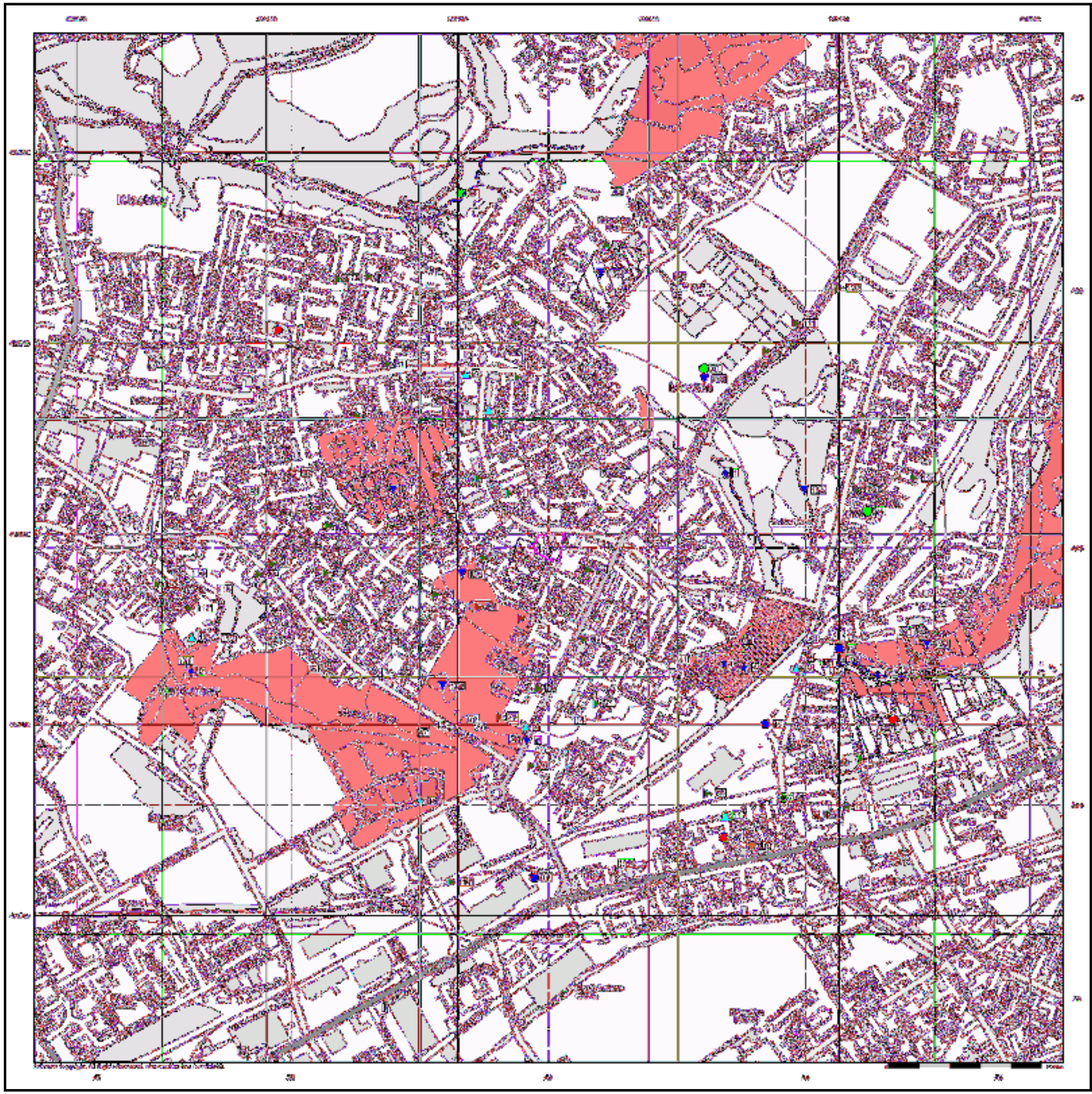

Envirocheck®

LANDMARK INFORMATION GROUP

General

Agency and Hydrological

Waste

Hazardous Substances

Geological

Site Sensitivity Map - Slice A

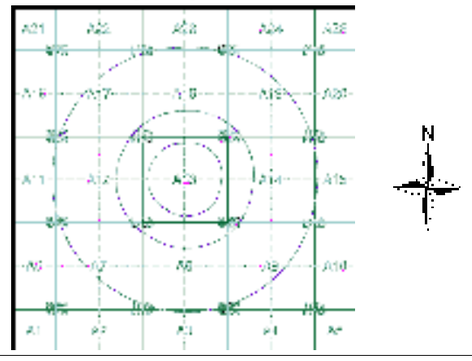

Order Details

Order Number:	243731150_1_1
Customer Ref:	10/1559
National Grid Reference:	387240, 401470
Slice:	A
Site Area (Ha):	0.42
Search Buffer (m):	1000

Site Details

112, Kenyon Lane, MANCHESTER, M40 9DH

Landmark INFORMATION GROUP

Tel: 0844 844 9952
Fax: 0844 844 9951
Web: www.envirocheck.co.uk

Envirocheck®

LANDMARK INFORMATION GROUP

Industrial Land Use Map

General

Specified Buffer(s)

Site

Map ID

Industrial Land Use

Point of Interest - Commercial Services

Point of Interest - Education and Health

Point of Interest - Manufacturing and Production

Point of Interest - Public Administration

Point of Interest - Recreational and Environmental

Industrial Land Use Map - Slice A

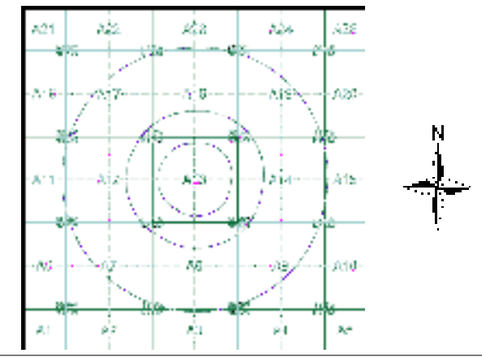

Order Details

Order Number:	243731150_1_1
Customer Ref:	10/1559
National Grid Reference:	387240, 401470
Slice:	A
Site Area (Ha):	0.42
Search Buffer (m):	1000

Site Details

112, Kenyon Lane, MANCHESTER, M40 9DH

Landmark INFORMATION GROUP

Tel: 0844 844 9952
Fax: 0844 844 9951
Web: www.envirocheck.co.uk

Envirocheck
LANDMARK INFORMATION GROUP

General

Agency and Hydrological (Flood)

Extreme Flooding from Rivers or Sea without Defences (Zone 3)

Flooding from Rivers or Sea without Defences (Zone 2)

Area Benefiting from Flood Defences

Flood Water Storage Areas

Flood Defence

Flood Map - Slice A

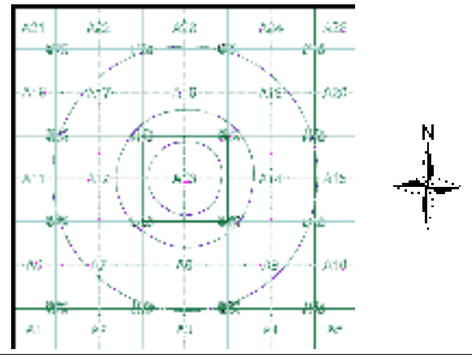

Order Details

Order Number:	243731150_1_1
Customer Ref:	10/1559
National Grid Reference:	387240, 401470
Slice:	A
Site Area (Ha):	0.42
Search Buffer (m):	1000

Site Details

112, Kenyon Lane, MANCHESTER, M40 9DH

Landmark INFORMATION GROUP

Tel: 0844 844 9952
Fax: 0844 844 9951
Web: www.envirocheck.co.uk

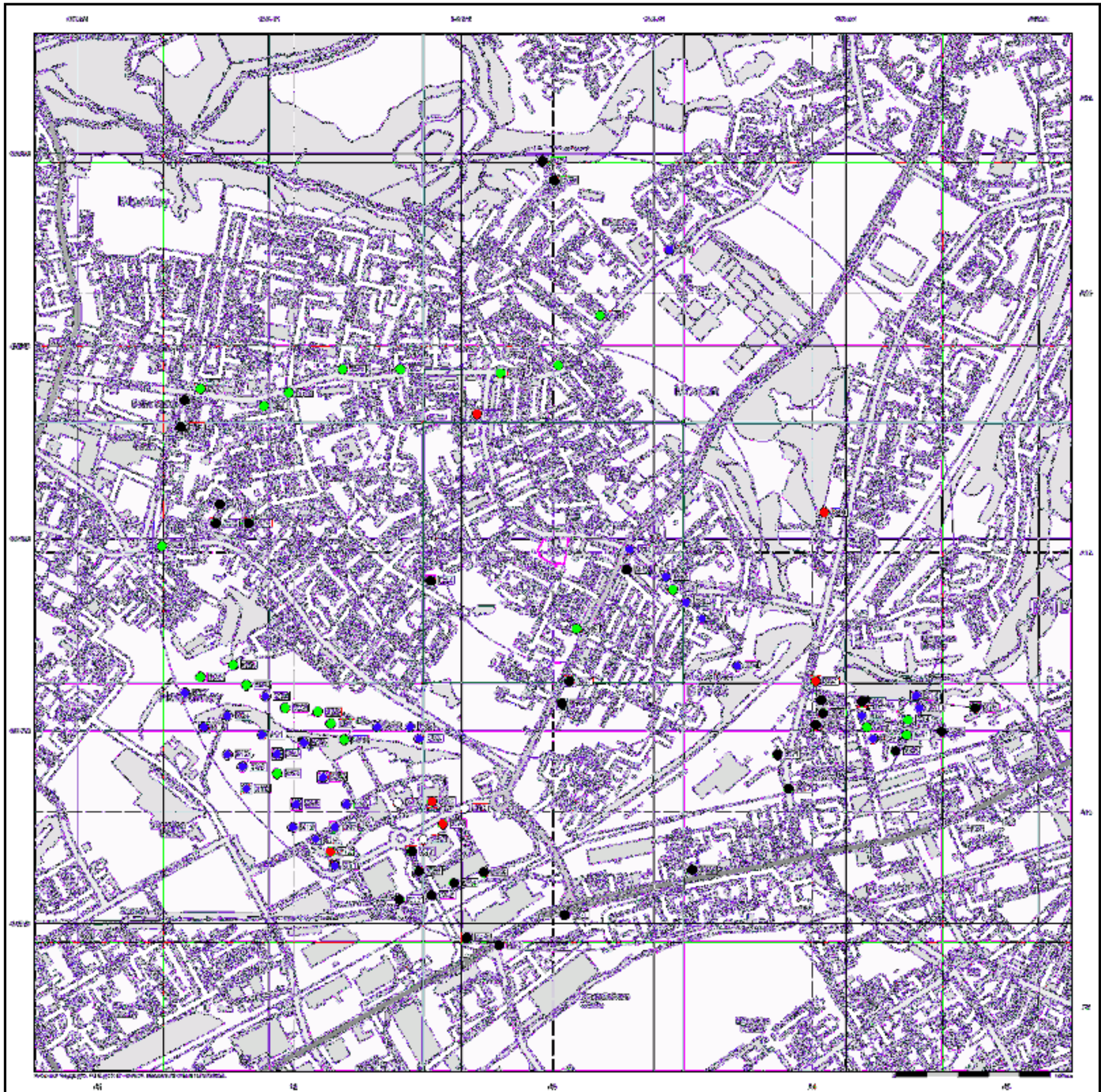

Envirocheck
LANDMARK INFORMATION GROUP

General

Agency and Hydrological (Boreholes)

For Borehole information please refer to the Borehole .csv file which accompanied this slice.

A copy of the BGS Borehole Ordering Form is available to download from the Support section of www.envirocheck.co.uk.

Borehole Map - Slice A

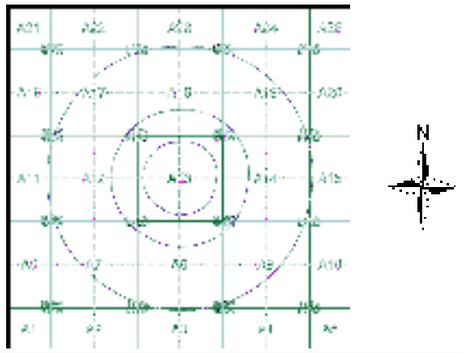

Order Details

Order Number:	243731150_1_1
Customer Ref:	10/1559
National Grid Reference:	387240, 401470
Slice:	A
Site Area (Ha):	0.42
Search Buffer (m):	1000

Site Details

112, Kenyon Lane, MANCHESTER, M40 9DH

Landmark INFORMATION GROUP
Tel: 0844 844 9952
Fax: 0844 844 9951
Web: www.envirocheck.co.uk

Envirocheck®

LANDMARK INFORMATION GROUP

General

OS Water Network Data

Contours (height in metres)

OS Water Network Map - Slice A

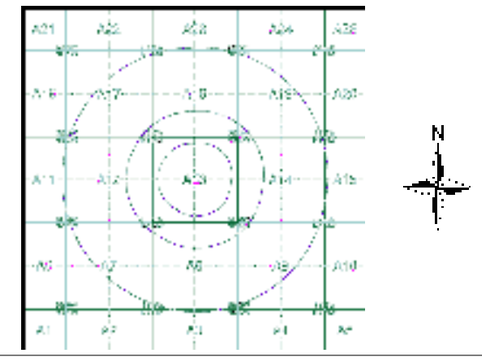

Order Details

Order Number:	243731150_1_1
Customer Ref:	10/1559
National Grid Reference:	387240, 401470
Slice:	A
Site Area (Ha):	0.42
Search Buffer (m):	1000

Site Details

112, Kenyon Lane, MANCHESTER, M40 9DH

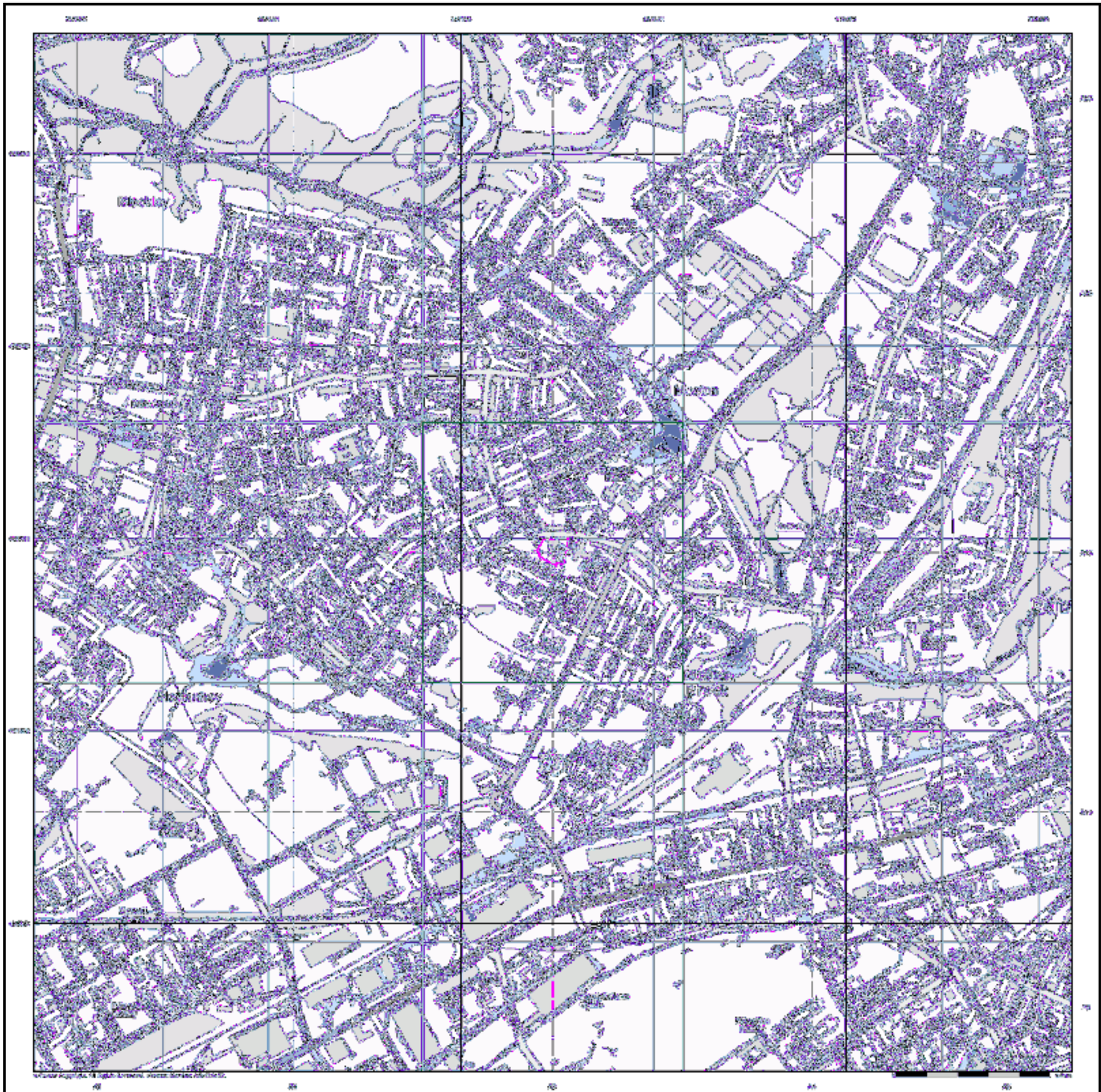

Envirocheck®

LANDMARK INFORMATION GROUP

General

Risk of Flooding from Surface Water

Suitability

EA/NRW Suitability Map - Slice A

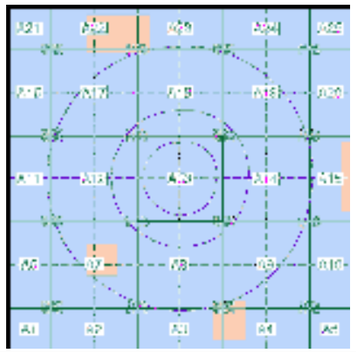

Order Details

Order Number:	243731150_1_1
Customer Ref:	10/1559
National Grid Reference:	387240, 401470
Slice:	A
Site Area (Ha):	0.42
Search Buffer (m):	1000

Site Details

112, Kenyon Lane, MANCHESTER, M40 9DH

Landmark INFORMATION GROUP

Tel: 0844 844 9952
Fax: 0844 844 9951
Web: www.envirocheck.co.uk

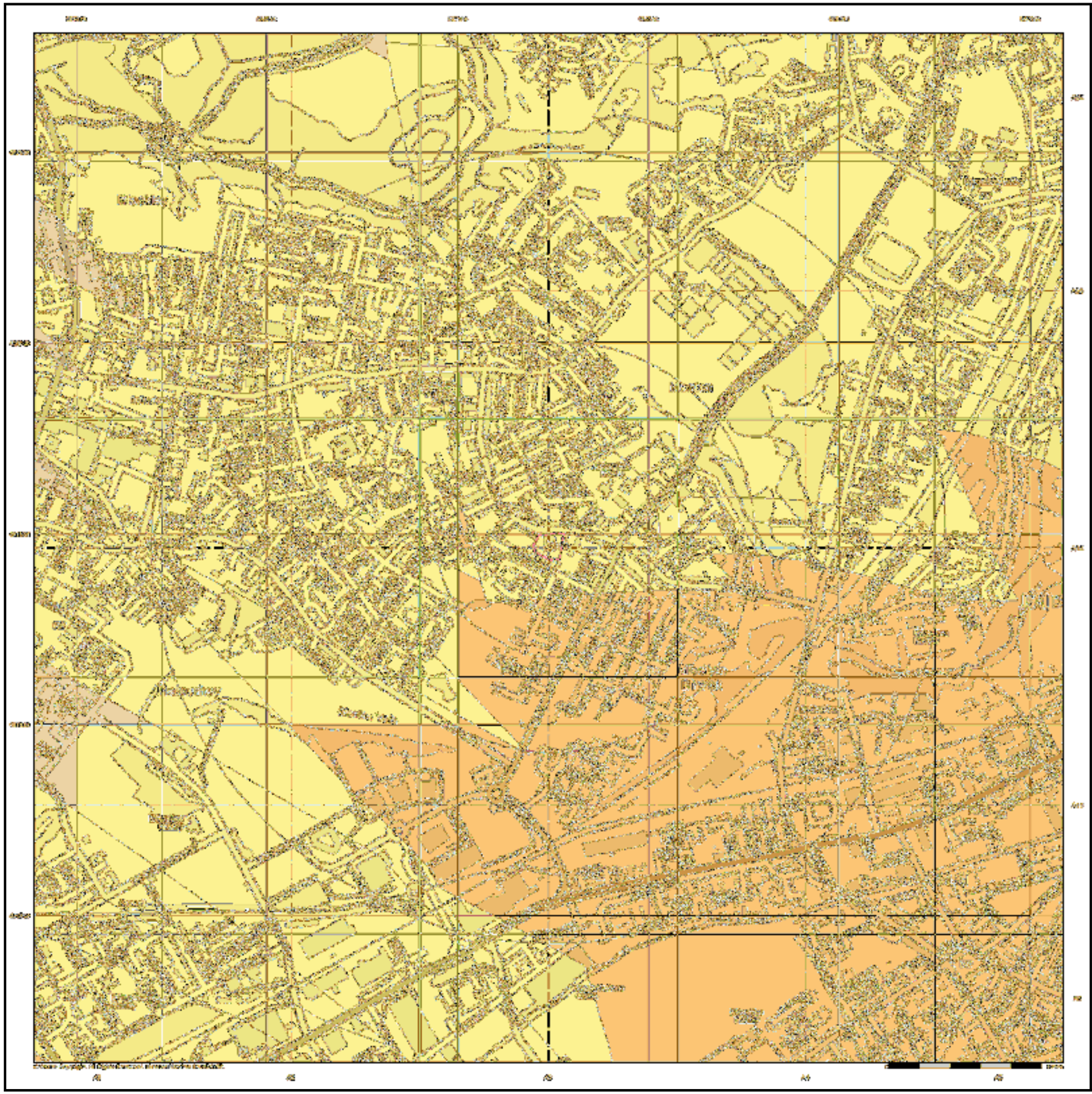

Envirocheck®

LANDMARK INFORMATION GROUP

General

Estimated Soil Chemistry Arsenic

Arsenic Concentration mg/kg

- <15
- 15 - 25
- 25 - 35
- 35 - 45
- 45 - 80
- 80 - 120
- >120

Estimated Soil Chemistry Arsenic - Slice A

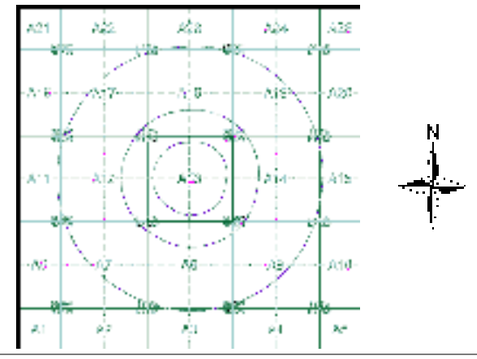

Order Details

Order Details:	243731150_1_1
Customer Ref:	10/1559
National Grid Reference:	387240, 401470
Slice:	A
Site Area (Ha):	0.42
Search Buffer (m):	1000

Site Details

112, Kenyon Lane, MANCHESTER, M40 9DH

Landmark INFORMATION GROUP

Tel: 0844 844 9952
Fax: 0844 844 9951
Web: www.envirocheck.co.uk

Envirocheck®

LANDMARK INFORMATION GROUP

General

Estimated Soil Chemistry Cadmium

Cadmium Concentration mg/kg

< 1.8

1.8 - 3.2

3.2 - 4.8

> 4.8

Estimated Soil Chemistry Cadmium - Slice A

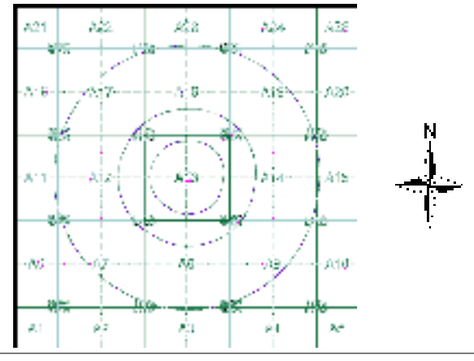

Order Details

Order Details:	243731150_1_1
Customer Ref:	10/1559
National Grid Reference:	387240, 401470
Slice:	A
Site Area (Ha):	0.42
Search Buffer (m):	1000

Site Details

112, Kenyon Lane, MANCHESTER, M40 9DH

Landmark INFORMATION GROUP

Tel: 0844 844 9952
Fax: 0844 844 9951
Web: www.envirocheck.co.uk

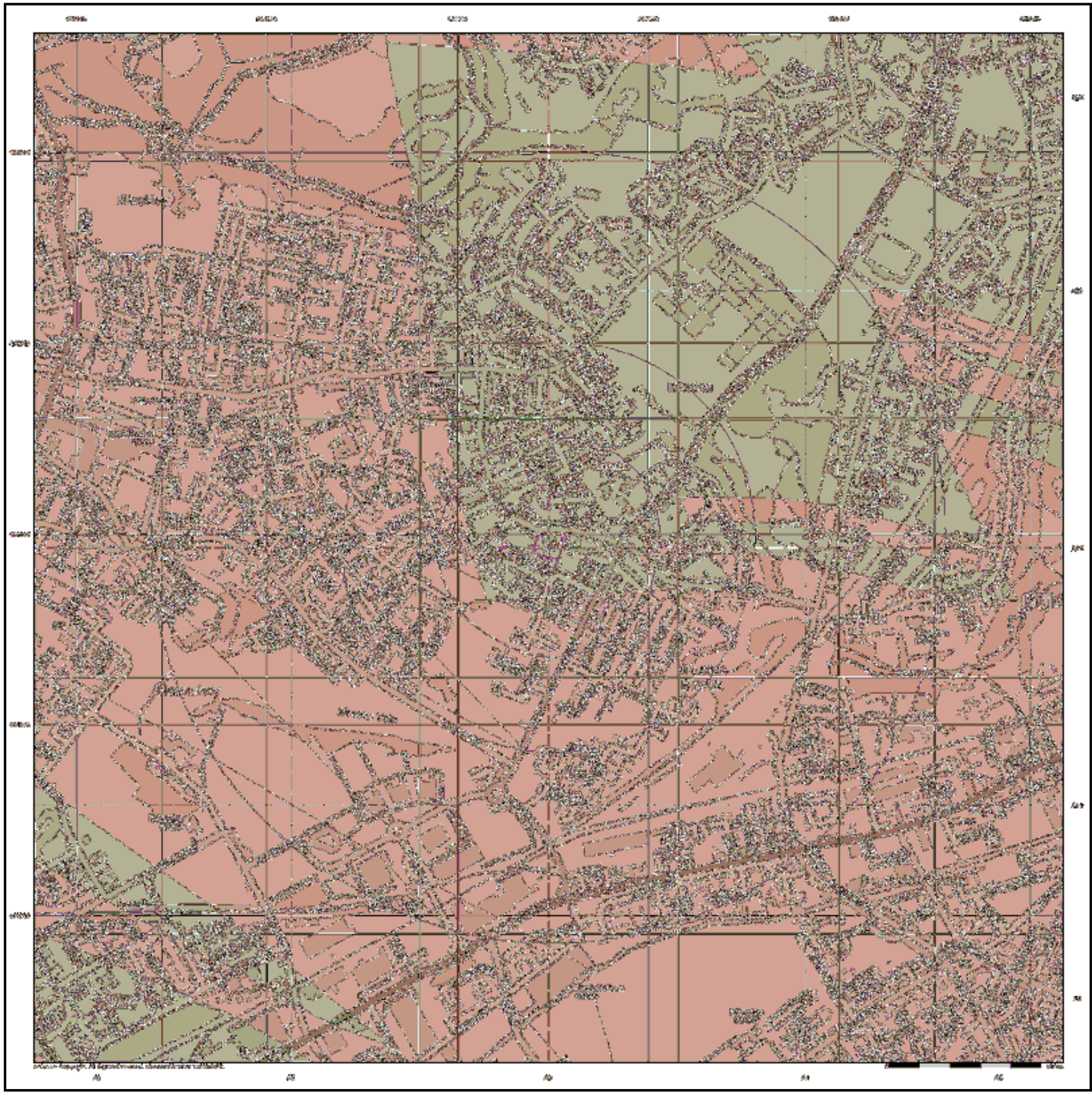

Envirocheck
LANDMARK INFORMATION GROUP

General

Extended Soil Chemistry Chromium

Chromium Concentrations mg/kg

Estimated Soil Chemistry Chromium - Slice A



Order Details

Order Details:	243731150_1_1
Customer Ref:	10/1559
National Grid Reference:	387240, 401470
Slice:	A
Site Area (Ha):	0.42
Search Buffer (m):	1000

Site Details

112, Kenyon Lane, MANCHESTER, M40 9DH

Landmark INFORMATION GROUP
Tel: 0844 844 9952
Fax: 0844 844 9951
Web: www.envirocheck.co.uk

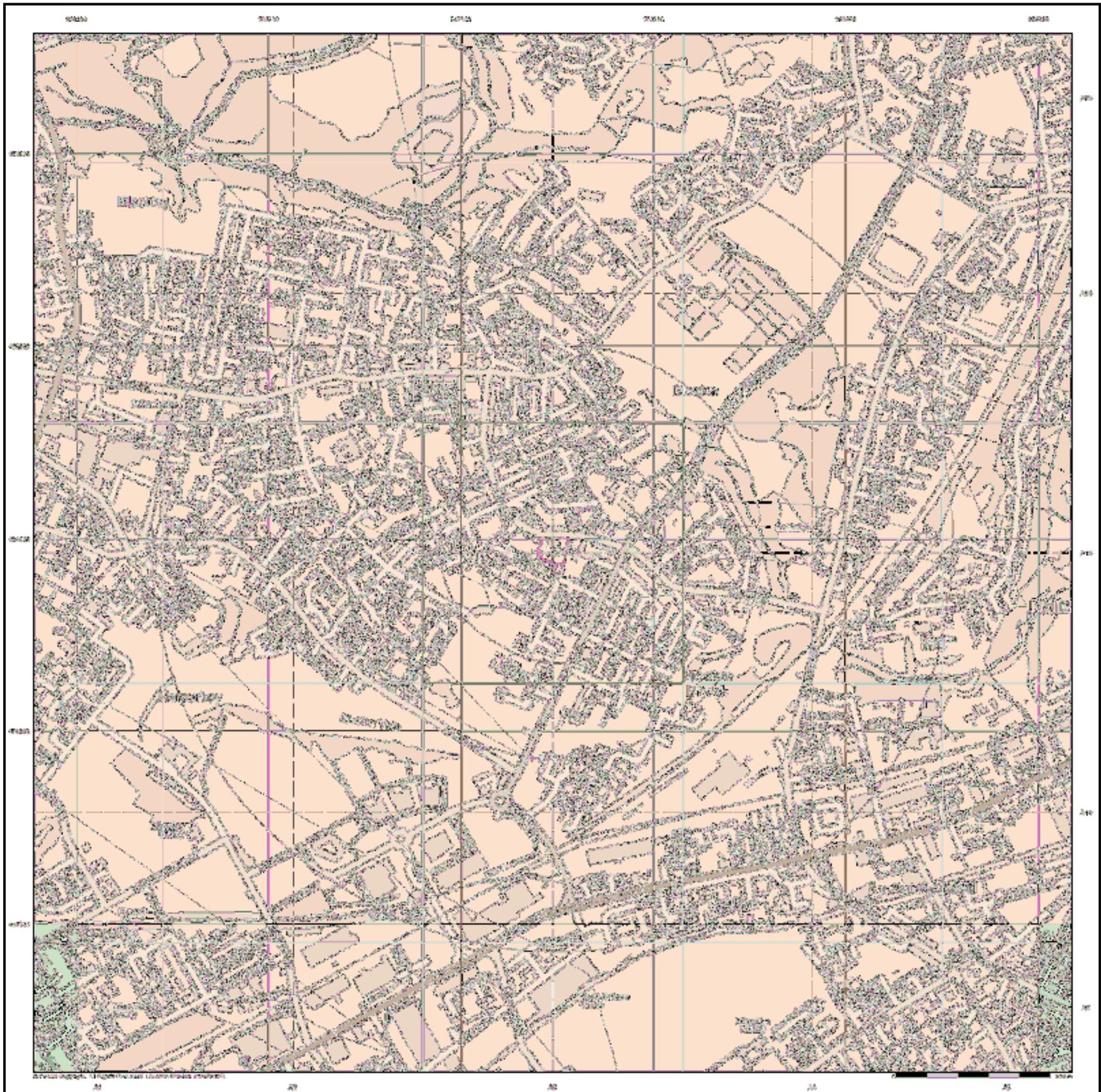

Envirocheck®

LANDMARK INFORMATION GROUP

General

Estimated Soil Chemistry Lead

Lead concentration ranges (mg/kg)

- >1199 mg/kg
- 199 - 299
- 299 - 599
- 599 - 999
- 999 - 1199
- >1199

Estimated Soil Chemistry Lead - Slice A

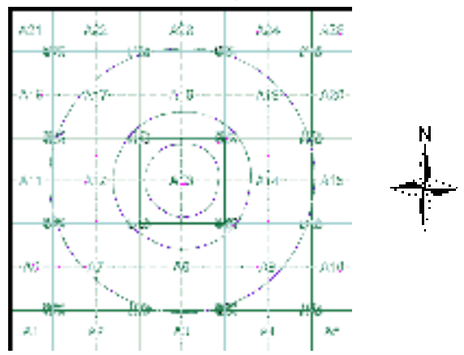

Order Details

Order Details:	243731150_1_1
Customer Ref:	10/1559
National Grid Reference:	387240, 401470
Slice:	A
Site Area (Ha):	0.42
Search Buffer (m):	1000

Site Details

112, Kenyon Lane, MANCHESTER, M40 9DH

Landmark INFORMATION GROUP

Tel: 0844 844 9952
Fax: 0844 844 9951
Web: www.envirocheck.co.uk

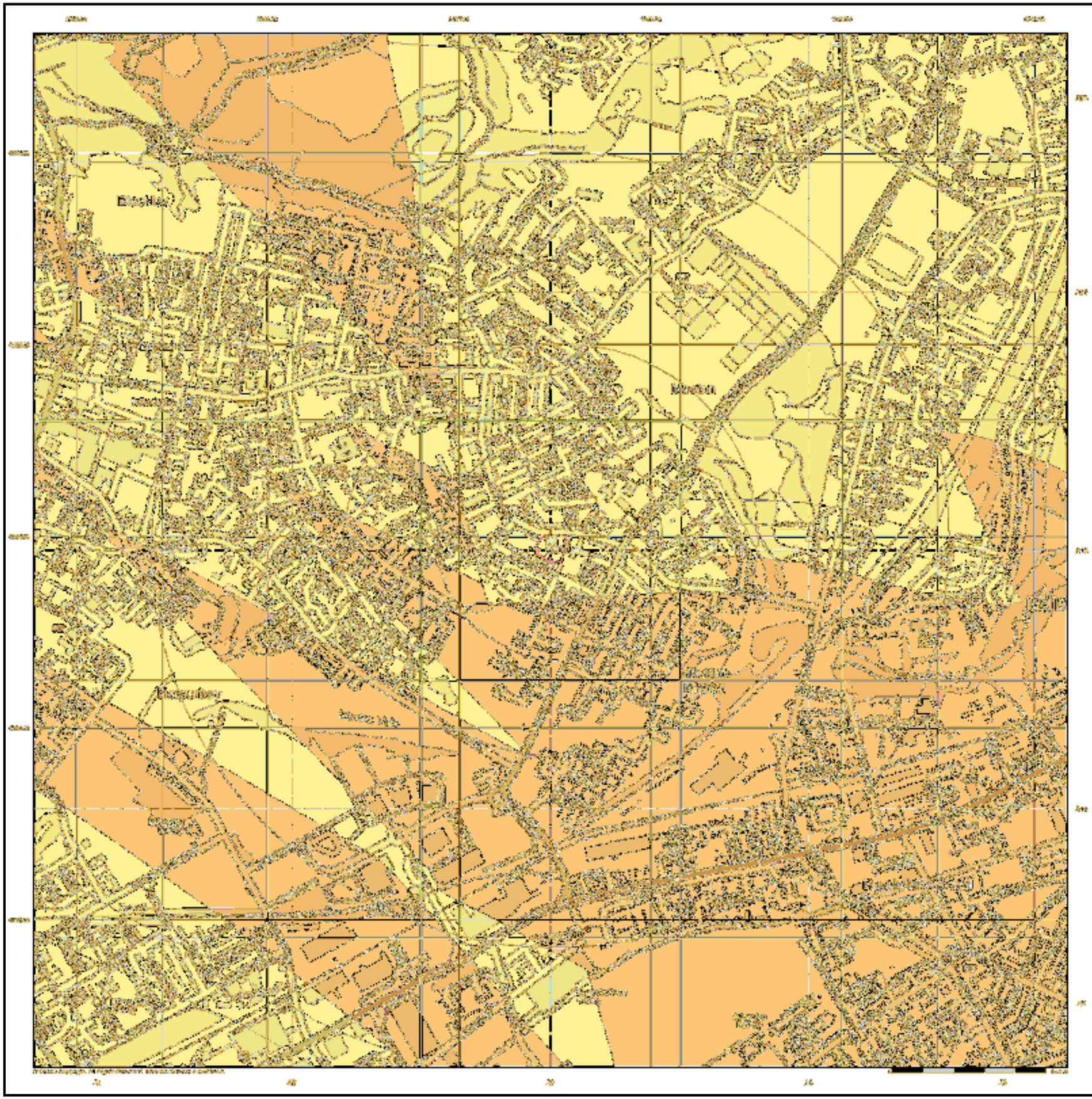

Envirocheck®

LANDMARK INFORMATION GROUP

Estimated Soil Chemistry Nickel

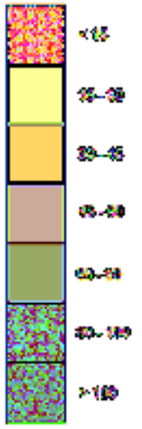

Estimated Soil Chemistry Nickel - Slice A

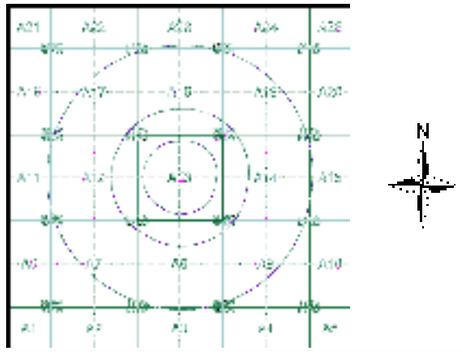

Order Details

Order Details:	243731150_1_1
Customer Ref:	10/1559
National Grid Reference:	387240, 401470
Slice:	A
Site Area (Ha):	0.42
Search Buffer (m):	1000

Site Details

112, Kenyon Lane, MANCHESTER, M40 9DH

Landmark INFORMATION GROUP

Tel: 0844 844 9952
Fax: 0844 844 9951
Web: www.envirocheck.co.uk

APPENDIX VIII

ENVIRONMENTAL DATASHEETS

Envirocheck® Report:

Datasheet

Order Details:

Order Number:
243731150_1_1

Customer Reference:
10/1559

National Grid Reference:
387240, 401470

Slice:
A

Site Area (Ha):
0.42

Search Buffer (m):
1000

Site Details:

112, Kenyon Lane
MANCHESTER
M40 9DH

Client Details:

Mr N Riding
Clancy Consulting Ltd
Dunham Court
2 Dunham Road
Altrincham
Cheshire
WA14 4NX

Envirocheck
LANDMARK INFORMATION GROUP

Contents

Report Section	Page Number
Summary	-
Agency & Hydrological	1
Waste	12
Hazardous Substances	19
Geological	20
Industrial Land Use	25
Sensitive Land Use	44
Data Currency	45
Data Suppliers	51
Useful Contacts	52

Introduction

The Environment Act 1995 has made site sensitivity a key issue, as the legislation pays as much attention to the pathways by which contamination could spread, and to the vulnerable targets of contamination, as it does the potential sources of contamination.
For this reason, Landmark's Site Sensitivity maps and Datasheet(s) place great emphasis on statutory data provided by the Environment Agency/Natural Resources Wales and the Scottish Environment Protection Agency; it also incorporates data from Natural England (and the Scottish and Welsh equivalents) and Local Authorities; and highlights hydrogeological features required by environmental and geotechnical consultants. It does not include any information concerning past uses of land. The datasheet is produced by querying the Landmark database to a distance defined by the client from a site boundary provided by the client.
In this datasheet the National Grid References (NGRs) are rounded to the nearest 10m in accordance with Landmark's agreements with a number of Data Suppliers.

Copyright Notice

© Landmark Information Group Limited 2020. The Copyright on the information and data and its format as contained in this Envirocheck® Report ("Report") is the property of Landmark Information Group Limited ("Landmark") and several other Data Providers, including (but not limited to) Ordnance Survey, British Geological Survey, the Environment Agency/Natural Resources Wales and Natural England, and must not be reproduced in whole or in part by photocopying or any other method. The Report is supplied under Landmark's Terms and Conditions accepted by the Customer.
A copy of Landmark's Terms and Conditions can be found with the Index Map for this report. Additional copies of the Report may be obtained from Landmark, subject to Landmark's charges in force from time to time. The Copyright, design rights and any other intellectual rights shall remain the exclusive property of Landmark and /or other Data providers, whose Copyright material has been included in this Report.
© Environment Agency & United Kingdom Research and Innovation 2020. © Natural Resources Wales & United Kingdom Research and Innovation 2020.

Natural England Copyright Notice

Site of Special Scientific Interest, National Nature Reserve, Ramsar, Special Protection Area, Special Conservation Area, Marine Nature Reserve data (derived from Ordnance Survey 1:10000 raster) is provided by, and used with the permission of, Natural England who retain the copyright and Intellectual Property Rights for the data.

Scottish Natural Heritage Copyright

Contains SNH information licensed under the Open Government Licence v3.0.

Ove Arup Copyright Notice

The Mining Instability data was obtained on licence from Ove Arup & Partners Limited (for further information, contact mining.review@arup.com). No reproduction or further use of such Data is to be made without the prior written consent of Ove Arup & Partners Limited. The supplied Mining Instability data is derived from publicly available records and other third party sources and neither Ove Arup & Partners nor Landmark warrant the accuracy or completeness of such information or data.

Peter Brett Associates Copyright Notice

The cavity data presented has been extracted from the PBA enhanced version of the original DEFRA national cavity databases. PBA/DEFRA retain the copyright & intellectual property rights in the data. Whilst all reasonable efforts are made to check that the information contained in the cavity databases is accurate we do not warrant that the data is complete or error free. The information is based upon our own researches and those collated from a number of external sources and is continually being augmented and updated by PBA. In no event shall PBA/DEFRA or Landmark be liable for any loss or damage including, without limitation, indirect or consequential loss or damage arising from the use of this data.

Radon Potential dataset Copyright Notice

Information supplied from a joint dataset compiled by The British Geological Survey and Public Health England.

Natural Resources Wales Copyright Notice

Contains Natural Resources Wales information © Natural Resources Wales and Database Right. All rights Reserved. Contains Ordnance Survey Data. Ordnance Survey Licence number 100019741. Crown Copyright and Database Right. Contains Natural Resources Wales information © Natural Resources Wales and Database Right. All rights Reserved. Some features of this information are based on digital spatial data licensed from the Centre for Ecology & Hydrology © NERC (CEH). Defra, Met Office and DARD Rivers Agency © Crown copyright. © Cranfield University. © James Hutton Institute. Contains OS data © Crown copyright and database right 2020. Land & Property Services © Crown copyright and database right.

Report Version v53.0

Envirocheck
LANDMARK INFORMATION GROUP

Summary

Data Type	Page Number	On Site	0 to 250m	251 to 500m	501 to 1000m (*up to 2000m)
Agency & Hydrological					
BGS Groundwater Flooding Susceptibility	pg 1	Yes	Yes	Yes	n/a
Contaminated Land Register Entries and Notices					
Discharge Consents	pg 2			4	7
Prosecutions Relating to Controlled Waters			n/a	n/a	n/a
Enforcement and Prohibition Notices					
Integrated Pollution Controls					
Integrated Pollution Prevention And Control					
Local Authority Integrated Pollution Prevention And Control					
Local Authority Pollution Prevention and Controls	pg 5			3	3
Local Authority Pollution Prevention and Control Enforcements					
Nearest Surface Water Feature	pg 6			Yes	
Pollution Incidents to Controlled Waters	pg 6				2
Prosecutions Relating to Authorised Processes					
Registered Radioactive Substances					
River Quality	pg 6				1
River Quality Biology Sampling Points					
River Quality Chemistry Sampling Points					
Substantiated Pollution Incident Register	pg 6				1
Water Abstractions	pg 7				1 (*6)
Water Industry Act Referrals					
Groundwater Vulnerability Map	pg 8	Yes	n/a	n/a	n/a
Groundwater Vulnerability - Soluble Rock Risk			n/a	n/a	n/a
Groundwater Vulnerability - Local Information			n/a	n/a	n/a
Bedrock Aquifer Designations	pg 8	Yes	n/a	n/a	n/a
Superficial Aquifer Designations	pg 8	Yes	n/a	n/a	n/a
Source Protection Zones					
Extreme Flooding from Rivers or Sea without Defences				n/a	n/a
Flooding from Rivers or Sea without Defences				n/a	n/a
Areas Benefiting from Flood Defences				n/a	n/a
Flood Water Storage Areas				n/a	n/a
Flood Defences				n/a	n/a
OS Water Network Lines	pg 9			2	19

Envirocheck
LANDMARK INFORMATION GROUP

Summary

Data Type	Page Number	On Site	0 to 250m	251 to 500m	501 to 1000m (*up to 2000m)
Waste					
BGS Recorded Landfill Sites					
Historical Landfill Sites	pg 12		2	2	4
Integrated Pollution Control Registered Waste Sites					
Licensed Waste Management Facilities (Landfill Boundaries)					
Licensed Waste Management Facilities (Locations)	pg 13				3
Local Authority Landfill Coverage	pg 14	1	n/a	n/a	n/a
Local Authority Recorded Landfill Sites					
Potentially Infilled Land (Non-Water)	pg 14	1	1		7
Potentially Infilled Land (Water)	pg 14		8	14	46
Registered Landfill Sites	pg 18			1	
Registered Waste Transfer Sites	pg 18				1
Registered Waste Treatment or Disposal Sites					
Hazardous Substances					
Control of Major Accident Hazards Sites (COMAH)	pg 19				1
Explosive Sites					
Notification of Installations Handling Hazardous Substances (NIHHS)					
Planning Hazardous Substance Consents	pg 19				1
Planning Hazardous Substance Enforcements					

Envirocheck
LANDMARK INFORMATION GROUP

Summary

Data Type	Page Number	On Site	0 to 250m	251 to 500m	501 to 1000m (*up to 2000m)
Geological					
BGS 1:625,000 Solid Geology	pg 20	Yes	n/a	n/a	n/a
BGS Estimated Soil Chemistry	pg 20	Yes	Yes	Yes	Yes
BGS Recorded Mineral Sites	pg 22		1	2	4
BGS Urban Soil Chemistry					
BGS Urban Soil Chemistry Averages					
CBSCB Compensation District			n/a	n/a	n/a
Coal Mining Affected Areas	pg 23	Yes	n/a	n/a	n/a
Mining Instability	pg 24	Yes	n/a	n/a	n/a
Man-Made Mining Cavities					
Natural Cavities					
Non Coal Mining Areas of Great Britain				n/a	n/a
Potential for Collapsible Ground Stability Hazards	pg 24	Yes		n/a	n/a
Potential for Compressible Ground Stability Hazards				n/a	n/a
Potential for Ground Dissolution Stability Hazards				n/a	n/a
Potential for Landslide Ground Stability Hazards	pg 24	Yes		n/a	n/a
Potential for Running Sand Ground Stability Hazards	pg 24	Yes		n/a	n/a
Potential for Shrinking or Swelling Clay Ground Stability Hazards	pg 24	Yes		n/a	n/a
Radon Potential - Radon Affected Areas			n/a	n/a	n/a
Radon Potential - Radon Protection Measures			n/a	n/a	n/a
Industrial Land Use					
Contemporary Trade Directory Entries	pg 25		3	30	71
Fuel Station Entries	pg 33			1	1
Points of Interest - Commercial Services	pg 33		2	10	24
Points of Interest - Education and Health	pg 36				3
Points of Interest - Manufacturing and Production	pg 37			4	45
Points of Interest - Public Infrastructure	pg 41				20
Points of Interest - Recreational and Environmental	pg 42		3	1	
Gas Pipelines					
Underground Electrical Cables					

Summary

Data Type	Page Number	On Site	0 to 250m	251 to 500m	501 to 1000m (*up to 2000m)
Sensitive Land Use					
Ancient Woodland	pg 44				1
Areas of Adopted Green Belt					
Areas of Unadopted Green Belt					
Areas of Outstanding Natural Beauty					
Environmentally Sensitive Areas					
Forest Parks					
Local Nature Reserves	pg 44				1
Marine Nature Reserves					
National Nature Reserves					
National Parks					
Nitrate Sensitive Areas					
Nitrate Vulnerable Zones	pg 44	1			
Ramsar Sites					
Sites of Special Scientific Interest					
Special Areas of Conservation					
Special Protection Areas					
World Heritage Sites					

Map ID	Details	Quadrant Reference (Compass Direction)	Estimated Distance From Site	Contact	NGR
	BGS Groundwater Flooding Susceptibility Flooding Type: Limited Potential for Groundwater Flooding to Occur	A13NE (NE)	0	1	387242 401469
	BGS Groundwater Flooding Susceptibility Flooding Type: Potential for Groundwater Flooding of Property Situated Below Ground Level	A13NE (N)	0	1	387242 401500
	BGS Groundwater Flooding Susceptibility Flooding Type: Potential for Groundwater Flooding of Property Situated Below Ground Level	A13SE (S)	78	1	387242 401350
	BGS Groundwater Flooding Susceptibility Flooding Type: Potential for Groundwater Flooding of Property Situated Below Ground Level	A13NE (NE)	87	1	387350 401550
	BGS Groundwater Flooding Susceptibility Flooding Type: Potential for Groundwater Flooding of Property Situated Below Ground Level	A13NW (W)	147	1	387050 401469
	BGS Groundwater Flooding Susceptibility Flooding Type: Potential for Groundwater Flooding of Property Situated Below Ground Level	A13SE (SE)	157	1	387400 401350
	BGS Groundwater Flooding Susceptibility Flooding Type: Potential for Groundwater Flooding to Occur at Surface	A13SW (S)	184	1	387200 401250
	BGS Groundwater Flooding Susceptibility Flooding Type: Potential for Groundwater Flooding to Occur at Surface	A13NE (NE)	193	1	387400 401650
	BGS Groundwater Flooding Susceptibility Flooding Type: Potential for Groundwater Flooding of Property Situated Below Ground Level	A13NW (W)	200	1	387000 401500
	BGS Groundwater Flooding Susceptibility Flooding Type: Potential for Groundwater Flooding of Property Situated Below Ground Level	A13SW (SW)	203	1	387150 401250
	BGS Groundwater Flooding Susceptibility Flooding Type: Potential for Groundwater Flooding of Property Situated Below Ground Level	A13SW (W)	208	1	387000 401400
	BGS Groundwater Flooding Susceptibility Flooding Type: Potential for Groundwater Flooding of Property Situated Below Ground Level	A13SW (W)	247	1	386950 401450
	BGS Groundwater Flooding Susceptibility Flooding Type: Limited Potential for Groundwater Flooding to Occur	A13SE (SE)	259	1	387450 401250
	BGS Groundwater Flooding Susceptibility Flooding Type: Potential for Groundwater Flooding of Property Situated Below Ground Level	A13NE (E)	272	1	387550 401469
	BGS Groundwater Flooding Susceptibility Flooding Type: Potential for Groundwater Flooding of Property Situated Below Ground Level	A13SE (S)	278	1	387250 401150
	BGS Groundwater Flooding Susceptibility Flooding Type: Limited Potential for Groundwater Flooding to Occur	A14NW (E)	322	1	387600 401469
	BGS Groundwater Flooding Susceptibility Flooding Type: Limited Potential for Groundwater Flooding to Occur	A14NW (E)	325	1	387600 401550
	BGS Groundwater Flooding Susceptibility Flooding Type: Limited Potential for Groundwater Flooding to Occur	A12NE (W)	325	1	386900 401600
	BGS Groundwater Flooding Susceptibility Flooding Type: Potential for Groundwater Flooding of Property Situated Below Ground Level	A13SW (SW)	340	1	387050 401150
	BGS Groundwater Flooding Susceptibility Flooding Type: Potential for Groundwater Flooding of Property Situated Below Ground Level	A8NE (S)	343	1	387350 401100
	BGS Groundwater Flooding Susceptibility Flooding Type: Potential for Groundwater Flooding of Property Situated Below Ground Level	A13SW (SW)	358	1	386950 401200
	BGS Groundwater Flooding Susceptibility Flooding Type: Potential for Groundwater Flooding of Property Situated Below Ground Level	A14SW (SE)	359	1	387600 401300

Map ID	Details	Quadrant Reference (Compass Direction)	Estimated Distance From Site	Contact	NGR
	BGS Groundwater Flooding Susceptibility Flooding Type: Potential for Groundwater Flooding of Property Situated Below Ground Level	A13NW (NW)	365	1	386950 401750
	BGS Groundwater Flooding Susceptibility Flooding Type: Potential for Groundwater Flooding of Property Situated Below Ground Level	A14NW (E)	372	1	387650 401469
	BGS Groundwater Flooding Susceptibility Flooding Type: Potential for Groundwater Flooding to Occur at Surface	A14NW (E)	372	1	387650 401500
	BGS Groundwater Flooding Susceptibility Flooding Type: Potential for Groundwater Flooding to Occur at Surface	A14SW (E)	375	1	387650 401450
	BGS Groundwater Flooding Susceptibility Flooding Type: Limited Potential for Groundwater Flooding to Occur	A14NW (E)	375	1	387650 401550
	BGS Groundwater Flooding Susceptibility Flooding Type: Limited Potential for Groundwater Flooding to Occur	A8NE (S)	378	1	387250 401050
	BGS Groundwater Flooding Susceptibility Flooding Type: Potential for Groundwater Flooding of Property Situated Below Ground Level	A12NE (W)	398	1	386800 401500
	BGS Groundwater Flooding Susceptibility Flooding Type: Limited Potential for Groundwater Flooding to Occur	A12NE (NW)	416	1	386850 401700
	BGS Groundwater Flooding Susceptibility Flooding Type: Limited Potential for Groundwater Flooding to Occur	A14SW (E)	425	1	387700 401450
	BGS Groundwater Flooding Susceptibility Flooding Type: Limited Potential for Groundwater Flooding to Occur	A8NW (S)	431	1	387200 401000
	BGS Groundwater Flooding Susceptibility Flooding Type: Potential for Groundwater Flooding of Property Situated Below Ground Level	A8NW (S)	439	1	387150 401000
	BGS Groundwater Flooding Susceptibility Flooding Type: Limited Potential for Groundwater Flooding to Occur	A18SW (NW)	440	1	386950 401850
	BGS Groundwater Flooding Susceptibility Flooding Type: Potential for Groundwater Flooding of Property Situated Below Ground Level	A12NE (W)	448	1	386750 401500
	BGS Groundwater Flooding Susceptibility Flooding Type: Limited Potential for Groundwater Flooding to Occur	A12SE (SW)	465	1	386850 401150
1	**Discharge Consents** Operator: United Utilities Water Limited Property Type: STORM TANK/CSO ON SEWERAGE NETWORK (WATER COMPANY) Location: Lightbowne Rd, Manchester, Greater Manchester Authority: Environment Agency, North West Region Catchment Area: Not Supplied Reference: 01man0090 Permit Version: 3 Effective Date: 3rd September 2010 Issued Date: 3rd September 2010 Revocation Date: 20th November 2014 Discharge Type: Public Sewage: Storm Sewage Overflow Discharge Environment: Freshwater Stream/River Receiving Water: Dean Brook **Status: Surrendered under EPR 2010** Positional Accuracy: Located by supplier to within 10m	A14NW (NE)	451	2	387700 401660

Map ID	Details	Quadrant Reference (Compass Direction)	Estimated Distance From Site	Contact	NGR
1	**Discharge Consents** Operator: United Utilities Water Limited Property Type: STORM TANK/CSO ON SEWERAGE NETWORK (WATER COMPANY) Location: Lightbowne Rd, Manchester, Greater Manchester Authority: Environment Agency, North West Region Catchment Area: Not Supplied Reference: 01man0090 Permit Version: 2 Effective Date: 14th April 2009 Issued Date: 14th April 2009 Revocation Date: 2nd September 2010 Discharge Type: Public Sewage: Storm Sewage Overflow Discharge Environment: Freshwater Stream/River Receiving Water: Dean Brook **Status: Post National Rivers Authority Legislation where issue date > 31/08/1989** Positional Accuracy: Located by supplier to within 10m	A14NW (NE)	451	2	387700 401660
1	**Discharge Consents** Operator: United Utilities Water Limited Property Type: STORM TANK/CSO ON SEWERAGE NETWORK (WATER COMPANY) Location: Lightbowne Rd, Manchester, Greater Manchester Authority: Environment Agency, North West Region Catchment Area: Not Given Reference: 01MAN0090 Permit Version: 1 Effective Date: 1st January 1995 Issued Date: Not Supplied Revocation Date: 13th April 2009 Discharge Type: Public Sewage: Storm Sewage Overflow Discharge Environment: Freshwater Stream/River Receiving Water: Dean Brook **Status: Post National Rivers Authority Legislation where issue date > 31/08/1989** Positional Accuracy: Located by supplier to within 100m	A14NW (NE)	451	2	387700 401660
2	**Discharge Consents** Operator: United Utilities Water Limited Property Type: STORM TANK/CSO ON SEWERAGE NETWORK (WATER COMPANY) Location: Lightbowne Rd, Manchester, Greater Manchester Authority: Environment Agency, North West Region Catchment Area: Not Given Reference: 01man0083 Permit Version: 1 Effective Date: 1st January 1995 Issued Date: Not Supplied Revocation Date: 25th October 1995 Discharge Type: Public Sewage: Storm Sewage Overflow Discharge Environment: Freshwater Stream/River Receiving Water: Moston Brook **Status: Authorisation revoked** Positional Accuracy: Located by supplier to within 100m	A8NW (S)	473	2	387180 400960
3	**Discharge Consents** Operator: United Utilities Water Plc (?) Property Type: STORM TANK/CSO ON SEWERAGE NETWORK (WATER COMPANY) Location: Kenyon Lane Cso, Kenyon Lane, Manchester, Greater Manchester, M40 5fh Authority: Environment Agency, North West Region Catchment Area: Not Supplied Reference: 016982953 Permit Version: 2 Effective Date: 21st February 2005 Issued Date: 21st February 2005 Revocation Date: Not Supplied Discharge Type: Public Sewage: Storm Sewage Overflow Discharge Environment: Freshwater Stream/River Receiving Water: Trib River Irk **Status: Varied by Application - (Water Resources Act 1991, Schedule 10 as amended by Environment Act 1995)** Positional Accuracy: Located by supplier to within 10m	A14SW (SE)	512	2	387700 401160

Map ID	Details	Quadrant Reference (Compass Direction)	Estimated Distance From Site	Contact	NGR
4	**Discharge Consents** Operator: United Utilities Water Limited Property Type: STORM TANK/CSO ON SEWERAGE NETWORK (WATER COMPANY) Location: Kenyon Lane Cso, Kenyon Lane, Manchester, Greater Manchester, M40 5fh Authority: Environment Agency, North West Region Catchment Area: Not Given Reference: 01MAN0352 Permit Version: 1 Effective Date: 1st January 1995 Issued Date: Not Supplied Revocation Date: 1st January 1995 Discharge Type: Public Sewage: Storm Sewage Overflow Discharge Environment: Freshwater Stream/River Receiving Water: Moston Brook **Status: Consent revoked or revised: New Consent issued (Section 37(1))** Positional Accuracy: Located by supplier to within 100m	A14SW (SE)	529	2	387720 401160
4	**Discharge Consents** Operator: United Utilities Water Limited Property Type: STORM TANK/CSO ON SEWERAGE NETWORK (WATER COMPANY) Location: Kenyon Lane Cso, Kenyon Lane, Manchester, Greater Manchester, M40 5fh Authority: Environment Agency, North West Region Catchment Area: Not Given Reference: 016982953 Permit Version: 1 Effective Date: 23rd June 1995 Issued Date: Not Supplied Revocation Date: 20th February 2005 Discharge Type: Public Sewage: Storm Sewage Overflow Discharge Environment: Freshwater Stream/River Receiving Water: Trib River Irk **Status: Consent revoked or revised: New Consent issued (Section 37(1))** Positional Accuracy: Located by supplier to within 100m	A14SW (SE)	560	2	387750 401150
5	**Discharge Consents** Operator: Viridor Waste (Greater Manchester)Limited Property Type: WASTE COLLECTION/TREATMENT/DISPOSAL/MATERIALS RECOVERY Location: Refuse Treatment/Transfer Station, Newton Heath, Greater Manchester Authority: Environment Agency, North West Region Catchment Area: Not Given Reference: 016990218 Permit Version: 1 Effective Date: 17th June 1980 Issued Date: Not Supplied Revocation Date: Not Supplied Discharge Type: Discharge Of Other Matter-Surface Water Discharge Environment: Freshwater Stream/River Receiving Water: Moston Brook **Status: Pre National Rivers Authority Legislation where issue date < 01/09/1989** Positional Accuracy: Located by supplier to within 100m	A14SE (E)	887	2	388100 401130
6	**Discharge Consents** Operator: United Utilities Water Plc (?) Property Type: STORM TANK/CSO ON SEWERAGE NETWORK (WATER COMPANY) Location: Potters Lane, Manchester, Greater Manchester Authority: Environment Agency, North West Region Catchment Area: Not Supplied Reference: 01man0095 Permit Version: 3 Effective Date: 1st February 2014 Issued Date: 26th March 2010 Revocation Date: Not Supplied Discharge Type: Public Sewage: Storm Sewage Overflow Discharge Environment: Freshwater Stream/River Receiving Water: Culverted Section Moston Brook **Status: Modified (Water Resources Act 1991, Schedule 10 as amended by Environment Act 1995)** Positional Accuracy: Located by supplier to within 10m	A12SW (W)	908	2	386350 401140

Map ID	Details	Quadrant Reference (Compass Direction)	Estimated Distance From Site	Contact	NGR
6	**Discharge Consents** Operator: United Utilities Water Plc (?) Property Type: STORM TANK/CSO ON SEWERAGE NETWORK (WATER COMPANY) Location: Potters Lane, Manchester, Greater Manchester Authority: Environment Agency, North West Region Catchment Area: Not Supplied Reference: 01man0095 Permit Version: 2 Effective Date: 31st March 2004 Issued Date: 31st March 2004 Revocation Date: 31st January 2014 Discharge Type: Public Sewage: Storm Sewage Overflow Discharge Environment: Freshwater Stream/River Receiving Water: Culverted Section Moston Brook **Status: Modified (Water Resources Act 1991, Schedule 10 as amended by Environment Act 1995)** Positional Accuracy: Located by supplier to within 10m	A12SW (W)	908	2	386350 401140
6	**Discharge Consents** Operator: United Utilities Water Limited Property Type: STORM TANK/CSO ON SEWERAGE NETWORK (WATER COMPANY) Location: Potters Lane, Manchester, Greater Manchester Authority: Environment Agency, North West Region Catchment Area: Not Given Reference: 01MAN0095 Permit Version: 1 Effective Date: 1st January 1995 Issued Date: Not Supplied Revocation Date: 30th March 2004 Discharge Type: Public Sewage: Storm Sewage Overflow Discharge Environment: Freshwater Stream/River Receiving Water: Moston Brook **Status: Consent revoked or revised: New Consent issued (Section 37(1))** Positional Accuracy: Located by supplier to within 100m	A12SW (W)	955	2	386300 401140
7	**Local Authority Pollution Prevention and Controls** Name: Kenyon Lane Dry Cleaners Location: 31 Kenyon Lane, Moston, Manchester Authority: Manchester City Council, Environmental Health Department Permit Reference: PPC/DC/RM/10/06 Dated: 1st February 2007 Process Type: Local Authority Pollution Prevention and Control Description: PG6/46 Dry cleaning **Status: Authorisation revoked** Positional Accuracy: Located by supplier to within 10m	A18SW (NW)	351	3	387080 401822
8	**Local Authority Pollution Prevention and Controls** Name: Moston Service Station Location: Lightbowne Road, Moston, MANCHESTER, Lancashire, M10 9BU Authority: Manchester City Council, Environmental Health Department Permit Reference: Pfs/9/98 Dated: 22nd December 1998 Process Type: Local Authority Air Pollution Control Description: PG1/14 Petrol filling station **Status: Authorisation revoked** Positional Accuracy: Located by supplier to within 10m	A8NW (S)	443	3	387177 400991
9	**Local Authority Pollution Prevention and Controls** Name: As New Dry Cleaners Location: 312 Moston Lane, Moston, Manchester Authority: Manchester City Council, Environmental Health Department Permit Reference: PPC/DC/RM/06/07 Dated: 1st February 2007 Process Type: Local Authority Pollution Prevention and Control Description: PG6/46 Dry cleaning **Status: Authorisation revoked** Positional Accuracy: Located by supplier to within 10m	A18SW (NW)	462	3	387020 401917
10	**Local Authority Pollution Prevention and Controls** Name: Murco Service Station Location: 55 St Mary's Road, Newton Heath, MANCHESTER, Lancashire, M40 3AR Authority: Manchester City Council, Environmental Health Department Permit Reference: PPC/PFS/RM/025/06 Dated: 22nd December 1998 Process Type: Local Authority Air Pollution Control Description: PG1/14 Petrol filling station **Status: Authorised** Positional Accuracy: Manually positioned to the address or location	A14SW (SE)	683	3	387886 401145

Map ID	Details	Quadrant Reference (Compass Direction)	Estimated Distance From Site	Contact	NGR
11	**Local Authority Pollution Prevention and Controls** Name: Quickmix Concrete Co Ltd Location: Dean Lane, Manchester, Lancashire, M10 0ad Authority: Manchester City Council, Environmental Health Department Permit Reference: PPC/21/92 Dated: 17th July 1992 Process Type: Local Authority Air Pollution Control Description: PG3/10 China and ball clay **Status:** **Authorisation revoked** Positional Accuracy: Located by supplier to within 10m	A9SW (SE)	802	3	387701 400759
12	**Local Authority Pollution Prevention and Controls** Name: Manchester & District Home For Lost Dogs Location: Crofters House, Moss Brook Road, Harpurphey, MANCHESTER, Lancashire, M9 1PL Authority: Manchester City Council, Environmental Health Department Permit Reference: 73/95 Dated: 1st May 1995 Process Type: Local Authority Air Pollution Control Description: PG5/3 Animal carcase incineration processes under 1 tonne an hour **Status:** **Authorisation revoked** Positional Accuracy: Manually positioned to the address or location	A12SW (W)	927	3	386302 401226
	Nearest Surface Water Feature	A14NW (NE)	442	-	387679 401689
13	**Pollution Incidents to Controlled Waters** Property Type: Transport, Storage, Communications: Road Location: Mill Street, Failsworth, MANCHESTER, Greater Manchester Authority: Environment Agency, North West Region Pollutant: Inert : Plaster & Plasterboard Note: Not Supplied Incident Date: 18th April 1999 Incident Reference: 1432 Catchment Area: Not Given Receiving Water: Not Given Cause of Incident: Not Given Incident Severity: Category 3 - Minor Incident Positional Accuracy: Approximate location provided by supplier	A14SE (E)	770	2	388000 401200
14	**Pollution Incidents to Controlled Waters** Property Type: Not Given Location: Greater Manchester Authority: Environment Agency, North West Region Pollutant: Unknown Note: Rochdale Canal; None Pollution Found Incident Date: 23rd May 1995 Incident Reference: 95611216 Catchment Area: Rochdale Canal Receiving Water: Not Given Cause of Incident: Not Given Incident Severity: Category 3 - Minor Incident Positional Accuracy: Located by supplier to within 100m	A8SW (S)	829	2	387200 400600
	River Quality Name: Moston Bk GQA Grade: River Quality F Reach: Qsl At Hale Lane Failsworth To Irk Estimated Distance (km): 5.6 Flow Rate: Flow less than 0.31 cumecs Flow Type: River Year: 2000	A8NW (S)	568	2	387115 400876
15	**Substantiated Pollution Incident Register** Authority: Environment Agency - North West Region, South Area Incident Date: 28th July 2016 Incident Reference: 1457159 Water Impact: Category 2 - Significant Incident Air Impact: Category 4 - No Impact Land Impact: Category 2 - Significant Incident Positional Accuracy: Located by supplier to within 10m Pollutant: Oils - Lubricating Pollutant: Oils And Fuel: Mixed/Waste Oils	A9NW (SE)	690	2	387806 401002

Map ID	Details	Quadrant Reference (Compass Direction)	Estimated Distance From Site	Contact	NGR
16	**Water Abstractions** Operator: Watney Mann (North) Ltd Licence Number: 2569005004 Permit Version: Not Supplied Location: Two Boreholes, NEWTON HEATH Authority: Environment Agency, North West Region Abstraction: Cooling & Manufacturing Abstraction Type: Not Supplied Source: Groundwater Daily Rate (m3): 1364 Yearly Rate (m3): 478435 Details: Additional Purpose: Cooling; Licence Status: Revoked Authorised Start: Not Supplied Authorised End: Not Supplied Permit Start Date: Not Supplied Permit End Date: Not Supplied Positional Accuracy: Located by supplier to within 100m	A7NE (SW)	718	2	386900 400800
	Water Abstractions Operator: Cochrane & Gibbs Ltd Licence Number: 2569006022 Permit Version: Not Supplied Location: Rochdale Canal, Bower Street, Newton Heath, MANCHESTER Authority: Environment Agency, North West Region Abstraction: Boiler Feed & Manufacturing Abstraction Type: Not Supplied Source: Canal Daily Rate (m3): 773 Yearly Rate (m3): 168202 Details: Additional Purpose: Boiler feed; Licence Status: Revoked Authorised Start: Not Supplied Authorised End: Not Supplied Permit Start Date: Not Supplied Permit End Date: Not Supplied Positional Accuracy: Located by supplier to within 100m	A3SW (S)	1468	2	386901 400001
	Water Abstractions Operator: Centertex (U K) Limited Licence Number: 2569005008 Permit Version: Not Supplied Location: Reservoir Fed By Surface Drainage, & Spring, KINGSBRIDGE ROAD Authority: Environment Agency, North West Region Abstraction: Manufacturing Abstraction Type: Not Supplied Source: River Daily Rate (m3): 409 Yearly Rate (m3): 102285 Details: Licence Status: Revoked Authorised Start: Not Supplied Authorised End: Not Supplied Permit Start Date: Not Supplied Permit End Date: Not Supplied Positional Accuracy: Located by supplier to within 100m	(W)	1697	2	385500 401500
	Water Abstractions Operator: Hanson Quarry Products Europe Limited Licence Number: 2569005061 Permit Version: 3 Location: Borehole At Norton Street, Miles Platting, Manchester Authority: Environment Agency, North West Region Abstraction: Construction: General Use (Medium Loss) Abstraction Type: Water may be abstracted from a single point Source: Groundwater Daily Rate (m3): Not Supplied Yearly Rate (m3): Not Supplied Details: At Norton Street, Miles Platting Authorised Start: 01 January Authorised End: 31 December Permit Start Date: 13th August 2012 Permit End Date: Not Supplied Positional Accuracy: Located by supplier to within 10m	A2SW (S)	1780	2	386550 399790

Map ID	Details	Quadrant Reference (Compass Direction)	Estimated Distance From Site	Contact	NGR
	Water Abstractions Operator: Hanson Quarry Products Europe Ltd Licence Number: 2569005061 Permit Version: 2 Location: Borehole At Norton Street, Miles Platting, Manchester Authority: Environment Agency, North West Region Abstraction: Construction: General Use (Medium Loss) Abstraction Type: Water may be abstracted from a single point Source: Groundwater Daily Rate (m3): Not Supplied Yearly Rate (m3): Not Supplied Details: At Norton Street, Miles Platting Authorised Start: 01 January Authorised End: 31 December Permit Start Date: 1st July 2000 Permit End Date: Not Supplied Positional Accuracy: Located by supplier to within 10m	A2SW (S)	1780	2	386550 399790
	Water Abstractions Operator: Pifco Ltd Licence Number: 2569005024 Permit Version: Not Supplied Location: Borehole, Moston Mill, Moston, MANCHESTER Authority: Environment Agency, North West Region Abstraction: Boiler Feed Abstraction Type: Not Supplied Source: Groundwater Daily Rate (m3): 27 Yearly Rate (m3): 9928 Details: Licence Status: Revoked Authorised Start: Not Supplied Authorised End: Not Supplied Permit Start Date: Not Supplied Permit End Date: Not Supplied Positional Accuracy: Located by supplier to within 100m	A25SW (NE)	1784	2	388500 402800
	Water Abstractions Operator: Astor Chemicals Limited Licence Number: 2569006011 Permit Version: Not Supplied Location: Rochdale Canal, Beresford Street, FAILSWORTH Authority: Environment Agency, North West Region Abstraction: Cooling Abstraction Type: Not Supplied Source: Canal Daily Rate (m3): 600 Yearly Rate (m3): 54552 Details: Licence Status: Revoked Authorised Start: Not Supplied Authorised End: Not Supplied Permit Start Date: Not Supplied Permit End Date: Not Supplied Positional Accuracy: Located by supplier to within 100m	(E)	1962	2	389200 401100
	Groundwater Vulnerability Map Combined Classification: Secondary Superficial Aquifer - Low Vulnerability Combined Vulnerability: Low Combined Aquifer: Productive Bedrock Aquifer, Productive Superficial Aquifer Pollutant Speed: Low Bedrock Flow: Well Connected Fractures Dilution: 300-550 mm/year Baseflow Index: <40% Superficial Patchiness: >90% Superficial Thickness: >10m Superficial Recharge: Medium	A13NE (NE)	0	4	387242 401469
	Groundwater Vulnerability - Soluble Rock Risk None				
	Bedrock Aquifer Designations Aquifer Designation: Secondary Aquifer - A	A13NE (NE)	0	4	387242 401469
	Superficial Aquifer Designations Aquifer Designation: Secondary Aquifer - Undifferentiated	A13NE (NE)	0	4	387242 401469
	Extreme Flooding from Rivers or Sea without Defences None				

Map ID	Details	Quadrant Reference (Compass Direction)	Estimated Distance From Site	Contact	NGR
	Flooding from Rivers or Sea without Defences None				
	Areas Benefiting from Flood Defences None				
	Flood Water Storage Areas None				
	Flood Defences None				
17	**OS Water Network Lines** Watercourse Form: Inland river Watercourse Length: 2111.7 Watercourse Level: On ground surface Permanent: True Watercourse Name: Moston Brook Catchment Name: Mersey Primacy: 1	A8NE (S)	440	5	387386 401009
18	**OS Water Network Lines** Watercourse Form: Inland river Watercourse Length: 360.7 Watercourse Level: On ground surface Permanent: True Watercourse Name: Not Supplied Catchment Name: Mersey Primacy: 1	A14NW (NE)	443	5	387679 401689
19	**OS Water Network Lines** Watercourse Form: Inland river Watercourse Length: 185.7 Watercourse Level: Not Supplied Permanent: True Watercourse Name: Not Supplied Catchment Name: Mersey Primacy: 1	A14SW (SE)	543	5	387763 401214
20	**OS Water Network Lines** Watercourse Form: Inland river Watercourse Length: 231.8 Watercourse Level: On ground surface Permanent: True Watercourse Name: Moston Brook Catchment Name: Mersey Primacy: 1	A14SW (SE)	543	5	387753 401193
21	**OS Water Network Lines** Watercourse Form: Inland river Watercourse Length: 9.0 Watercourse Level: On ground surface Permanent: True Watercourse Name: Not Supplied Catchment Name: Mersey Primacy: 1	A14SW (E)	561	5	387826 401379
22	**OS Water Network Lines** Watercourse Form: Inland river Watercourse Length: 17.3 Watercourse Level: On ground surface Permanent: True Watercourse Name: Not Supplied Catchment Name: Mersey Primacy: 1	A14SW (E)	569	5	387835 401377
23	**OS Water Network Lines** Watercourse Form: Lake Watercourse Length: 6.1 Watercourse Level: On ground surface Permanent: True Watercourse Name: Not Supplied Catchment Name: Mersey Primacy: 1	A19SW (NE)	658	5	387842 401841
24	**OS Water Network Lines** Watercourse Form: Inland river Watercourse Length: 227.3 Watercourse Level: On ground surface Permanent: True Watercourse Name: Not Supplied Catchment Name: Mersey Primacy: 1	A19SW (NE)	663	5	387848 401840

Map ID	Details	Quadrant Reference (Compass Direction)	Estimated Distance From Site	Contact	NGR
25	**OS Water Network Lines** Watercourse Form: Inland river Watercourse Length: 287.9 Watercourse Level: On ground surface Permanent: True Watercourse Name: Moston Brook Catchment Name: Mersey Primacy: 1	A14SE (SE)	755	5	387971 401163
26	**OS Water Network Lines** Watercourse Form: Inland river Watercourse Length: 142.2 Watercourse Level: On ground surface Permanent: True Watercourse Name: Not Supplied Catchment Name: Mersey Primacy: 1	A12SW (W)	784	5	386426 401322
27	**OS Water Network Lines** Watercourse Form: Inland river Watercourse Length: 60.4 Watercourse Level: On ground surface Permanent: True Watercourse Name: Not Supplied Catchment Name: Mersey Primacy: 1	A18NW (N)	822	5	386973 402283
28	**OS Water Network Lines** Watercourse Form: Lake Watercourse Length: 4.9 Watercourse Level: On ground surface Permanent: True Watercourse Name: Not Supplied Catchment Name: Mersey Primacy: 1	A19SE (NE)	853	5	387998 401959
29	**OS Water Network Lines** Watercourse Form: Inland river Watercourse Length: 671.8 Watercourse Level: On ground surface Permanent: True Watercourse Name: Boggart Hole Brook Catchment Name: Mersey Primacy: 1	A18NW (N)	875	5	386937 402327
30	**OS Water Network Lines** Watercourse Form: Inland river Watercourse Length: 154.5 Watercourse Level: On ground surface Permanent: True Watercourse Name: Boggart Hole Brook Catchment Name: Mersey Primacy: 1	A18NW (N)	876	5	386941 402329
31	**OS Water Network Lines** Watercourse Form: Inland river Watercourse Length: 20.1 Watercourse Level: On ground surface Permanent: True Watercourse Name: Not Supplied Catchment Name: Mersey Primacy: 1	A18NW (N)	896	5	387116 402387
32	**OS Water Network Lines** Watercourse Form: Inland river Watercourse Length: 16.5 Watercourse Level: On ground surface Permanent: True Watercourse Name: Not Supplied Catchment Name: Mersey Primacy: 1	A18NW (N)	911	5	387111 402402
33	**OS Water Network Lines** Watercourse Form: Inland river Watercourse Length: 66.5 Watercourse Level: On ground surface Permanent: True Watercourse Name: Not Supplied Catchment Name: Mersey Primacy: 1	A18NW (N)	913	5	387105 402403

Map ID	Details	Quadrant Reference (Compass Direction)	Estimated Distance From Site	Contact	NGR
34	**OS Water Network Lines** Watercourse Form: Inland river Watercourse Length: 23.4 Watercourse Level: On ground surface Permanent: True Watercourse Name: Boggart Hole Brook Catchment Name: Mersey Primacy: 1	A18NW (N)	940	5	387050 402422
35	**OS Water Network Lines** Watercourse Form: Inland river Watercourse Length: 30.2 Watercourse Level: On ground surface Permanent: True Watercourse Name: Not Supplied Catchment Name: Mersey Primacy: 1	A18NW (N)	955	5	387081 402442
36	**OS Water Network Lines** Watercourse Form: Inland river Watercourse Length: 2.4 Watercourse Level: On ground surface Permanent: True Watercourse Name: Not Supplied Catchment Name: Mersey Primacy: 1	A18NW (N)	960	5	387052 402443
37	**OS Water Network Lines** Watercourse Form: Inland river Watercourse Length: 60.7 Watercourse Level: On ground surface Permanent: True Watercourse Name: Boggart Hole Brook Catchment Name: Mersey Primacy: 1	A18NW (N)	962	5	387053 402445

Map ID	Details	Quadrant Reference (Compass Direction)	Estimated Distance From Site	Contact	NGR
38	**Historical Landfill Sites** Licence Holder: Not Supplied Location: Church Lane, Harpurhey, Manchester, Greater Manchester Name: Land adjacent to Church Lane North Operator Location: Not Supplied Boundary Accuracy: As Supplied Provider Reference: EAHLD16416 First Input Date: Not Supplied Last Input Date: 31st December 1977 Specified Waste Type: Deposited Waste included Commercial and Household Waste EA Waste Ref: 0 Regis Ref: Not Supplied WRC Ref: Not Supplied BGS Ref: Not Supplied Other Ref: F007	A13SW (SW)	134	2	387175 401314
39	**Historical Landfill Sites** Licence Holder: Not Supplied Location: Lizmar Terrace, Harpurhey, Manchester, Greater Manchester Name: Land at Moston College Operator Location: Not Supplied Boundary Accuracy: As Supplied Provider Reference: EAHLD16394 First Input Date: 31st December 1947 Last Input Date: Not Supplied Specified Waste Type: Deposited Waste included Commercial and Household Waste EA Waste Ref: 0 Regis Ref: Not Supplied WRC Ref: Not Supplied BGS Ref: Not Supplied Other Ref: F019	A13NW (W)	230	2	386979 401542
40	**Historical Landfill Sites** Licence Holder: Not Supplied Location: Bluestone Road, Moston, Manchester, Greater Manchester Name: Land off Bluestone Road Operator Location: Not Supplied Boundary Accuracy: As Supplied Provider Reference: EAHLD16390 First Input Date: Not Supplied Last Input Date: Not Supplied Specified Waste Type: Not Supplied EA Waste Ref: 0 Regis Ref: Not Supplied WRC Ref: Not Supplied BGS Ref: Not Supplied Other Ref: F035	A13NE (NE)	339	2	387496 401760
41	**Historical Landfill Sites** Licence Holder: George Cox and Sons Limited Location: St Marys Road - Joyce Street, Kenyan Lane, Moston, Manchester Name: Lightbowne Phase II Operator Location: Not Supplied Boundary Accuracy: As Supplied Provider Reference: EAHLD16420 First Input Date: 7th May 1980 Last Input Date: 31st December 1981 Specified Waste Type: Deposited Waste included Inert and Industrial Waste EA Waste Ref: 0 Regis Ref: Not Supplied WRC Ref: 4200/9283 BGS Ref: Not Supplied Other Ref: F036, RD/LIC/188/79	A14SW (SE)	418	2	387591 401170
42	**Historical Landfill Sites** Licence Holder: Manchester City Council Location: Northampton Road, Harpurhey, Manchester, Greater Manchester Name: Moston Brook Operator Location: Not Supplied Boundary Accuracy: As Supplied Provider Reference: EAHLD16424 First Input Date: 1st May 1974 Last Input Date: 1st December 1977 Specified Waste Type: Deposited Waste included Inert, Industrial, Commercial, Household and Special Waste, and Liquid Sludge EA Waste Ref: 0 Regis Ref: Not Supplied WRC Ref: 4200/9660 BGS Ref: Not Supplied Other Ref: F006	A8NW (SW)	515	2	386963 400998

Map ID	Details	Quadrant Reference (Compass Direction)	Estimated Distance From Site	Contact	NGR
43	**Historical Landfill Sites** Licence Holder: Not Supplied Location: Moston, Manchester, Greater Manchester Name: Land to the rear of Fairway Operator Location: Not Supplied Boundary Accuracy: As Supplied Provider Reference: EAHLD16384 First Input Date: Not Supplied Last Input Date: Not Supplied Specified Waste Type: Not Supplied EA Waste Ref: 0 Regis Ref: Not Supplied WRC Ref: Not Supplied BGS Ref: Not Supplied Other Ref: F021, G036	A14SE (E)	696	2	387931 401226
44	**Historical Landfill Sites** Licence Holder: Not Supplied Location: Newton Heath, Manchester, Greater Manchester Name: Land off Reliance Street Operator Location: Not Supplied Boundary Accuracy: As Supplied Provider Reference: EAHLD16433 First Input Date: Not Supplied Last Input Date: Not Supplied Specified Waste Type: Not Supplied EA Waste Ref: 0 Regis Ref: Not Supplied WRC Ref: Not Supplied BGS Ref: Not Supplied Other Ref: F041	A14SE (SE)	791	2	388000 401139
45	**Historical Landfill Sites** Licence Holder: Not Supplied Location: Charlestown, Manchester, Greater Manchester Name: Land Off Charlestown Road Operator Location: Not Supplied Boundary Accuracy: As Supplied Provider Reference: EAHLD16344 First Input Date: 20th April 1964 Last Input Date: 31st December 1974 Specified Waste Type: Deposited Waste included Commercial and Household Waste, and Liquid Sludge EA Waste Ref: 0 Regis Ref: Not Supplied WRC Ref: Not Supplied BGS Ref: 583 Other Ref: F004	A18NE (N)	908	2	387417 402397
46	**Licensed Waste Management Facilities (Locations)** Licence Number: 53890 Location: 13 Warden Lane, Manchester, M40 2FH Operator Name: Bolger K Operator Location: Not Supplied Authority: Environment Agency - North West Region, South Area Site Category: Household, Commercial And Industrial Transfer Stations **Licence Status: Revoked** Issued: 10th July 1991 Last Modified: Not Supplied Expires: Not Supplied Suspended: Not Supplied Revoked: 9th April 2015 Surrendered: Not Supplied IPPC Reference: Not Supplied Positional Accuracy: Located by supplier to within 10m	A9SW (SE)	845	2	387698 400706
47	**Licensed Waste Management Facilities (Locations)** Licence Number: 50306 Location: Unit 1, Brookside Works, Clough Road, Manchester, M9 4FP Operator Name: Grant Leslie Operator Location: Not Supplied Authority: Environment Agency - North West Region, South Area Site Category: End of Life Vehicles **Licence Status: Part Revoked** Issued: 14th June 2004 Last Modified: Not Supplied Expires: Not Supplied Suspended: Not Supplied Revoked: 15th July 2015 Surrendered: Not Supplied IPPC Reference: Not Supplied Positional Accuracy: Manually positioned to the address or location	A17SW (NW)	872	2	386528 402036

Map ID	Details	Quadrant Reference (Compass Direction)	Estimated Distance From Site	Contact	NGR
48	**Licensed Waste Management Facilities (Locations)** Licence Number: 53930 Location: North Manchester T L S & M B T Plant, Reliance Street, Newton Heath, Manchester, M40 3EZ Operator Name: S U E Z Recycling And Recovery U K Ltd Operator Location: Not Supplied Authority: Environment Agency - North West Region, South Area Site Category: Treatment - Biological **Licence Status: Transferred** Issued: 3rd April 1984 Last Modified: 4th January 2017 Expires: Not Supplied Suspended: Not Supplied Revoked: Not Supplied Surrendered: Not Supplied IPPC Reference: Not Supplied Positional Accuracy: Located by supplier to within 10m	A9NE (SE)	969	2	388141 401015
	Local Authority Landfill Coverage Name: Manchester City Council - Had landfill data but passed it to the relevant environment agency		0	6	387242 401469
49	**Potentially Infilled Land (Non-Water)** Bearing Ref: SW Use: Unknown Filled Ground (Pit, quarry etc) Date of Mapping: 1990	A13SW (SW)	0	-	387231 401460
50	**Potentially Infilled Land (Non-Water)** Bearing Ref: W Use: Unknown Filled Ground (Pit, quarry etc) Date of Mapping: 1990	A13NW (W)	210	-	387003 401547
51	**Potentially Infilled Land (Non-Water)** Bearing Ref: NE Use: Unknown Filled Ground (Pit, quarry etc) Date of Mapping: 1990	A19SW (NE)	550	-	387645 401910
52	**Potentially Infilled Land (Non-Water)** Bearing Ref: N Use: Unknown Filled Ground (Pit, quarry etc) Date of Mapping: 1990	A18SE (N)	578	-	387386 402068
53	**Potentially Infilled Land (Non-Water)** Bearing Ref: SE Use: Unknown Filled Ground (Pit, quarry etc) Date of Mapping: 1990	A14SE (SE)	704	-	387919 401167
54	**Potentially Infilled Land (Non-Water)** Bearing Ref: E Use: Unknown Filled Ground (Pit, quarry etc) Date of Mapping: 1990	A14NE (E)	798	-	388074 401561
55	**Potentially Infilled Land (Non-Water)** Bearing Ref: N Use: Unknown Filled Ground (Pit, quarry etc) Date of Mapping: 1990	A18NE (N)	818	-	387445 402302
56	**Potentially Infilled Land (Non-Water)** Bearing Ref: N Use: Unknown Filled Ground (Pit, quarry etc) Date of Mapping: 1990	A18NW (N)	919	-	387009 402393
57	**Potentially Infilled Land (Non-Water)** Bearing Ref: E Use: Unknown Filled Ground (Pit, quarry etc) Date of Mapping: 1990	A14SE (E)	924	-	388171 401245
58	**Potentially Infilled Land (Water)** Use: Unknown Filled Ground (Pond, marsh, river, stream, dock etc) Date of Mapping: 1848	A13SE (SE)	79	-	387340 401407
59	**Potentially Infilled Land (Water)** Use: Unknown Filled Ground (Pond, marsh, river, stream, dock etc) Date of Mapping: 1910	A13NE (NE)	112	-	387369 401567
60	**Potentially Infilled Land (Water)** Use: Unknown Filled Ground (Pond, marsh, river, stream, dock etc) Date of Mapping: 1909	A13SW (W)	132	-	387068 401439
61	**Potentially Infilled Land (Water)** Use: Unknown Filled Ground (Pond, marsh, river, stream, dock etc) Date of Mapping: 1894	A13NW (NW)	137	-	387133 401608

Map ID	Details	Quadrant Reference (Compass Direction)	Estimated Distance From Site	Contact	NGR
62	**Potentially Infilled Land (Water)** Use: Unknown Filled Ground (Pond, marsh, river, stream, dock etc) Date of Mapping: 1956	A13SW (S)	170	-	387166 401279
63	**Potentially Infilled Land (Water)** Use: Unknown Filled Ground (Pond, marsh, river, stream, dock etc) Date of Mapping: 1923	A13SW (SW)	208	-	387054 401309
64	**Potentially Infilled Land (Water)** Use: Unknown Filled Ground (Pond, marsh, river, stream, dock etc) Date of Mapping: 1848	A13SE (S)	218	-	387328 401223
65	**Potentially Infilled Land (Water)** Use: Unknown Filled Ground (Pond, marsh, river, stream, dock etc) Date of Mapping: 1894	A13NW (NW)	220	-	387052 401647
66	**Potentially Infilled Land (Water)** Use: Unknown Filled Ground (Pond, marsh, river, stream, dock etc) Date of Mapping: 1909	A13SW (SW)	284	-	386940 401342
67	**Potentially Infilled Land (Water)** Use: Unknown Filled Ground (Pond, marsh, river, stream, dock etc) Date of Mapping: 1894	A13NW (NW)	312	-	387090 401784
68	**Potentially Infilled Land (Water)** Use: Unknown Filled Ground (Pond, marsh, river, stream, dock etc) Date of Mapping: 1894	A13NW (NW)	313	-	386942 401655
69	**Potentially Infilled Land (Water)** Use: Unknown Filled Ground (Pond, marsh, river, stream, dock etc) Date of Mapping: 1848	A8NW (S)	335	-	387209 401095
70	**Potentially Infilled Land (Water)** Use: Unknown Filled Ground (Pond, marsh, river, stream, dock etc) Date of Mapping: 1894	A13NW (NW)	337	-	386944 401701
71	**Potentially Infilled Land (Water)** Use: Unknown Filled Ground (Pond, marsh, river, stream, dock etc) Date of Mapping: 1848	A8NE (S)	388	-	387362 401056
72	**Potentially Infilled Land (Water)** Use: Unknown Filled Ground (Pond, marsh, river, stream, dock etc) Date of Mapping: 1848	A13NW (NW)	393	-	386953 401791
73	**Potentially Infilled Land (Water)** Use: Unknown Filled Ground (Pond, marsh, river, stream, dock etc) Date of Mapping: 1894	A18SW (N)	418	-	387154 401910
74	**Potentially Infilled Land (Water)** Use: Unknown Filled Ground (Pond, marsh, river, stream, dock etc) Date of Mapping: 1894	A8NE (S)	421	-	387321 401013
75	**Potentially Infilled Land (Water)** Use: Unknown Filled Ground (Pond, marsh, river, stream, dock etc) Date of Mapping: 1848	A8NW (S)	430	-	387109 401021
76	**Potentially Infilled Land (Water)** Use: Unknown Filled Ground (Pond, marsh, river, stream, dock etc) Date of Mapping: 1923	A8NW (SW)	460	-	387041 401018
77	**Potentially Infilled Land (Water)** Use: Unknown Filled Ground (Pond, marsh, river, stream, dock etc) Date of Mapping: 1956	A8NW (S)	463	-	387057 401006
78	**Potentially Infilled Land (Water)** Use: Unknown Filled Ground (Pond, marsh, river, stream, dock etc) Date of Mapping: 1923	A8NW (S)	463	-	387154 400974
79	**Potentially Infilled Land (Water)** Use: Unknown Filled Ground (Pond, marsh, river, stream, dock etc) Date of Mapping: 1848	A12NE (NW)	495	-	386775 401729
80	**Potentially Infilled Land (Water)** Use: Unknown Filled Ground (Pond, marsh, river, stream, dock etc) Date of Mapping: 1923	A12SE (SW)	523	-	386786 401137
81	**Potentially Infilled Land (Water)** Use: Unknown Filled Ground (Pond, marsh, river, stream, dock etc) Date of Mapping: 1894	A12NE (W)	527	-	386695 401627
82	**Potentially Infilled Land (Water)** Use: Unknown Filled Ground (Pond, marsh, river, stream, dock etc) Date of Mapping: 1923	A14SW (SE)	538	-	387762 401222

Map ID	Details	Quadrant Reference (Compass Direction)	Estimated Distance From Site	Contact	NGR
83	**Potentially Infilled Land (Water)** Use: Unknown Filled Ground (Pond, marsh, river, stream, dock etc) Date of Mapping: 1848	A8NW (S)	539	-	387188 400892
84	**Potentially Infilled Land (Water)** Use: Unknown Filled Ground (Pond, marsh, river, stream, dock etc) Date of Mapping: 1894	A12NE (W)	539	-	386661 401523
85	**Potentially Infilled Land (Water)** Use: Unknown Filled Ground (Pond, marsh, river, stream, dock etc) Date of Mapping: 1923	A12SE (W)	547	-	386654 401398
86	**Potentially Infilled Land (Water)** Use: Unknown Filled Ground (Pond, marsh, river, stream, dock etc) Date of Mapping: 1909	A12SE (W)	547	-	386687 401270
87	**Potentially Infilled Land (Water)** Use: Unknown Filled Ground (Pond, marsh, river, stream, dock etc) Date of Mapping: 1956	A8NW (SW)	559	-	386910 400979
88	**Potentially Infilled Land (Water)** Use: Unknown Filled Ground (Pond, marsh, river, stream, dock etc) Date of Mapping: 1910	A18SW (N)	561	-	387152 402054
89	**Potentially Infilled Land (Water)** Use: Unknown Filled Ground (Pond, marsh, river, stream, dock etc) Date of Mapping: 1894	A17SE (NW)	572	-	386734 401811
90	**Potentially Infilled Land (Water)** Use: Unknown Filled Ground (Pond, marsh, river, stream, dock etc) Date of Mapping: 1848	A12SE (W)	590	-	386639 401277
91	**Potentially Infilled Land (Water)** Use: Unknown Filled Ground (Pond, marsh, river, stream, dock etc) Date of Mapping: 1894	A17SE (NW)	599	-	386815 401945
92	**Potentially Infilled Land (Water)** Use: Unknown Filled Ground (Pond, marsh, river, stream, dock etc) Date of Mapping: 1894	A12NE (W)	625	-	386604 401662
93	**Potentially Infilled Land (Water)** Use: Unknown Filled Ground (Pond, marsh, river, stream, dock etc) Date of Mapping: 1923	A12SE (SW)	657	-	386621 401148
94	**Potentially Infilled Land (Water)** Use: Unknown Filled Ground (Pond, marsh, river, stream, dock etc) Date of Mapping: 1848	A14SW (E)	660	-	387909 401287
95	**Potentially Infilled Land (Water)** Use: Unknown Filled Ground (Pond, marsh, river, stream, dock etc) Date of Mapping: 1894	A12SW (W)	687	-	386512 401416
96	**Potentially Infilled Land (Water)** Use: Unknown Filled Ground (Pond, marsh, river, stream, dock etc) Date of Mapping: 1894	A17SE (NW)	712	-	386892 402132
97	**Potentially Infilled Land (Water)** Use: Unknown Filled Ground (Pond, marsh, river, stream, dock etc) Date of Mapping: 1910	A19SW (NE)	714	-	387807 401979
98	**Potentially Infilled Land (Water)** Use: Unknown Filled Ground (Pond, marsh, river, stream, dock etc) Date of Mapping: 1894	A12SW (W)	723	-	386478 401394
99	**Potentially Infilled Land (Water)** Use: Unknown Filled Ground (Pond, marsh, river, stream, dock etc) Date of Mapping: 1848	A9NW (SE)	723	-	387653 400821
100	**Potentially Infilled Land (Water)** Use: Unknown Filled Ground (Pond, marsh, river, stream, dock etc) Date of Mapping: 1938	A12NW (W)	754	-	386458 401614
101	**Potentially Infilled Land (Water)** Use: Unknown Filled Ground (Pond, marsh, river, stream, dock etc) Date of Mapping: 1956	A14SE (SE)	758	-	387973 401158
102	**Potentially Infilled Land (Water)** Use: Unknown Filled Ground (Pond, marsh, river, stream, dock etc) Date of Mapping: 1910	A18NE (N)	765	-	387388 402257
103	**Potentially Infilled Land (Water)** Use: Unknown Filled Ground (Pond, marsh, river, stream, dock etc) Date of Mapping: 1910	A18NW (N)	767	-	387037 402243

Map ID	Details	Quadrant Reference (Compass Direction)	Estimated Distance From Site	Contact	NGR
104	**Potentially Infilled Land (Water)** Use: Unknown Filled Ground (Pond, marsh, river, stream, dock etc) Date of Mapping: 1848	A14NE (E)	775	-	388044 401615
105	**Potentially Infilled Land (Water)** Use: Unknown Filled Ground (Pond, marsh, river, stream, dock etc) Date of Mapping: 1956	A14SE (E)	808	-	388038 401195
106	**Potentially Infilled Land (Water)** Use: Unknown Filled Ground (Pond, marsh, river, stream, dock etc) Date of Mapping: 1848	A14NE (E)	812	-	388045 401770
107	**Potentially Infilled Land (Water)** Use: Unknown Filled Ground (Pond, marsh, river, stream, dock etc) Date of Mapping: 1848	A17SW (NW)	812	-	386486 401860
108	**Potentially Infilled Land (Water)** Use: Unknown Filled Ground (Pond, marsh, river, stream, dock etc) Date of Mapping: 1848	A17NE (NW)	813	-	386766 402176
109	**Potentially Infilled Land (Water)** Use: Unknown Filled Ground (Pond, marsh, river, stream, dock etc) Date of Mapping: 1848	A8SE (S)	814	-	387441 400637
110	**Potentially Infilled Land (Water)** Use: Unknown Filled Ground (Pond, marsh, river, stream, dock etc) Date of Mapping: 1956	A12SW (W)	815	-	386390 401355
111	**Potentially Infilled Land (Water)** Use: Unknown Filled Ground (Pond, marsh, river, stream, dock etc) Date of Mapping: 1910	A19SW (NE)	820	-	387885 402053
112	**Potentially Infilled Land (Water)** Use: Unknown Filled Ground (Pond, marsh, river, stream, dock etc) Date of Mapping: 1956	A12SW (W)	831	-	386401 401226
113	**Potentially Infilled Land (Water)** Use: Unknown Filled Ground (Pond, marsh, river, stream, dock etc) Date of Mapping: 1848	A19SE (NE)	839	-	388059 401808
114	**Potentially Infilled Land (Water)** Use: Unknown Filled Ground (Pond, marsh, river, stream, dock etc) Date of Mapping: 1894	A17NE (NW)	853	-	386690 402170
115	**Potentially Infilled Land (Water)** Use: Unknown Filled Ground (Pond, marsh, river, stream, dock etc) Date of Mapping: 1923	A12SW (W)	878	-	386322 401398
116	**Potentially Infilled Land (Water)** Use: Unknown Filled Ground (Pond, marsh, river, stream, dock etc) Date of Mapping: 1848	A8SW (S)	881	-	386980 400589
117	**Potentially Infilled Land (Water)** Use: Unknown Filled Ground (Pond, marsh, river, stream, dock etc) Date of Mapping: 1894	A12SW (W)	917	-	386295 401305
118	**Potentially Infilled Land (Water)** Use: Unknown Filled Ground (Pond, marsh, river, stream, dock etc) Date of Mapping: 1894	A14NE (E)	929	-	388195 401647
119	**Potentially Infilled Land (Water)** Use: Unknown Filled Ground (Pond, marsh, river, stream, dock etc) Date of Mapping: 1848	A9NE (SE)	947	-	388057 400911
120	**Potentially Infilled Land (Water)** Use: Unknown Filled Ground (Pond, marsh, river, stream, dock etc) Date of Mapping: 1923	A14SE (E)	954	-	388176 401146
121	**Potentially Infilled Land (Water)** Use: Unknown Filled Ground (Pond, marsh, river, stream, dock etc) Date of Mapping: 1956	A12SW (W)	962	-	386288 401151
122	**Potentially Infilled Land (Water)** Use: Unknown Filled Ground (Pond, marsh, river, stream, dock etc) Date of Mapping: 1910	A19NE (NE)	965	-	387997 402144
123	**Potentially Infilled Land (Water)** Use: Unknown Filled Ground (Pond, marsh, river, stream, dock etc) Date of Mapping: 1923	A14SE (E)	973	-	388203 401172
124	**Potentially Infilled Land (Water)** Use: Unknown Filled Ground (Pond, marsh, river, stream, dock etc) Date of Mapping: 1923	A9SE (SE)	989	-	388015 400787

Map ID	Details	Quadrant Reference (Compass Direction)	Estimated Distance From Site	Contact	NGR
125	**Potentially Infilled Land (Water)** Use: Unknown Filled Ground (Pond, marsh, river, stream, dock etc) Date of Mapping: 1848	A11SE (W)	991	-	386211 401368
126	**Registered Landfill Sites** Licence Holder: George Cox & Sons Ltd Licence Reference: 00188 Site Location: Lightbowne Phase 2, Kenyon Lane, Manchester, Greater Manchester Licence Easting: Not Supplied Licence Northing: Not Supplied Operator Location: Hall Lane Works, Farnsworth, BOLTON, Lancashire, BL4 7QF Authority: Environment Agency - North West Region, South Area Site Category: Landfill Max Input Rate: Very Large (Equal to or greater than 250,000 tonnes per year) Waste Source Restrictions: No known restriction on source of waste Status: Licence lapsed/cancelled/defunct/not applicable/surrenderedCancelled Dated: 4th February 1982 Preceded By Licence: Not Given Superseded By Licence: Not Given Positional Accuracy: Positioned by the supplier Boundary Accuracy: Moderate Authorised Waste: Construction And Demolition Wastes Prohibited Waste: Liquid/Slurry/Sludge Wastes	A13SE (SE)	428	2	387574 401134
127	**Registered Waste Transfer Sites** Licence Holder: K Bolger - Manchester Waste Recovery Licence Reference: 00613 Site Location: 13 Warden Lane, Newton Heath, Manchester, Greater Manchester, M40 2fh Operator Location: As Site Address Authority: Environment Agency - North West Region, South Area Site Category: Transfer Max Input Rate: Medium (Equal to or greater than 25,000 and less than 75,000 tonnes per year) Waste Source Restrictions: No known restriction on source of waste Licence Status: Operational as far as is knownOperational Dated: 1st July 1991 Preceded By Licence: Not Given Superseded By Licence: Not Given Positional Accuracy: Manually positioned to the address or location Boundary Quality: Not Supplied Authorised Waste: Asbestos Inherently Mixed In Other Was Electrical Fitting/Fixture/Appliances Empty Used Containers General Commercial Rubbish General Ind. Rubbish Gmwda Group 1 - Non/V.Slow Decomp.Wast Gmwda Group 2 - Slow Decomp./Slight So Gmwda Group 3 - Decomp./Sol.- But Only Max.Waste Permitted By Licence-Stated Plasterboard/Plaster Scrap Machinery - Ferrous/Non-Ferrous Scrap Rubber (Including Tyres) Prohibited Waste: All Other Waste N.O.S. Explosive Waste Liquid/Sludge Wastes Odiferous Wastes Violently Reactive Wastes Waste In Drums Waste In Pressurised Cont'Rs	A9SW (SE)	843	2	387700 400710

Map ID	Details	Quadrant Reference (Compass Direction)	Estimated Distance From Site	Contact	NGR
128	**Control of Major Accident Hazards Sites (COMAH)** Name: GOLDEN LTD Location: Dean Lane, Newton Heath, MANCHESTER, Greater Manchester, M40 3AA Reference: Not Supplied Type: Lower Tier **Status: Record Ceased To Be Supplied Under COMAH Regulations** Positional Accuracy: Manually positioned to the road within the address or location	A9NW (SE)	855	7	387853 400810
129	**Planning Hazardous Substance Consents** Name: L'Oreal Golden Ltd Location: L'Oreal Buildings, Oldham Road, MANCHESTER, Lancashire, M40 3AA Authority: Manchester City Council, Planning Department Application Ref: 058432/Hsc/North1/00 Hazardous Substance: Liquefied extremely flammable gas (including LPG) and natural gas (whether liquefied or not) Maximum Quantity: 120 Application date: 25th January 2000 **Decision: Deemed Consent GrantedGranted** Positional Accuracy: Manually positioned to the address or location	A9SE (SE)	948	6	387940 400765

Map ID	Details	Quadrant Reference (Compass Direction)	Estimated Distance From Site	Contact	NGR
	BGS 1:625,000 Solid Geology Description: Pennine Middle Coal Measures Formation And South Wales Middle Coal Measures Formation (Undifferentiated)	A13NE (NE)	0	1	387242 401469
	BGS Estimated Soil Chemistry Source: British Geological Survey, National Geoscience Information Service Soil Sample Type: Rural Soil Arsenic Concentration: 15 - 25 mg/kg Cadmium Concentration: <1.8 mg/kg Chromium Concentration: 90 - 120 mg/kg Lead Concentration: <100 mg/kg Nickel Concentration: 15 - 30 mg/kg	A13NE (NE)	0	1	387242 401469
	BGS Estimated Soil Chemistry Source: British Geological Survey, National Geoscience Information Service Soil Sample Type: Rural Soil Arsenic Concentration: 25 - 35 mg/kg Cadmium Concentration: <1.8 mg/kg Chromium Concentration: 60 - 90 mg/kg Lead Concentration: <100 mg/kg Nickel Concentration: 30 - 45 mg/kg	A13SE (S)	92	1	387254 401336
	BGS Estimated Soil Chemistry Source: British Geological Survey, National Geoscience Information Service Soil Sample Type: Rural Soil Arsenic Concentration: 15 - 25 mg/kg Cadmium Concentration: <1.8 mg/kg Chromium Concentration: 60 - 90 mg/kg Lead Concentration: <100 mg/kg Nickel Concentration: 15 - 30 mg/kg	A13SW (W)	155	1	387048 401424
	BGS Estimated Soil Chemistry Source: British Geological Survey, National Geoscience Information Service Soil Sample Type: Rural Soil Arsenic Concentration: 25 - 35 mg/kg Cadmium Concentration: <1.8 mg/kg Chromium Concentration: 60 - 90 mg/kg Lead Concentration: <100 mg/kg Nickel Concentration: 30 - 45 mg/kg	A13SW (W)	155	1	387046 401431
	BGS Estimated Soil Chemistry Source: British Geological Survey, National Geoscience Information Service Soil Sample Type: Rural Soil and Sediment Arsenic Concentration: 15 - 25 mg/kg Cadmium Concentration: <1.8 mg/kg Chromium Concentration: 60 - 90 mg/kg Lead Concentration: <100 mg/kg Nickel Concentration: 15 - 30 mg/kg	A13NW (W)	197	1	387000 401469
	BGS Estimated Soil Chemistry Source: British Geological Survey, National Geoscience Information Service Soil Sample Type: Rural Soil and Sediment Arsenic Concentration: 15 - 25 mg/kg Cadmium Concentration: <1.8 mg/kg Chromium Concentration: 60 - 90 mg/kg Lead Concentration: <100 mg/kg Nickel Concentration: 30 - 45 mg/kg	A13NW (W)	197	1	387000 401477

Map ID	Details	Quadrant Reference (Compass Direction)	Estimated Distance From Site	Contact	NGR
	BGS Estimated Soil Chemistry Source: British Geological Survey, National Geoscience Information Service Soil Sample Type: Rural Soil Arsenic Concentration: 15 - 25 mg/kg Cadmium Concentration: <1.8 mg/kg Chromium Concentration: 60 - 90 mg/kg Lead Concentration: <100 mg/kg Nickel Concentration: 15 - 30 mg/kg	A13SE (E)	198	1	387469 401441
	BGS Estimated Soil Chemistry Source: British Geological Survey, National Geoscience Information Service Soil Sample Type: Rural Soil and Sediment Arsenic Concentration: 15 - 25 mg/kg Cadmium Concentration: <1.8 mg/kg Chromium Concentration: 60 - 90 mg/kg Lead Concentration: <100 mg/kg Nickel Concentration: 30 - 45 mg/kg	A13SW (W)	206	1	387000 401407
	BGS Estimated Soil Chemistry Source: British Geological Survey, National Geoscience Information Service Soil Sample Type: Rural Soil Arsenic Concentration: 15 - 25 mg/kg Cadmium Concentration: <1.8 mg/kg Chromium Concentration: 60 - 90 mg/kg Lead Concentration: <100 mg/kg Nickel Concentration: 15 - 30 mg/kg	A14NW (E)	315	1	387578 401598
	BGS Estimated Soil Chemistry Source: British Geological Survey, National Geoscience Information Service Soil Sample Type: Rural Soil Arsenic Concentration: 15 - 25 mg/kg Cadmium Concentration: <1.8 mg/kg Chromium Concentration: 60 - 90 mg/kg Lead Concentration: <100 mg/kg Nickel Concentration: 15 - 30 mg/kg	A8NW (SW)	392	1	387000 401119
	BGS Estimated Soil Chemistry Source: British Geological Survey, National Geoscience Information Service Soil Sample Type: Rural Soil and Sediment Arsenic Concentration: 15 - 25 mg/kg Cadmium Concentration: <1.8 mg/kg Chromium Concentration: 60 - 90 mg/kg Lead Concentration: <100 mg/kg Nickel Concentration: 30 - 45 mg/kg	A18SW (NW)	405	1	386967 401819
	BGS Estimated Soil Chemistry Source: British Geological Survey, National Geoscience Information Service Soil Sample Type: Rural Soil and Sediment Arsenic Concentration: 15 - 25 mg/kg Cadmium Concentration: <1.8 mg/kg Chromium Concentration: 60 - 90 mg/kg Lead Concentration: <100 mg/kg Nickel Concentration: 30 - 45 mg/kg	A8NW (SW)	472	1	386993 401030

Map ID	Details	Quadrant Reference (Compass Direction)	Estimated Distance From Site	Contact	NGR
	BGS Estimated Soil Chemistry Source: British Geological Survey, National Geoscience Information Service Soil Sample Type: Rural Soil and Sediment Arsenic Concentration: 15 - 25 mg/kg Cadmium Concentration: <1.8 mg/kg Chromium Concentration: 90 - 120 mg/kg Lead Concentration: <100 mg/kg Nickel Concentration: 15 - 30 mg/kg	A18SW (NW)	547	1	387000 402000
	BGS Estimated Soil Chemistry Source: British Geological Survey, National Geoscience Information Service Soil Sample Type: Rural Soil Arsenic Concentration: 15 - 25 mg/kg Cadmium Concentration: <1.8 mg/kg Chromium Concentration: 60 - 90 mg/kg Lead Concentration: <100 mg/kg Nickel Concentration: 15 - 30 mg/kg	A7NE (SW)	782	1	386664 400886
	BGS Estimated Soil Chemistry Source: British Geological Survey, National Geoscience Information Service Soil Sample Type: Rural Soil Arsenic Concentration: 15 - 25 mg/kg Cadmium Concentration: <1.8 mg/kg Chromium Concentration: 60 - 90 mg/kg Lead Concentration: <100 mg/kg Nickel Concentration: 30 - 45 mg/kg	A7SE (SW)	895	1	386771 400670
	BGS Estimated Soil Chemistry Source: British Geological Survey, National Geoscience Information Service Soil Sample Type: Rural Soil Arsenic Concentration: 15 - 25 mg/kg Cadmium Concentration: <1.8 mg/kg Chromium Concentration: 60 - 90 mg/kg Lead Concentration: <100 mg/kg Nickel Concentration: 15 - 30 mg/kg	A19SE (NE)	993	1	388171 401937
130	**BGS Recorded Mineral Sites** Site Name: Silton Street Location: Moston, Manchester, Lancashire Source: British Geological Survey, National Geoscience Information Service Reference: 15086 Type: Opencast **Status: Ceased** Operator: Unknown Operator Operator Location: Not Supplied Periodic Type: Quaternary Geology: Till, Devensian Commodity: Common Clay and Shale Positional Accuracy: Located by supplier to within 10m	A13SW (W)	198	1	387010 401400
131	**BGS Recorded Mineral Sites** Site Name: Tulketh Street Brickworks Location: Moston, Manchester, Lancashire Source: British Geological Survey, National Geoscience Information Service Reference: 15087 Type: Opencast **Status: Ceased** Operator: Unknown Operator Operator Location: Not Supplied Periodic Type: Quaternary Geology: Till, Devensian Commodity: Common Clay and Shale Positional Accuracy: Located by supplier to within 10m	A12NE (W)	398	1	386830 401620

Map ID	Details	Quadrant Reference (Compass Direction)	Estimated Distance From Site	Contact	NGR
132	**BGS Recorded Mineral Sites** Site Name: Moston Brickworks Location: Moston, Manchester, Lancashire Source: British Geological Survey, National Geoscience Information Service Reference: 15085 Type: Opencast **Status: Ceased** Operator: Unknown Operator Operator Location: Not Supplied Periodic Type: Quaternary Geology: Till, Devensian Commodity: Common Clay and Shale Positional Accuracy: Located by supplier to within 10m	A8NW (SW)	425	1	386960 401105
133	**BGS Recorded Mineral Sites** Site Name: Street Fold Sand Pit Location: Moston, Manchester, Lancashire Source: British Geological Survey, National Geoscience Information Service Reference: 96917 Type: Opencast **Status: Ceased** Operator: Unknown Operator Operator Location: Not Supplied Periodic Type: Quaternary Geology: Till, Devensian Commodity: Sand Positional Accuracy: Located by supplier to within 10m	A19SW (NE)	550	1	387646 401909
134	**BGS Recorded Mineral Sites** Site Name: Moston Hall Sand Pit Location: Moston, Manchester, Lancashire Source: British Geological Survey, National Geoscience Information Service Reference: 96922 Type: Opencast **Status: Ceased** Operator: Unknown Operator Operator Location: Not Supplied Periodic Type: Quaternary Geology: Till, Devensian Commodity: Sand Positional Accuracy: Located by supplier to within 10m	A14NW (E)	640	1	387907 401619
135	**BGS Recorded Mineral Sites** Site Name: Street Fold Brick Works Location: Moston, Manchester, Lancashire Source: British Geological Survey, National Geoscience Information Service Reference: 96916 Type: Opencast **Status: Ceased** Operator: Unknown Operator Operator Location: Not Supplied Periodic Type: Quaternary Geology: Till, Devensian Commodity: Common Clay and Shale Positional Accuracy: Located by supplier to within 10m	A18NE (N)	694	1	387374 402188
136	**BGS Recorded Mineral Sites** Site Name: Williams Road Sand Pit Location: Failsworth, Oldham, Lancashire Source: British Geological Survey, National Geoscience Information Service Reference: 15099 Type: Opencast **Status: Ceased** Operator: Unknown Operator Operator Location: Not Supplied Periodic Type: Quaternary Geology: Till, Devensian Commodity: Sand Positional Accuracy: Located by supplier to within 10m	A14SE (E)	988	1	388230 401215
	BGS Measured Urban Soil Chemistry No data available				
	BGS Urban Soil Chemistry Averages No data available				
	Coal Mining Affected Areas Description: In an area which may be affected by coal mining activity. It is recommended that a coal mining report is obtained from the Coal Authority. Contact details are included in the Useful Contacts section of this report.	A13NE (NE)	0	8	387242 401469

Map ID	Details	Quadrant Reference (Compass Direction)	Estimated Distance From Site	Contact	NGR
	Mining Instability Mining Evidence: Inconclusive Coal Mining Source: Ove Arup & Partners Boundary Quality: As Supplied	A13NE (NE)	0	-	387242 401469
	Non Coal Mining Areas of Great Britain No Hazard				
	Potential for Collapsible Ground Stability Hazards Hazard Potential: Very Low Source: British Geological Survey, National Geoscience Information Service	A13NE (NE)	0	1	387242 401469
	Potential for Compressible Ground Stability Hazards Hazard Potential: No Hazard Source: British Geological Survey, National Geoscience Information Service	A13NE (NE)	0	1	387242 401469
	Potential for Ground Dissolution Stability Hazards Hazard Potential: No Hazard Source: British Geological Survey, National Geoscience Information Service	A13NE (NE)	0	1	387242 401469
	Potential for Landslide Ground Stability Hazards Hazard Potential: Very Low Source: British Geological Survey, National Geoscience Information Service	A13NE (NE)	0	1	387242 401469
	Potential for Running Sand Ground Stability Hazards Hazard Potential: Very Low Source: British Geological Survey, National Geoscience Information Service	A13NE (NE)	0	1	387242 401469
	Potential for Shrinking or Swelling Clay Ground Stability Hazards Hazard Potential: Very Low Source: British Geological Survey, National Geoscience Information Service	A13NE (NE)	0	1	387242 401469
	Radon Potential - Radon Affected Areas Affected Area: The property is in a Lower probability radon area (less than 1% of homes are estimated to be at or above the Action Level). Source: British Geological Survey, National Geoscience Information Service	A13NE (NE)	0	1	387242 401469
	Radon Potential - Radon Protection Measures Protection Measure: No radon protective measures are necessary in the construction of new dwellings or extensions Source: British Geological Survey, National Geoscience Information Service	A13NE (NE)	0	1	387242 401469

Map ID	Details	Quadrant Reference (Compass Direction)	Estimated Distance From Site	Contact	NGR
137	**Contemporary Trade Directory Entries** Name: Shauns Pest & Vermin Control Services Location: 214 Brendon Av, Manchester, M40 9DN Classification: Pest & Vermin Control **Status: Inactive** Positional Accuracy: Manually positioned to the road within the address or location	A13SW (SW)	27	-	387219 401414
138	**Contemporary Trade Directory Entries** Name: L W Higgins Joinery Manufacturer Location: 20 Deanway, Manchester, M40 9JH Classification: Joinery Manufacturers **Status: Inactive** Positional Accuracy: Manually positioned to the address or location	A13NW (NW)	98	-	387174 401587
139	**Contemporary Trade Directory Entries** Name: N & A Recycling Ltd Location: Unit 1 Tulketh Industrial Estate, Manchester, Greater Manchester, M40 9LY Classification: Waste Disposal Services **Status: Active** Positional Accuracy: Manually positioned to the address or location	A13NW (NW)	238	-	387051 401671
139	**Contemporary Trade Directory Entries** Name: Moston Washer Rental Location: Unit 8, Tulketh Industrial Estate, Manchester, M40 9LY Classification: Dishwashing Machines - Sales & Service **Status: Inactive** Positional Accuracy: Automatically positioned to the address	A13NW (NW)	251	-	387019 401656
139	**Contemporary Trade Directory Entries** Name: Cars Evolution Location: Unit 2, Tulketh Industrial Estate, Manchester, M40 9LY Classification: Car Dealers - Used **Status: Active** Positional Accuracy: Automatically positioned to the address	A13NW (NW)	253	-	387047 401688
139	**Contemporary Trade Directory Entries** Name: H F Electrical Location: Unit 6, Tulketh Industrial Estate, Manchester, M40 9LY Classification: Electrical Engineers **Status: Inactive** Positional Accuracy: Automatically positioned to the address	A13NW (NW)	255	-	387010 401651
139	**Contemporary Trade Directory Entries** Name: Manchester Motor Vehicles Location: Unit 4, Tulketh Industrial Estate, Manchester, M40 9LY Classification: Mot Testing Centres **Status: Inactive** Positional Accuracy: Automatically positioned to the address	A13NW (NW)	263	-	387013 401668
139	**Contemporary Trade Directory Entries** Name: Manchester Motor Vehicles Location: Unit 4, Tulketh Industrial Estate, Manchester, Lancashire, M40 9LY Classification: Mot Testing Centres **Status: Active** Positional Accuracy: Automatically positioned to the address	A13NW (NW)	263	-	387013 401668
140	**Contemporary Trade Directory Entries** Name: Kreativ Location: Quays Rech,10 Langworthy Rd, Manchester, Lancashire, M40 5FS Classification: Printers **Status: Inactive** Positional Accuracy: Manually positioned to the road within the address or location	A13SE (SE)	263	-	387412 401214
141	**Contemporary Trade Directory Entries** Name: Reversa Ltd Location: Unit 3, Tulketh Industrial Estate, Manchester, M40 9LY Classification: Projection Screens - Mfrs & Suppliers **Status: Inactive** Positional Accuracy: Automatically positioned to the address	A13NW (NW)	275	-	387007 401680
141	**Contemporary Trade Directory Entries** Name: Bat Fabrications Location: Unit 10, Tulketh Industrial Estate, Manchester, M40 9LY Classification: Gate Manufacturers **Status: Active** Positional Accuracy: Automatically positioned to the address	A13NW (NW)	302	-	386990 401701
141	**Contemporary Trade Directory Entries** Name: Arena Location: Unit 1, Tulketh Industrial Estate, Manchester, M40 9LY Classification: Furniture Manufacturers - Home & Office **Status: Inactive** Positional Accuracy: Automatically positioned to the address	A13NW (NW)	312	-	386994 401719

Map ID	Details	Quadrant Reference (Compass Direction)	Estimated Distance From Site	Contact	NGR
141	**Contemporary Trade Directory Entries** Name: Superfloor Planing & Polishing Co Ltd Location: Unit 9, Tulketh Industrial Estate, Manchester, M40 9LY Classification: Floorcoverings - Manufacturers & Wholesalers **Status: Inactive** Positional Accuracy: Automatically positioned to the address	A13NW (NW)	314	-	386984 401711
142	**Contemporary Trade Directory Entries** Name: Wingshing Garage Location: Unit 15, Tulketh Industrial Estate, Manchester, M40 9LY Classification: Garage Services **Status: Inactive** Positional Accuracy: Automatically positioned to the address	A13NW (NW)	307	-	386962 401674
142	**Contemporary Trade Directory Entries** Name: North Manchester Recycling Location: Unit 12/13, Tulketh Industrial Estate, Manchester, M40 9LY Classification: Recycling Centres **Status: Inactive** Positional Accuracy: Automatically positioned to the address	A13NW (NW)	307	-	386962 401674
142	**Contemporary Trade Directory Entries** Name: L N S Autos Location: Unit 16, Tulketh Industrial Estate, Manchester, M40 9LY Classification: Garage Services **Status: Active** Positional Accuracy: Automatically positioned to the address	A13NW (NW)	314	-	386959 401682
143	**Contemporary Trade Directory Entries** Name: Moston Janitorial Supplies Ltd Location: 270, Lightbowne Road, Manchester, M40 5HQ Classification: Cleaning Materials & Equipment **Status: Inactive** Positional Accuracy: Automatically positioned to the address	A14NW (E)	313	-	387580 401583
143	**Contemporary Trade Directory Entries** Name: Moston Janitorial Location: 270, Lightbowne Road, Manchester, M40 5HQ Classification: Janitorial Equipment - Servicing & Repairs **Status: Active** Positional Accuracy: Automatically positioned to the address	A14NW (E)	313	-	387580 401583
143	**Contemporary Trade Directory Entries** Name: Total Location: Lightbowne Rd, Manchester, M40 5EF Classification: Petrol Filling Stations **Status: Inactive** Positional Accuracy: Manually positioned to the road within the address or location	A13NE (NE)	315	-	387568 401624
144	**Contemporary Trade Directory Entries** Name: Lightbowne Auto Engineers Location: Kenyon Service Station, 24, Kenyon Lane, Manchester, Lancashire, M40 9JQ Classification: Mot Testing Centres **Status: Inactive** Positional Accuracy: Automatically positioned to the address	A13NW (NW)	341	-	387031 401785
144	**Contemporary Trade Directory Entries** Name: C V T Mercaid Location: 20-22, Kenyon Lane, Moston, Manchester, Lancashire, M40 9JQ Classification: Garage Services **Status: Inactive** Positional Accuracy: Automatically positioned to the address	A18SW (NW)	356	-	387030 401802
144	**Contemporary Trade Directory Entries** Name: C V T Mercaid Location: 20 Kenyon Lane, Manchester, Greater Manchester, M40 9JQ Classification: Garage Services **Status: Inactive** Positional Accuracy: Manually positioned within the geographical locality	A18SW (NW)	356	-	387030 401802
145	**Contemporary Trade Directory Entries** Name: Kenyon Lane Location: 31, Kenyon Lane, Manchester, M40 9JG Classification: Dry Cleaners **Status: Inactive** Positional Accuracy: Automatically positioned to the address	A18SW (NW)	354	-	387078 401823
146	**Contemporary Trade Directory Entries** Name: Moston Lane Appliances Location: 360, Moston Lane, Manchester, M40 9JS Classification: Washing Machines - Servicing & Repairs **Status: Active** Positional Accuracy: Automatically positioned to the address	A18SW (N)	410	-	387190 401906

Map ID	Details	Quadrant Reference (Compass Direction)	Estimated Distance From Site	Contact	NGR
146	**Contemporary Trade Directory Entries** Name: Moston Lane Appliances Location: 360, Moston Lane, Manchester, M40 9JS Classification: Washing Machines - Servicing & Repairs **Status: Inactive** Positional Accuracy: Automatically positioned to the address	A18SW (N)	410	-	387190 401906
147	**Contemporary Trade Directory Entries** Name: Pro Cleaners Moston Location: 372, Moston Lane, Manchester, M40 9JS Classification: Cleaning Services - Domestic **Status: Inactive** Positional Accuracy: Automatically positioned to the address	A18SW (N)	413	-	387235 401911
147	**Contemporary Trade Directory Entries** Name: Discount Electrical Supplies Location: 384, Moston Lane, Manchester, M40 9LX Classification: Electrical Goods Sales, Manufacturers & Wholesalers **Status: Inactive** Positional Accuracy: Automatically positioned to the address	A18SE (N)	429	-	387281 401929
148	**Contemporary Trade Directory Entries** Name: County Location: 338, Moston Lane, Manchester, M40 9JS Classification: Wallpapers & Wall Coverings **Status: Inactive** Positional Accuracy: Automatically positioned to the address	A18SW (N)	423	-	387129 401911
149	**Contemporary Trade Directory Entries** Name: Houseproud Location: 316, Moston Lane, Manchester, M40 9WB Classification: Wallpapers & Wall Coverings **Status: Inactive** Positional Accuracy: Automatically positioned to the address	A18SW (NW)	462	-	387029 401921
149	**Contemporary Trade Directory Entries** Name: As New Location: 312, Moston Lane, Manchester, M40 9WB Classification: Dry Cleaners **Status: Inactive** Positional Accuracy: Automatically positioned to the address	A18SW (NW)	465	-	387021 401920
150	**Contemporary Trade Directory Entries** Name: Total Bird Control Location: 290, Moston Lane, Manchester, M40 9WB Classification: Pest & Vermin Control **Status: Active** Positional Accuracy: Automatically positioned to the address	A18SW (NW)	495	-	386957 401921
150	**Contemporary Trade Directory Entries** Name: M K Plastics Location: 290, Moston Lane, Manchester, M40 9WB Classification: Cladding Suppliers & Installers **Status: Inactive** Positional Accuracy: Automatically positioned to the address	A18SW (NW)	495	-	386957 401921
150	**Contemporary Trade Directory Entries** Name: Manchester Two Way Radio Sales & Hire Location: 290, Moston Lane, Manchester, M40 9WB Classification: Radio Communication Equipment **Status: Inactive** Positional Accuracy: Automatically positioned to the address	A18SW (NW)	495	-	386956 401920
150	**Contemporary Trade Directory Entries** Name: Auto-Base Location: Moston La, Manchester, Lancashire, M40 9WB Classification: Garage Services **Status: Inactive** Positional Accuracy: Manually positioned to the road within the address or location	A18SW (NW)	525	-	386920 401933
150	**Contemporary Trade Directory Entries** Name: Auto-Base Location: Moston La, Manchester, Lancashire, M40 9WB Classification: Mot Testing Centres **Status: Inactive** Positional Accuracy: Manually positioned to the road within the address or location	A18SW (NW)	525	-	386920 401933
151	**Contemporary Trade Directory Entries** Name: Crossley Engineering Services Location: 8, Worsley Avenue, Manchester, M40 9NA Classification: Crane Hire, Sales & Service **Status: Inactive** Positional Accuracy: Automatically positioned to the address	A18SW (N)	512	-	387086 401992

Map ID	Details	Quadrant Reference (Compass Direction)	Estimated Distance From Site	Contact	NGR
152	**Contemporary Trade Directory Entries** Name: Dawn'S Jewellery Repair Centre Location: Hartley Street, Manchester, M40 9NR Classification: Jewellery Manufacturers & Repairers **Status: Inactive** Positional Accuracy: Automatically positioned to the address	A17SE (NW)	513	-	386876 401884
152	**Contemporary Trade Directory Entries** Name: Moston Cosmetics Location: 262, Moston Lane, Manchester, M40 9WF Classification: Perfume Suppliers **Status: Inactive** Positional Accuracy: Automatically positioned to the address	A17SE (NW)	540	-	386876 401919
153	**Contemporary Trade Directory Entries** Name: Moston Electrical Ltd Location: 238, Moston Lane, Manchester, M40 9WT Classification: Domestic Appliances - Servicing, Repairs & Parts **Status: Inactive** Positional Accuracy: Automatically positioned to the address	A17SE (NW)	585	-	386796 401907
153	**Contemporary Trade Directory Entries** Name: United Electrical Appliances Location: 295, Moston Lane, Manchester, M40 9WJ Classification: Electrical Appliance Repairs **Status: Inactive** Positional Accuracy: Automatically positioned to the address	A17SE (NW)	596	-	386811 401936
153	**Contemporary Trade Directory Entries** Name: United Electrical Appliances Location: 295, Moston Lane, Manchester, Lancashire, M40 9WJ Classification: Electrical Goods Sales, Manufacturers & Wholesalers **Status: Inactive** Positional Accuracy: Automatically positioned to the address	A17SE (NW)	596	-	386811 401936
153	**Contemporary Trade Directory Entries** Name: United Electrical Appliances Ltd Location: 295, Moston Lane, Manchester, M40 9WJ Classification: Electrical Goods Sales, Manufacturers & Wholesalers **Status: Inactive** Positional Accuracy: Automatically positioned to the address	A17SE (NW)	596	-	386811 401936
154	**Contemporary Trade Directory Entries** Name: T & K Location: 3, Altham Walk, Manchester, M40 5LD Classification: Commercial Cleaning Services **Status: Inactive** Positional Accuracy: Automatically positioned to the address	A8NE (S)	596	-	387291 400833
155	**Contemporary Trade Directory Entries** Name: Cutter Lace Location: Unit 4 Worsley Avenue, Manchester, Greater Manchester, M40 9NA Classification: Shirt Makers **Status: Inactive** Positional Accuracy: Manually positioned within the geographical locality	A18SW (N)	602	-	387049 402076
156	**Contemporary Trade Directory Entries** Name: J P Damp Sheilds Location: 37, Lowton Avenue, Manchester, M9 4LH Classification: Damp & Dry Rot Control **Status: Active** Positional Accuracy: Automatically positioned to the address	A12SE (SW)	610	-	386669 401158
157	**Contemporary Trade Directory Entries** Name: D-Energi Location: Unit D, Madison Place, Northampton Road, Manchester, M40 5AG Classification: Gas Companies **Status: Inactive** Positional Accuracy: Automatically positioned to the address	A8NW (S)	611	-	387062 400846
158	**Contemporary Trade Directory Entries** Name: Gobbi & Clough Location: Hough Hall, Hough Hall Road, Manchester, M40 9NJ Classification: Gas Suppliers **Status: Inactive** Positional Accuracy: Automatically positioned to the address	A17SE (NW)	613	-	386717 401856
158	**Contemporary Trade Directory Entries** Name: J W Joinery Specialists Location: Hough Hall, Hough Hall Road, Manchester, M40 9NJ Classification: Joinery Manufacturers **Status: Inactive** Positional Accuracy: Automatically positioned to the address	A17SE (NW)	613	-	386717 401856

Map ID	Details	Quadrant Reference (Compass Direction)	Estimated Distance From Site	Contact	NGR
158	**Contemporary Trade Directory Entries** Name: Phoenix Photoart Location: 216, Moston Lane, Manchester, M40 9NS Classification: Picture & Picture Frame Renovating & Restoring **Status: Inactive** Positional Accuracy: Automatically positioned to the address	A17SE (NW)	623	-	386733 401895
159	**Contemporary Trade Directory Entries** Name: Image Cleaning Ltd Location: 10, Finchley Grove, Manchester, M40 9PU Classification: Carpet, Curtain & Upholstery Cleaners **Status: Inactive** Positional Accuracy: Automatically positioned to the address	A18SE (N)	628	-	387332 402126
160	**Contemporary Trade Directory Entries** Name: Hills Location: 184, Church Lane, Manchester, M9 4LJ Classification: Printers **Status: Inactive** Positional Accuracy: Automatically positioned to the address	A12SE (W)	629	-	386611 401239
161	**Contemporary Trade Directory Entries** Name: B T S Autos Location: 9, Whitman Street, Manchester, M9 4NY Classification: Garage Services **Status: Active** Positional Accuracy: Automatically positioned to the address	A12NE (NW)	653	-	386632 401794
162	**Contemporary Trade Directory Entries** Name: Texaco Location: 55, St. Marys Road, Manchester, M40 3AR Classification: Petrol Filling Stations **Status: Active** Positional Accuracy: Automatically positioned to the address	A14SW (SE)	671	-	387875 401150
162	**Contemporary Trade Directory Entries** Name: Murco Petroleum Ltd Location: 55, St. Marys Road, Manchester, M40 3AR Classification: Petrol Filling Stations **Status: Inactive** Positional Accuracy: Automatically positioned to the address	A14SW (SE)	671	-	387875 401150
163	**Contemporary Trade Directory Entries** Name: Brierley Court Location: 145, Church Lane, Manchester, M9 4LA Classification: Hospitals **Status: Inactive** Positional Accuracy: Automatically positioned to the address	A12SW (W)	692	-	386506 401423
164	**Contemporary Trade Directory Entries** Name: Orion Upholstery Location: Thorp Rd, Manchester, Lancashire, M40 5BJ Classification: Upholstery Manufacturers **Status: Inactive** Positional Accuracy: Manually positioned to the road within the address or location	A8SW (S)	703	-	387216 400726
164	**Contemporary Trade Directory Entries** Name: Van Parts Ltd Location: Thorp Mill,Thorp Rd, Manchester, Lancashire, M40 5BL Classification: PVC-U Products - Manufacturers & Suppliers **Status: Inactive** Positional Accuracy: Automatically positioned to the address	A8SW (S)	729	-	387200 400700
165	**Contemporary Trade Directory Entries** Name: Panel-Line (Manchester) Ltd Location: Gill St, Manchester, M9 4HB Classification: Garage Services **Status: Inactive** Positional Accuracy: Manually positioned to the road within the address or location	A17SE (NW)	716	-	386690 401986
165	**Contemporary Trade Directory Entries** Name: Clough Road Location: 15, Gill Street, Manchester, M9 4HA Classification: Mot Testing Centres **Status: Inactive** Positional Accuracy: Automatically positioned to the address	A17SE (NW)	745	-	386682 402020
166	**Contemporary Trade Directory Entries** Name: St Joseph'S Cemetery Location: Moston Lane, MANCHESTER, M40 9QL Classification: Cemeteries & Crematoria **Status: Active** Positional Accuracy: Automatically positioned to the address	A19NW (NE)	726	-	387590 402156

Map ID	Details	Quadrant Reference (Compass Direction)	Estimated Distance From Site	Contact	NGR
167	**Contemporary Trade Directory Entries** Name: Central Ladas Location: 17, Kingscliffe Street, Manchester, M9 4WJ Classification: Garage Services **Status: Inactive** Positional Accuracy: Automatically positioned to the address	A12NW (W)	731	-	386478 401599
168	**Contemporary Trade Directory Entries** Name: Tread Right Tyres Ltd Location: 217, Moston Lane, Manchester, M9 4HE Classification: Tyre Dealers **Status: Active** Positional Accuracy: Automatically positioned to the address	A17SE (NW)	761	-	386572 401908
169	**Contemporary Trade Directory Entries** Name: Rushton Car Centre Location: Gill St, Manchester, Lancashire, M9 4HA Classification: Car Dealers **Status: Inactive** Positional Accuracy: Manually positioned to the road within the address or location	A17SE (NW)	762	-	386708 402068
170	**Contemporary Trade Directory Entries** Name: M W Shutters Location: 130, Church Lane, Manchester, M9 4LA Classification: Roller Shutter Manufacturers **Status: Inactive** Positional Accuracy: Automatically positioned to the address	A12SW (W)	770	-	386428 401438
171	**Contemporary Trade Directory Entries** Name: Jackson Furnishings Location: 16, Meadow Way, Manchester, M40 9PG Classification: Furniture - Repairing & Restoring **Status: Active** Positional Accuracy: Automatically positioned to the address	A18NE (N)	772	-	387320 402271
172	**Contemporary Trade Directory Entries** Name: M9 Car Wash Location: 150, Moston Lane, Manchester, M9 4HU Classification: Car Washing & Polishing Equipment & Supplies **Status: Active** Positional Accuracy: Automatically positioned to the address	A17SW (NW)	826	-	386461 401842
173	**Contemporary Trade Directory Entries** Name: Astron Packaging Ltd Location: Astron House, 171, Moston Lane, Manchester, M9 4HR Classification: Polythene & Plastic Sheeting Supplies **Status: Active** Positional Accuracy: Automatically positioned to the address	A17SW (NW)	833	-	386482 401897
173	**Contemporary Trade Directory Entries** Name: Paula Products Location: 163, Moston Lane, Manchester, M9 4HR Classification: Clothing & Fabrics - Manufacturers **Status: Inactive** Positional Accuracy: Automatically positioned to the address	A17SW (NW)	857	-	386453 401893
173	**Contemporary Trade Directory Entries** Name: Accurate Windows Ltd Location: 163, Moston Lane, Manchester, M9 4HR Classification: Window Frame Manufacturers **Status: Active** Positional Accuracy: Automatically positioned to the address	A17SW (NW)	857	-	386453 401893
173	**Contemporary Trade Directory Entries** Name: Motorcraft Ltd Location: 2, Melbourne Street, Manchester, M9 4EH Classification: Car Body Repairs **Status: Inactive** Positional Accuracy: Automatically positioned to the address	A17SW (NW)	867	-	386449 401908
173	**Contemporary Trade Directory Entries** Name: Melbourne Street Motors Location: 2, Melbourne Street, Manchester, M9 4EH Classification: Mot Testing Centres **Status: Active** Positional Accuracy: Automatically positioned to the address	A17SW (NW)	867	-	386449 401908
173	**Contemporary Trade Directory Entries** Name: Melbourne Street Autobodies Location: Unit 4 Melbourne St, Manchester, Lancashire, M9 4EH Classification: Car Body Repairs **Status: Inactive** Positional Accuracy: Manually positioned within the geographical locality	A17SW (NW)	867	-	386449 401908

Map ID	Details	Quadrant Reference (Compass Direction)	Estimated Distance From Site	Contact	NGR
173	**Contemporary Trade Directory Entries** Name: Melbourne Street Autobodies Location: 2, Melbourne Street, Manchester, M9 4EH Classification: Garage Services **Status: Inactive** Positional Accuracy: Automatically positioned to the address	A17SW (NW)	867	-	386449 401908
174	**Contemporary Trade Directory Entries** Name: Specialised Transmission Services Location: Unit 1 Worrall St,Newton Heath, Manchester, M40 2ED Classification: Garage Services **Status: Inactive** Positional Accuracy: Manually positioned to the road within the address or location	A8SE (S)	841	-	387416 400604
175	**Contemporary Trade Directory Entries** Name: A & J Auto Location: Ivy Garage,Gill St, Manchester, Lancashire, M9 4HB Classification: Garage Services **Status: Inactive** Positional Accuracy: Manually positioned to the road within the address or location	A17NE (NW)	854	-	386738 402206
176	**Contemporary Trade Directory Entries** Name: Rani Frozen Foods Location: Unit 7-8, Reliance Enterprise Park, Manchester, M40 3AL Classification: Food Products - Manufacturers **Status: Active** Positional Accuracy: Automatically positioned to the address	A9NE (SE)	855	-	387975 400955
176	**Contemporary Trade Directory Entries** Name: S C S Motors Location: Unit 9, Reliance Enterprise Park, Manchester, M40 3AL Classification: Mot Testing Centres **Status: Inactive** Positional Accuracy: Automatically positioned to the address	A9NE (SE)	873	-	387981 400932
177	**Contemporary Trade Directory Entries** Name: Julie'S Homebrew Location: 881-883, Oldham Road, Manchester, M40 2EE Classification: Brewery Supplies **Status: Active** Positional Accuracy: Automatically positioned to the address	A8SE (S)	856	-	387320 400575
178	**Contemporary Trade Directory Entries** Name: A Leach (Productions) Ltd Location: 31, Dean Lane, Manchester, M40 3AZ Classification: Children & Babywear - Manufacturers & Wholesalers **Status: Inactive** Positional Accuracy: Automatically positioned to the address	A9NW (SE)	861	-	387844 400794
179	**Contemporary Trade Directory Entries** Name: City Auto Services Location: Unit 1, Brookside Works, Clough Road, Manchester, M9 4FP Classification: Garage Services **Status: Inactive** Positional Accuracy: Automatically positioned to the address	A17SW (NW)	869	-	386535 402041
179	**Contemporary Trade Directory Entries** Name: Green Island Recycling Location: Unit 2, Brookside Works, Clough Road, Manchester, M9 4FP Classification: Tyre Disposal **Status: Inactive** Positional Accuracy: Automatically positioned to the address	A17SW (NW)	869	-	386535 402041
179	**Contemporary Trade Directory Entries** Name: L & M Peugeot Citroen Spares Location: Unit 1, Brookside Works, Clough Road, Manchester, Lancashire, M9 4FP Classification: Car Breakers & Dismantlers **Status: Inactive** Positional Accuracy: Automatically positioned to the address	A17SW (NW)	869	-	386535 402041
179	**Contemporary Trade Directory Entries** Name: Portlock Motor Bodies Ltd Location: Unit 6-7, Brookside Works, Clough Road, Manchester, Lancashire, M9 4FP Classification: Car Body Repairs **Status: Inactive** Positional Accuracy: Manually positioned to the address or location	A17SW (NW)	869	-	386535 402041
179	**Contemporary Trade Directory Entries** Name: Middleton Metal Spinning Location: Whitehouse Works, Clough Road, Manchester, M9 4FP Classification: Metal Spinners **Status: Active** Positional Accuracy: Automatically positioned to the address	A17SE (NW)	883	-	386563 402095

Map ID	Details	Quadrant Reference (Compass Direction)	Estimated Distance From Site	Contact	NGR
179	**Contemporary Trade Directory Entries** Name: Premier Auto Bodies Location: Manchester, M9 4FP Classification: Car Body Repairs **Status: Inactive** Positional Accuracy: Automatically positioned to the address	A17SW (NW)	892	-	386528 402068
179	**Contemporary Trade Directory Entries** Name: Bromley Transport Services Location: Unit 2, Brookside Works, Clough Road, Manchester, M9 4FP Classification: Mot Testing Centres **Status: Active** Positional Accuracy: Automatically positioned to the address	A17SW (NW)	892	-	386528 402068
179	**Contemporary Trade Directory Entries** Name: Elite Motor Bodies Location: Unit 9-11,Brookside Works,Clough Rd, Manchester, Lancashire, M9 4FP Classification: Car Body Repairs **Status: Inactive** Positional Accuracy: Manually positioned within the geographical locality	A17SW (NW)	894	-	386526 402069
180	**Contemporary Trade Directory Entries** Name: Sunde Technologies Ltd Location: Thorp Rd, Manchester, Lancashire, M40 5BJ Classification: Computer Manufacturers **Status: Inactive** Positional Accuracy: Manually positioned within the geographical locality	A8SW (S)	878	-	387140 400557
181	**Contemporary Trade Directory Entries** Name: Farewells Pet Crematorium Location: Crofters House, Moss Brook Road, Manchester, M9 5PG Classification: Pet Cemeteries & Crematoria **Status: Active** Positional Accuracy: Automatically positioned to the address	A12SW (W)	880	-	386345 401248
182	**Contemporary Trade Directory Entries** Name: Bobbies Food Products Location: 11-12a, Unit, Reliance Enterprise Park, Manchester, Lancashire, M40 3AL Classification: Food Products - Manufacturers **Status: Inactive** Positional Accuracy: Automatically positioned to the address	A9NE (SE)	897	-	387987 400898
182	**Contemporary Trade Directory Entries** Name: Quality Pine Location: 6 Reliance St Enterprise Pk, Manchester, Lancashire, M40 3AL Classification: Paint & Varnish Stripping **Status: Inactive** Positional Accuracy: Manually positioned to the address or location	A9NE (SE)	922	-	388020 400902
183	**Contemporary Trade Directory Entries** Name: Right Price Scaffolding Location: unit 16,Reliance St, Manchester, Lancashire, M40 3EZ Classification: Scaffolding & Work Platforms **Status: Inactive** Positional Accuracy: Manually positioned to the road within the address or location	A9NE (SE)	900	-	388040 400973
183	**Contemporary Trade Directory Entries** Name: Viridor Waste Management Ltd Location: Reliance Street, Manchester, Greater Manchester, M40 3EZ Classification: Waste Disposal Services **Status: Active** Positional Accuracy: Manually positioned to the road within the address or location	A9NE (SE)	916	-	388046 400952
183	**Contemporary Trade Directory Entries** Name: Anglo Joinery Manufacturers Location: Reliance St, Manchester, Lancashire, M40 3EZ Classification: Joinery Manufacturers **Status: Inactive** Positional Accuracy: Manually positioned to the road within the address or location	A9NE (SE)	919	-	388046 400946
183	**Contemporary Trade Directory Entries** Name: Robinson Mesh Products Location: Unit 4 Reliance Enterprise Park, Manchester, Greater Manchester, M40 3AL Classification: Wire Products - Manufacturers **Status: Active** Positional Accuracy: Manually positioned to the address or location	A9NE (SE)	938	-	388043 400906
184	**Contemporary Trade Directory Entries** Name: Metal Spinners Group Ltd Location: Clough Rd, Manchester, M9 4FP Classification: Metal Spinners **Status: Inactive** Positional Accuracy: Manually positioned to the road within the address or location	A17NE (NW)	908	-	386596 402163

Map ID	Details	Quadrant Reference (Compass Direction)	Estimated Distance From Site	Contact	NGR
185	**Contemporary Trade Directory Entries** Name: Richard Woodruff & Sons Location: 3, Hodge Street, Manchester, M9 4FW Classification: Carpet, Curtain & Upholstery Cleaners **Status: Inactive** Positional Accuracy: Automatically positioned to the address	A17NE (NW)	909	-	386636 402200
186	**Contemporary Trade Directory Entries** Name: Window Machinery Specialists Ltd Location: 20, Kenmere Grove, Manchester, M40 9GG Classification: Window Frame Manufacturers' Equipment **Status: Inactive** Positional Accuracy: Automatically positioned to the address	A19NW (N)	914	-	387596 402357
187	**Contemporary Trade Directory Entries** Name: Quality Design Ltd Location: 4, Hopwood Street, Manchester, Lancashire, M40 2FA Classification: Bags, Belts & Accessories - Manufacturers & Suppliers **Status: Inactive** Positional Accuracy: Automatically positioned to the address	A9SW (SE)	921	-	387789 400674
187	**Contemporary Trade Directory Entries** Name: First Choice Furniture & Beds Location: 1043, Oldham Road, Manchester, M40 2EH Classification: Furniture Manufacturers - Home & Office **Status: Inactive** Positional Accuracy: Automatically positioned to the address	A9SW (SE)	927	-	387800 400675
188	**Contemporary Trade Directory Entries** Name: Uk Basements Ltd Location: 24, Kerswell Walk, Manchester, Lancashire, M40 2AH Classification: Damp & Dry Rot Control **Status: Inactive** Positional Accuracy: Automatically positioned to the address	A8SE (S)	946	-	387437 400501
189	**Contemporary Trade Directory Entries** Name: S Bolz Ltd Location: 108, Church Lane, Manchester, M9 4NJ Classification: Car Body Repairs **Status: Active** Positional Accuracy: Automatically positioned to the address	A12SW (W)	949	-	386248 401451
190	**Contemporary Trade Directory Entries** Name: Sinter Studio Location: One Central Park, Northampton Road, Manchester, M40 5BP Classification: Tile Manufacturers **Status: Inactive** Positional Accuracy: Automatically positioned to the address	A7SE (SW)	951	-	386649 400681
191	**Contemporary Trade Directory Entries** Name: Millennium Auto Care Location: A, 6, Wembury Street, Manchester, M9 4JT Classification: Garage Services **Status: Inactive** Positional Accuracy: Automatically positioned to the address	A12NW (W)	961	-	386237 401517
192	**Fuel Station Entries** Name: Moston Service Station Location: Lightbowne Road , Moston , Manchester, Greater Manchester, M40 5EE Brand: Obsolete Premises Type: Not Applicable **Status: Obsolete** Positional Accuracy: Located by supplier to within 100m	A8NW (S)	373	-	387185 401060
193	**Fuel Station Entries** Name: Mfg Newton Heath Location: St Marys Road , Newton Heath , Manchester, Greater Manchester, M40 3AR Brand: Texaco Premises Type: Petrol Station **Status: Open** Positional Accuracy: Manually positioned to the address or location	A14SW (SE)	671	-	387875 401150
194	**Points of Interest - Commercial Services** Name: Scrap Metal Yard Location: M40 Category: Recycling Services Class Code: Scrap Metal Merchants Positional Accuracy: Positioned to address or location	A13NW (NW)	82	9	387195 401577

Map ID	Details	Quadrant Reference (Compass Direction)	Estimated Distance From Site	Contact	NGR
194	**Points of Interest - Commercial Services** Name: Scrap Metal Yard Location: Not Supplied Category: Recycling Services Class Code: Scrap Metal Merchants Positional Accuracy: Positioned to an adjacent address or location	A13NW (NW)	89	9	387194 401583
195	**Points of Interest - Commercial Services** Name: UK Number 1 Car Wash Location: 1 Walderton Avenue, Manchester, M40 9BU Category: Personal, Consumer and other Services Class Code: Vehicle Cleaning Services Positional Accuracy: Positioned to address or location	A13SW (S)	255	9	387237 401174
196	**Points of Interest - Commercial Services** Name: Manchester Motor Vehicles Location: Unit 4, Tulketh Industrial Estate, Manchester, M40 9LY Category: Repair and Servicing Class Code: Vehicle Repair, Testing and Servicing Positional Accuracy: Positioned to address or location	A13NW (NW)	263	9	387013 401668
196	**Points of Interest - Commercial Services** Name: Manchester Motor Vehicles Location: Unit 4, Tulketh Industrial Estate, Manchester, M40 9LY Category: Repair and Servicing Class Code: Vehicle Repair, Testing and Servicing Positional Accuracy: Positioned to address or location	A13NW (NW)	263	9	387013 401668
196	**Points of Interest - Commercial Services** Name: M & A Mobile Auto Services Location: Unit 19, Tulketh Industrial Estate, Manchester, M40 9LY Category: Repair and Servicing Class Code: Vehicle Repair, Testing and Servicing Positional Accuracy: Positioned to address or location	A13NW (NW)	290	9	386971 401657
196	**Points of Interest - Commercial Services** Name: L N S Autos Location: Unit 16, Tulketh Industrial Estate, Manchester, M40 9LY Category: Repair and Servicing Class Code: Vehicle Repair, Testing and Servicing Positional Accuracy: Positioned to address or location	A13NW (NW)	306	9	386962 401673
196	**Points of Interest - Commercial Services** Name: Wingshing Garage Location: Unit 15, Tulketh Industrial Estate, Manchester, M40 9LY Category: Repair and Servicing Class Code: Vehicle Repair, Testing and Servicing Positional Accuracy: Positioned to address or location	A13NW (NW)	306	9	386962 401673
197	**Points of Interest - Commercial Services** Name: Lightbowne Auto Engineers Location: Kenyon Service Station 24, Kenyon Lane, Manchester, M40 9JQ Category: Repair and Servicing Class Code: Vehicle Repair, Testing and Servicing Positional Accuracy: Positioned to address or location	A13NW (NW)	341	9	387031 401785
197	**Points of Interest - Commercial Services** Name: Lightbowne Auto Engineers Location: Kenyon Service Station 24, Kenyon Lane, Manchester, M40 9JQ Category: Repair and Servicing Class Code: Vehicle Repair, Testing and Servicing Positional Accuracy: Positioned to address or location	A13NW (NW)	341	9	387031 401785
197	**Points of Interest - Commercial Services** Name: C V T Mercaid Location: 20-22 Kenyon Lane, Moston, Manchester, M40 9JQ Category: Repair and Servicing Class Code: Vehicle Repair, Testing and Servicing Positional Accuracy: Positioned to address or location	A18SW (NW)	356	9	387029 401802
198	**Points of Interest - Commercial Services** Name: Total Bird Control Location: 290 Moston Lane, Manchester, M40 9WB Category: Contract Services Class Code: Pest and Vermin Control Positional Accuracy: Positioned to address or location	A18SW (NW)	495	9	386956 401920
199	**Points of Interest - Commercial Services** Name: B T S Autos Location: 9 Whitman Street, Manchester, M9 4NY Category: Repair and Servicing Class Code: Vehicle Repair, Testing and Servicing Positional Accuracy: Positioned to address or location	A12NE (NW)	654	9	386630 401793

Map ID	Details	Quadrant Reference (Compass Direction)	Estimated Distance From Site	Contact	NGR
200	**Points of Interest - Commercial Services** Name: Mfg Newton Heath Location: St Marys Road, Newton Heath, Manchester, M40 3AR Category: Personal, Consumer and other Services Class Code: Vehicle Cleaning Services Positional Accuracy: Positioned to address or location	A14SW (SE)	671	9	387875 401150
200	**Points of Interest - Commercial Services** Name: Car Wash Location: St Marys Road, Newton Heath, Manchester, Lancashire, M40 3AR Category: Personal, Consumer and other Services Class Code: Vehicle Cleaning Services Positional Accuracy: Positioned to address or location	A14SW (SE)	671	9	387875 401150
201	**Points of Interest - Commercial Services** Name: Central Ladas Location: 17 Kingscliffe Street, Manchester, M9 4WJ Category: Repair and Servicing Class Code: Vehicle Repair, Testing and Servicing Positional Accuracy: Positioned to address or location	A12NW (W)	731	9	386478 401599
201	**Points of Interest - Commercial Services** Name: Central Ladas Location: 17 Kingscliffe Street, Manchester, M9 4WJ Category: Repair and Servicing Class Code: Vehicle Repair, Testing and Servicing Positional Accuracy: Positioned to address or location	A12NW (W)	731	9	386478 401599
201	**Points of Interest - Commercial Services** Name: Windscreen Repair Manchester Location: 7 Kingscliffe Street, Manchester, M9 4WJ Category: Repair and Servicing Class Code: Vehicle Repair, Testing and Servicing Positional Accuracy: Positioned to address or location	A12NW (W)	747	9	386458 401578
202	**Points of Interest - Commercial Services** Name: Moston M O T Centre Location: 1-9 Gill Street, Manchester, M9 4HA Category: Repair and Servicing Class Code: Vehicle Repair, Testing and Servicing Positional Accuracy: Positioned to address or location	A17SE (NW)	739	9	386660 401987
202	**Points of Interest - Commercial Services** Name: Ivy Garage Location: Gill Street, Manchester, Greater Manchester, M9 4HA Category: Repair and Servicing Class Code: Vehicle Repair, Testing and Servicing Positional Accuracy: Positioned to address or location	A17SE (NW)	739	9	386662 401989
203	**Points of Interest - Commercial Services** Name: Tread Right Tyres Ltd Location: 217 Moston Lane, Manchester, M9 4HE Category: Repair and Servicing Class Code: Vehicle Repair, Testing and Servicing Positional Accuracy: Positioned to address or location	A17SE (NW)	762	9	386571 401908
204	**Points of Interest - Commercial Services** Name: A to Z Windscreens Location: 17 Boar Green Close, Manchester, M40 3AW Category: Repair and Servicing Class Code: Vehicle Repair, Testing and Servicing Positional Accuracy: Positioned to address or location	A14SE (E)	824	9	388095 401391
205	**Points of Interest - Commercial Services** Name: Wash & Go Location: 150 Moston Lane, Manchester, M9 4HU Category: Personal, Consumer and other Services Class Code: Vehicle Cleaning Services Positional Accuracy: Positioned to address or location	A17SW (NW)	827	9	386460 401843
205	**Points of Interest - Commercial Services** Name: Wash & Go Location: 150 Moston Lane, Manchester, M9 4HU Category: Personal, Consumer and other Services Class Code: Vehicle Cleaning Services Positional Accuracy: Positioned to address or location	A17SW (NW)	827	9	386460 401843
205	**Points of Interest - Commercial Services** Name: Melbourne Street Motors Location: 2 Melbourne Street, Manchester, M9 4EH Category: Repair and Servicing Class Code: Vehicle Repair, Testing and Servicing Positional Accuracy: Positioned to address or location	A17SW (NW)	867	9	386449 401908

Map ID	Details	Quadrant Reference (Compass Direction)	Estimated Distance From Site	Contact	NGR
205	**Points of Interest - Commercial Services** Name: Melbourne Street Motors Location: 2 Melbourne Street, Manchester, M9 4EH Category: Repair and Servicing Class Code: Vehicle Repair, Testing and Servicing Positional Accuracy: Positioned to address or location	A17SW (NW)	867	9	386449 401907
206	**Points of Interest - Commercial Services** Name: Green Island Recycling Ltd Location: Unit 2 Whitehouse Works, Clough Road, Manchester, M9 4FP Category: Recycling Services Class Code: Recycling, Reclamation and Disposal Positional Accuracy: Positioned to address or location	A17SW (NW)	869	9	386535 402041
206	**Points of Interest - Commercial Services** Name: Grenegy Ltd Location: Unit 2 Whitehouse Works, Clough Road, Manchester, M9 4FP Category: Recycling Services Class Code: Recycling, Reclamation and Disposal Positional Accuracy: Positioned to address or location	A17SW (NW)	869	9	386535 402041
206	**Points of Interest - Commercial Services** Name: Portlock Motor Bodies Ltd Location: Unit 6-7 Brookside Works, Clough Road, Manchester, M9 4FP Category: Repair and Servicing Class Code: Vehicle Repair, Testing and Servicing Positional Accuracy: Positioned to address or location	A17SW (NW)	869	9	386535 402041
206	**Points of Interest - Commercial Services** Name: L & M Peugeot Citroen Spares Location: Unit 1 Brookside Works, Clough Road, Manchester, M9 4FP Category: Recycling Services Class Code: Scrap Metal Merchants Positional Accuracy: Positioned to address or location	A17SW (NW)	869	9	386535 402041
206	**Points of Interest - Commercial Services** Name: Clough Road M O T Centre Location: Unit 12 Brookside Works, Clough Road, Manchester, M9 4FP Category: Repair and Servicing Class Code: Vehicle Repair, Testing and Servicing Positional Accuracy: Positioned to address or location	A17SW (NW)	870	9	386557 402069
206	**Points of Interest - Commercial Services** Name: Bromley Transport Services Location: Unit 2 Brookside Works, Clough Road, Manchester, M9 4FP Category: Repair and Servicing Class Code: Vehicle Repair, Testing and Servicing Positional Accuracy: Positioned to address or location	A17SE (NW)	878	9	386565 402090
206	**Points of Interest - Commercial Services** Name: Premier Auto Bodies Location: Unit 1 Brookside Works, Clough Road, Manchester, M9 4FP Category: Repair and Servicing Class Code: Vehicle Repair, Testing and Servicing Positional Accuracy: Positioned to address or location	A17SW (NW)	901	9	386493 402039
207	**Points of Interest - Commercial Services** Name: S Bolz Ltd Location: 108 Church Lane, Manchester, M9 4NJ Category: Repair and Servicing Class Code: Vehicle Repair, Testing and Servicing Positional Accuracy: Positioned to address or location	A12SW (W)	948	9	386249 401451
207	**Points of Interest - Commercial Services** Name: S Bolz Limited Location: 108 Church Lane, Manchester, M9 4NJ Category: Repair and Servicing Class Code: Vehicle Repair, Testing and Servicing Positional Accuracy: Positioned to address or location	A12SW (W)	948	9	386249 401451
207	**Points of Interest - Commercial Services** Name: S Bolz Ltd Location: 108 Church Lane, Manchester, M9 4NJ Category: Repair and Servicing Class Code: Vehicle Repair, Testing and Servicing Positional Accuracy: Positioned to address or location	A12SW (W)	949	9	386248 401451
208	**Points of Interest - Education and Health** Name: Brierley Court Location: 145 Church Lane, Manchester, M9 4LA Category: Health Practitioners and Establishments Class Code: Hospitals Positional Accuracy: Positioned to address or location	A12SW (W)	692	9	386506 401423

Map ID	Details	Quadrant Reference (Compass Direction)	Estimated Distance From Site	Contact	NGR
209	**Points of Interest - Education and Health** Name: Farewells Pet Cemetery Location: Crofters House, Moss Brook Road, Manchester, M9 5PG Category: Animal Welfare Class Code: Pet Cemeteries and Crematoria Positional Accuracy: Positioned to address or location	A12SW (W)	880	9	386345 401248
209	**Points of Interest - Education and Health** Name: Farewells Pet Crematorium Location: Crofters House, Moss Brook Road, Manchester, M9 5PG Category: Animal Welfare Class Code: Pet Cemeteries and Crematoria Positional Accuracy: Positioned to address or location	A12SW (W)	880	9	386344 401248
210	**Points of Interest - Manufacturing and Production** Name: Tulketh Street Industrial Estate Location: M40 Category: Industrial Features Class Code: Business Parks and Industrial Estates Positional Accuracy: Positioned to an adjacent address or location	A13NW (NW)	293	9	386994 401691
210	**Points of Interest - Manufacturing and Production** Name: Tulketh Street Industrial Estate Location: M40 Category: Industrial Features Class Code: Business Parks and Industrial Estates Positional Accuracy: Positioned to an adjacent address or location	A13NW (NW)	299	9	386984 401689
211	**Points of Interest - Manufacturing and Production** Name: Works Location: M40 Category: Industrial Features Class Code: Unspecified Works Or Factories Positional Accuracy: Positioned to an adjacent address or location	A13NE (E)	309	9	387573 401595
211	**Points of Interest - Manufacturing and Production** Name: Works Location: Not Supplied Category: Industrial Features Class Code: Unspecified Works Or Factories Positional Accuracy: Positioned to an adjacent address or location	A14NW (E)	313	9	387577 401595
212	**Points of Interest - Manufacturing and Production** Name: Tanks Location: M40 Category: Industrial Features Class Code: Tanks (Generic) Positional Accuracy: Positioned to an adjacent address or location	A9NW (SE)	691	9	387749 400938
212	**Points of Interest - Manufacturing and Production** Name: Tank Location: M40 Category: Industrial Features Class Code: Tanks (Generic) Positional Accuracy: Positioned to address or location	A9NW (SE)	696	9	387753 400935
212	**Points of Interest - Manufacturing and Production** Name: Tank Location: M40 Category: Industrial Features Class Code: Tanks (Generic) Positional Accuracy: Positioned to address or location	A9NW (SE)	696	9	387750 400932
212	**Points of Interest - Manufacturing and Production** Name: Tank Location: M40 Category: Industrial Features Class Code: Tanks (Generic) Positional Accuracy: Positioned to address or location	A9NW (SE)	697	9	387756 400937
212	**Points of Interest - Manufacturing and Production** Name: Tanks Location: M40 Category: Industrial Features Class Code: Tanks (Generic) Positional Accuracy: Positioned to an adjacent address or location	A9NW (SE)	699	9	387768 400946
212	**Points of Interest - Manufacturing and Production** Name: Tanks Location: M40 Category: Industrial Features Class Code: Tanks (Generic) Positional Accuracy: Positioned to an adjacent address or location	A9NW (SE)	710	9	387792 400955

Map ID	Details	Quadrant Reference (Compass Direction)	Estimated Distance From Site	Contact	NGR
212	**Points of Interest - Manufacturing and Production** Name: Tank Location: M40 Category: Industrial Features Class Code: Tanks (Generic) Positional Accuracy: Positioned to address or location	A9NW (SE)	716	9	387788 400942
212	**Points of Interest - Manufacturing and Production** Name: Tank Location: M40 Category: Industrial Features Class Code: Tanks (Generic) Positional Accuracy: Positioned to address or location	A9NW (SE)	716	9	387783 400937
212	**Points of Interest - Manufacturing and Production** Name: Tank Location: M40 Category: Industrial Features Class Code: Tanks (Generic) Positional Accuracy: Positioned to address or location	A9NW (SE)	717	9	387794 400947
212	**Points of Interest - Manufacturing and Production** Name: Tank Location: M40 Category: Industrial Features Class Code: Tanks (Generic) Positional Accuracy: Positioned to address or location	A9NW (SE)	717	9	387786 400939
212	**Points of Interest - Manufacturing and Production** Name: Tanks Location: M40 Category: Industrial Features Class Code: Tanks (Generic) Positional Accuracy: Positioned to an adjacent address or location	A9NW (SE)	717	9	387779 400931
212	**Points of Interest - Manufacturing and Production** Name: Tank Location: M40 Category: Industrial Features Class Code: Tanks (Generic) Positional Accuracy: Positioned to address or location	A9NW (SE)	718	9	387799 400951
212	**Points of Interest - Manufacturing and Production** Name: Tank Location: M40 Category: Industrial Features Class Code: Tanks (Generic) Positional Accuracy: Positioned to address or location	A9NW (SE)	719	9	387797 400948
212	**Points of Interest - Manufacturing and Production** Name: Tank Location: M40 Category: Industrial Features Class Code: Tanks (Generic) Positional Accuracy: Positioned to address or location	A9NW (SE)	720	9	387803 400953
213	**Points of Interest - Manufacturing and Production** Name: Works Location: Not Supplied Category: Industrial Features Class Code: Unspecified Works Or Factories Positional Accuracy: Positioned to an adjacent address or location	A8SE (S)	723	9	387459 400736
213	**Points of Interest - Manufacturing and Production** Name: Works Location: M40 Category: Industrial Features Class Code: Unspecified Works Or Factories Positional Accuracy: Positioned to an adjacent address or location	A8SE (S)	723	9	387459 400736
213	**Points of Interest - Manufacturing and Production** Name: Tank Location: M40 Category: Industrial Features Class Code: Tanks (Generic) Positional Accuracy: Positioned to address or location	A8SE (S)	792	9	387499 400675
214	**Points of Interest - Manufacturing and Production** Name: Works Location: Not Supplied Category: Industrial Features Class Code: Unspecified Works Or Factories Positional Accuracy: Positioned to an adjacent address or location	A9SW (SE)	754	9	387652 400784

Map ID	Details	Quadrant Reference (Compass Direction)	Estimated Distance From Site	Contact	NGR
214	**Points of Interest - Manufacturing and Production** Name: Works Location: M40 Category: Industrial Features Class Code: Unspecified Works Or Factories Positional Accuracy: Positioned to address or location	A9SW (SE)	757	9	387653 400782
215	**Points of Interest - Manufacturing and Production** Name: Works Location: M9 Category: Industrial Features Class Code: Unspecified Works Or Factories Positional Accuracy: Positioned to address or location	A17SW (NW)	830	9	386482 401890
215	**Points of Interest - Manufacturing and Production** Name: Works Location: Not Supplied Category: Industrial Features Class Code: Unspecified Works Or Factories Positional Accuracy: Positioned to an adjacent address or location	A17SW (NW)	831	9	386481 401890
215	**Points of Interest - Manufacturing and Production** Name: Works Location: Not Supplied Category: Industrial Features Class Code: Unspecified Works Or Factories Positional Accuracy: Positioned to an adjacent address or location	A17SW (NW)	856	9	386453 401892
215	**Points of Interest - Manufacturing and Production** Name: Works Location: M9 Category: Industrial Features Class Code: Unspecified Works Or Factories Positional Accuracy: Positioned to an adjacent address or location	A17SW (NW)	859	9	386449 401891
216	**Points of Interest - Manufacturing and Production** Name: Works Location: M40 Category: Industrial Features Class Code: Unspecified Works Or Factories Positional Accuracy: Positioned to an adjacent address or location	A9NW (SE)	836	9	387815 400802
216	**Points of Interest - Manufacturing and Production** Name: Works Location: Not Supplied Category: Industrial Features Class Code: Unspecified Works Or Factories Positional Accuracy: Positioned to an adjacent address or location	A9NW (SE)	838	9	387819 400803
216	**Points of Interest - Manufacturing and Production** Name: Works Location: M40 Category: Industrial Features Class Code: Unspecified Works Or Factories Positional Accuracy: Positioned to an adjacent address or location	A9SW (SE)	874	9	387837 400771
216	**Points of Interest - Manufacturing and Production** Name: Works Location: Not Supplied Category: Industrial Features Class Code: Unspecified Works Or Factories Positional Accuracy: Positioned to an adjacent address or location	A9SW (SE)	875	9	387840 400772
216	**Points of Interest - Manufacturing and Production** Name: Factory Location: M40 Category: Industrial Features Class Code: Unspecified Works Or Factories Positional Accuracy: Positioned to an adjacent address or location	A9SW (SE)	890	9	387840 400752
216	**Points of Interest - Manufacturing and Production** Name: Factory Location: Not Supplied Category: Industrial Features Class Code: Unspecified Works Or Factories Positional Accuracy: Positioned to an adjacent address or location	A9SW (SE)	892	9	387845 400753
217	**Points of Interest - Manufacturing and Production** Name: Works Location: M40 Category: Industrial Features Class Code: Unspecified Works Or Factories Positional Accuracy: Positioned to an adjacent address or location	A9SW (SE)	861	9	387782 400743

Map ID	Details	Quadrant Reference (Compass Direction)	Estimated Distance From Site	Contact	NGR
217	**Points of Interest - Manufacturing and Production** Name: Works Location: Not Supplied Category: Industrial Features Class Code: Unspecified Works Or Factories Positional Accuracy: Positioned to an adjacent address or location	A9SW (SE)	863	9	387786 400743
217	**Points of Interest - Manufacturing and Production** Name: Works Location: M40 Category: Industrial Features Class Code: Unspecified Works Or Factories Positional Accuracy: Positioned to an adjacent address or location	A9SW (SE)	870	9	387751 400710
217	**Points of Interest - Manufacturing and Production** Name: Works Location: Not Supplied Category: Industrial Features Class Code: Unspecified Works Or Factories Positional Accuracy: Positioned to an adjacent address or location	A9SW (SE)	871	9	387755 400711
217	**Points of Interest - Manufacturing and Production** Name: Factory Location: M40 Category: Industrial Features Class Code: Unspecified Works Or Factories Positional Accuracy: Positioned to an adjacent address or location	A9SW (SE)	886	9	387752 400691
217	**Points of Interest - Manufacturing and Production** Name: Factory Location: Not Supplied Category: Industrial Features Class Code: Unspecified Works Or Factories Positional Accuracy: Positioned to an adjacent address or location	A9SW (SE)	888	9	387757 400692
218	**Points of Interest - Manufacturing and Production** Name: Works Location: M9 Category: Industrial Features Class Code: Unspecified Works Or Factories Positional Accuracy: Positioned to an adjacent address or location	A17SW (NW)	867	9	386531 402033
218	**Points of Interest - Manufacturing and Production** Name: Works Location: Not Supplied Category: Industrial Features Class Code: Unspecified Works Or Factories Positional Accuracy: Positioned to an adjacent address or location	A17SW (NW)	867	9	386531 402033
218	**Points of Interest - Manufacturing and Production** Name: Works Location: M9 Category: Industrial Features Class Code: Unspecified Works Or Factories Positional Accuracy: Positioned to an adjacent address or location	A17SW (NW)	897	9	386545 402096
218	**Points of Interest - Manufacturing and Production** Name: Works Location: Not Supplied Category: Industrial Features Class Code: Unspecified Works Or Factories Positional Accuracy: Positioned to an adjacent address or location	A17SW (NW)	901	9	386492 402037
218	**Points of Interest - Manufacturing and Production** Name: Works Location: M9 Category: Industrial Features Class Code: Unspecified Works Or Factories Positional Accuracy: Positioned to an adjacent address or location	A17SW (NW)	901	9	386492 402037
218	**Points of Interest - Manufacturing and Production** Name: Works Location: Not Supplied Category: Industrial Features Class Code: Unspecified Works Or Factories Positional Accuracy: Positioned to an adjacent address or location	A17SW (NW)	902	9	386540 402097
219	**Points of Interest - Manufacturing and Production** Name: Tank Location: M40 Category: Industrial Features Class Code: Tanks (Generic) Positional Accuracy: Positioned to an adjacent address or location	A8SW (S)	877	9	387108 400562

Map ID	Details	Quadrant Reference (Compass Direction)	Estimated Distance From Site	Contact	NGR
220	**Points of Interest - Manufacturing and Production** Name: Reliance Street Enterprise Park Location: M40 Category: Industrial Features Class Code: Business Parks and Industrial Estates Positional Accuracy: Positioned to an adjacent address or location	A9NE (SE)	882	9	387991 400930
220	**Points of Interest - Manufacturing and Production** Name: Enterprise Park Location: M40 Category: Industrial Features Class Code: Business Parks and Industrial Estates Positional Accuracy: Positioned to an adjacent address or location	A9NE (SE)	908	9	388024 400933
221	**Points of Interest - Manufacturing and Production** Name: Tank Location: M40 Category: Industrial Features Class Code: Tanks (Generic) Positional Accuracy: Positioned to address or location	A9NE (SE)	984	9	388128 400958
222	**Points of Interest - Public Infrastructure** Name: St Joseph's Rc Cemetery Location: Not Supplied Category: Infrastructure and Facilities Class Code: Cemeteries and Crematoria Positional Accuracy: Positioned to an adjacent address or location	A19SW (NE)	577	9	387637 401953
222	**Points of Interest - Public Infrastructure** Name: St Joseph's Rc Cemetery Location: M40 Category: Infrastructure and Facilities Class Code: Cemeteries and Crematoria Positional Accuracy: Positioned to an adjacent address or location	A19SW (NE)	577	9	387637 401953
223	**Points of Interest - Public Infrastructure** Name: Cemetery Location: Not Supplied Category: Infrastructure and Facilities Class Code: Cemeteries and Crematoria Positional Accuracy: Positioned to an adjacent address or location	A18SE (N)	582	9	387470 402050
224	**Points of Interest - Public Infrastructure** Name: Murco Petroleum Ltd Location: 55 St. Marys Road, Manchester, M40 3AR Category: Road And Rail Class Code: Petrol and Fuel Stations Positional Accuracy: Positioned to address or location	A14SW (SE)	671	9	387875 401150
224	**Points of Interest - Public Infrastructure** Name: Texaco Location: 55 St. Marys Road, Manchester, M40 3AR Category: Road And Rail Class Code: Petrol and Fuel Stations Positional Accuracy: Positioned to address or location	A14SW (SE)	671	9	387874 401149
224	**Points of Interest - Public Infrastructure** Name: Newton Heath Murco Service Station Location: 55 St. Marys Road, Manchester, M40 3AR Category: Road And Rail Class Code: Petrol and Fuel Stations Positional Accuracy: Positioned to address or location	A14SW (SE)	671	9	387875 401150
224	**Points of Interest - Public Infrastructure** Name: Newton Heath Service Station Location: St Marys Road, Newton Heath, Manchester, Lancashire, M40 3AR Category: Road And Rail Class Code: Petrol and Fuel Stations Positional Accuracy: Positioned to address or location	A14SW (SE)	671	9	387875 401150
225	**Points of Interest - Public Infrastructure** Name: St Josephs Cemetery Location: Moston Lane, Manchester, M40 9QL Category: Infrastructure and Facilities Class Code: Cemeteries and Crematoria Positional Accuracy: Positioned to address or location	A19NW (NE)	726	9	387590 402156
225	**Points of Interest - Public Infrastructure** Name: St Joseph's Cemetery Location: Moston Lane, Manchester, M40 9QL Category: Infrastructure and Facilities Class Code: Cemeteries and Crematoria Positional Accuracy: Positioned to address or location	A19NW (NE)	726	9	387590 402156

Map ID	Details	Quadrant Reference (Compass Direction)	Estimated Distance From Site	Contact	NGR
226	**Points of Interest - Public Infrastructure** Name: Thorp's Bridge Junction Location: M40 Category: Public Transport, Stations and Infrastructure Class Code: Railway Stations, Junctions and Halts Positional Accuracy: Positioned to an adjacent address or location	A8SE (S)	734	9	387273 400694
227	**Points of Interest - Public Infrastructure** Name: St Joseph's Rc Cemetery Location: M40 Category: Infrastructure and Facilities Class Code: Cemeteries and Crematoria Positional Accuracy: Positioned to an adjacent address or location	A19SW (NE)	738	9	387703 402104
228	**Points of Interest - Public Infrastructure** Name: K Bolger Location: 13 Warden Lane, Manchester, M40 2FH Category: Infrastructure and Facilities Class Code: Waste Storage, Processing and Disposal Positional Accuracy: Positioned to address or location	A9SW (SE)	845	9	387698 400706
229	**Points of Interest - Public Infrastructure** Name: Dean Lane Station Location: Dean Avenue, M40 Category: Public Transport, Stations and Infrastructure Class Code: Railway Stations, Junctions and Halts Positional Accuracy: Positioned to address or location	A9NW (SE)	867	9	387902 400843
230	**Points of Interest - Public Infrastructure** Name: Amenity Tip Location: M40 Category: Infrastructure and Facilities Class Code: Refuse Disposal Facilities Positional Accuracy: Positioned to an adjacent address or location	A9NE (SE)	875	9	388063 401070
231	**Points of Interest - Public Infrastructure** Name: Greater Manchester Police HQ Location: Central Park, Northampton Road (Off Oldham Road), Manchester, M40 5BP Category: Central and Local Government Class Code: Police Stations Positional Accuracy: Positioned to address or location	A7SE (SW)	921	9	386796 400626
232	**Points of Interest - Public Infrastructure** Name: Weirs Location: M9 Category: Water Class Code: Weirs, Sluices and Dams Positional Accuracy: Positioned to an adjacent address or location	A17NE (NW)	927	9	386810 402331
232	**Points of Interest - Public Infrastructure** Name: Weirs Location: M9 Category: Water Class Code: Weirs, Sluices and Dams Positional Accuracy: Positioned to an adjacent address or location	A17NE (NW)	996	9	386723 402364
233	**Points of Interest - Public Infrastructure** Name: Greater Manchester Police Location: One Central Park, Northampton Road, Manchester, M40 5BP Category: Central and Local Government Class Code: Police Stations Positional Accuracy: Positioned to address or location	A7SE (SW)	951	9	386668 400668
234	**Points of Interest - Public Infrastructure** Name: Harpurhey Police Station Location: Moston Lane, Manchester, M9 4HU Category: Central and Local Government Class Code: Police Stations Positional Accuracy: Positioned to address or location	A17SW (W)	994	9	386279 401848
235	**Points of Interest - Public Infrastructure** Name: Refuse Destructor Location: M40 Category: Infrastructure and Facilities Class Code: Refuse Disposal Facilities Positional Accuracy: Positioned to an adjacent address or location	A9NE (SE)	1000	9	388159 400982
236	**Points of Interest - Recreational and Environmental** Name: Playground Location: Audrey Street, M40 Category: Recreational Class Code: Playgrounds Positional Accuracy: Positioned to address or location	A13SW (SW)	204	9	387024 401354

Map ID	Details	Quadrant Reference (Compass Direction)	Estimated Distance From Site	Contact	NGR
236	**Points of Interest - Recreational and Environmental** Name: Playground Location: Not Supplied Category: Recreational Class Code: Playgrounds Positional Accuracy: Positioned to an adjacent address or location	A13SW (W)	233	9	386986 401365
236	**Points of Interest - Recreational and Environmental** Name: Playground Location: Ashley Lane, M9 Category: Recreational Class Code: Playgrounds Positional Accuracy: Positioned to an adjacent address or location	A13SW (W)	242	9	386977 401365
237	**Points of Interest - Recreational and Environmental** Name: Playground Location: Joan Street, M40 Category: Recreational Class Code: Playgrounds Positional Accuracy: Positioned to address or location	A13SE (SE)	263	9	387496 401305

Map ID	Details	Quadrant Reference (Compass Direction)	Estimated Distance From Site	Contact	NGR
238	**Ancient Woodland** Name: Boggart Hole Clough Reference: 1105587 Area(m²): 264193.09 Type: Ancient and Semi-Natural Woodland	A18NW (N)	818	10	386988 402283
239	**Local Nature Reserves** Name: Boggart Hole Clough Multiple Area: N Area (m2): 743984.96 Source: Natural England Designation Date: 21st November 2007	A18NW (N)	771	10	387006 402240
240	**Nitrate Vulnerable Zones** Name: River Irk (Moston Brook To River Irwell) Nvz Description: Surface Water Source: Environment Agency, Head Office	A13NE (NE)	0	4	387242 401469

Agency & Hydrological	Version	Update Cycle
Contaminated Land Register Entries and Notices		
Salford City Council - Environmental Health Department	November 2013	Annual Rolling Update
Bury Metropolitan Borough Council - Environmental Health Department	October 2013	Annual Rolling Update
Tameside Metropolitan Borough Council - Environmental Health Department	October 2017	Annual Rolling Update
Rochdale Metropolitan Borough Council - Environmental Health Department	October 2017	Annually
Oldham Metropolitan Borough Council - Environmental Health Department	September 2013	Annual Rolling Update
Manchester City Council - Environmental Health Department	September 2014	Annual Rolling Update
Environment Agency - Head Office	September 2019	Annually
Discharge Consents		
Environment Agency - North West Region	April 2020	Quarterly
Enforcement and Prohibition Notices		
Environment Agency - North West Region	March 2013	Annual Rolling Update
Integrated Pollution Controls		
Environment Agency - North West Region	October 2008	Variable
Integrated Pollution Prevention And Control		
Environment Agency - North West Region	April 2020	Quarterly
Local Authority Integrated Pollution Prevention And Control		
Bury Metropolitan Borough Council - Environmental Health Department	February 2015	Variable
Rochdale Metropolitan Borough Council - Environmental Health Department	July 2014	Variable
Tameside Metropolitan Borough Council - Environmental Health Department	June 2015	Variable
Oldham Metropolitan Borough Council - Environmental Health Department	March 2015	Variable
Salford City Council - Environmental Health Department	March 2015	Variable
Manchester City Council - Environmental Health Department	September 2014	Variable
Local Authority Pollution Prevention and Controls		
Bury Metropolitan Borough Council - Environmental Health Department	February 2015	Not Applicable
Rochdale Metropolitan Borough Council - Environmental Health Department	July 2014	Annual Rolling Update
Tameside Metropolitan Borough Council - Environmental Health Department	June 2015	Annual Rolling Update
Oldham Metropolitan Borough Council - Environmental Health Department	March 2015	Annual Rolling Update
Salford City Council - Environmental Health Department	March 2015	Annual Rolling Update
Manchester City Council - Environmental Health Department	September 2014	Annual Rolling Update
Local Authority Pollution Prevention and Control Enforcements		
Bury Metropolitan Borough Council - Environmental Health Department	February 2015	Variable
Rochdale Metropolitan Borough Council - Environmental Health Department	July 2014	Variable
Tameside Metropolitan Borough Council - Environmental Health Department	June 2015	Variable
Salford City Council - Environmental Health Department	March 2015	Variable
Oldham Metropolitan Borough Council - Environmental Health Department	September 2013	Variable
Manchester City Council - Environmental Health Department	September 2014	Variable
Nearest Surface Water Feature		
Ordnance Survey	April 2020	
Pollution Incidents to Controlled Waters		
Environment Agency - North West Region	January 2000	Not Applicable
Prosecutions Relating to Authorised Processes		
Environment Agency - North West Region	March 2013	Annual Rolling Update
Prosecutions Relating to Controlled Waters		
Environment Agency - North West Region	March 2013	Annual Rolling Update
Registered Radioactive Substances		
Environment Agency - North West Region	June 2016	
River Quality		
Environment Agency - Head Office	November 2001	Not Applicable
River Quality Biology Sampling Points		
Environment Agency - Head Office	July 2012	Annually
River Quality Chemistry Sampling Points		
Environment Agency - Head Office	July 2012	Annually

Agency & Hydrological	Version	Update Cycle
Substantiated Pollution Incident Register Environment Agency - North West Region - South Area	April 2020	Quarterly
Water Abstractions Environment Agency - North West Region	April 2020	Quarterly
Water Industry Act Referrals Environment Agency - North West Region	October 2017	Quarterly
Groundwater Vulnerability Map Environment Agency - Head Office	June 2018	As notified
Bedrock Aquifer Designations Environment Agency - Head Office	January 2018	Annually
Superficial Aquifer Designations Environment Agency - Head Office	January 2018	Annually
Source Protection Zones Environment Agency - Head Office	October 2019	Quarterly
Extreme Flooding from Rivers or Sea without Defences Environment Agency - Head Office	February 2020	Quarterly
Flooding from Rivers or Sea without Defences Environment Agency - Head Office	February 2020	Quarterly
Areas Benefiting from Flood Defences Environment Agency - Head Office	February 2020	Quarterly
Flood Water Storage Areas Environment Agency - Head Office	February 2020	Quarterly
Flood Defences Environment Agency - Head Office	February 2020	Quarterly
OS Water Network Lines Ordnance Survey	March 2020	Quarterly
Surface Water 1 in 30 year Flood Extent Environment Agency - Head Office	October 2013	Annually
Surface Water 1 in 100 year Flood Extent Environment Agency - Head Office	October 2013	Annually
Surface Water 1 in 1000 year Flood Extent Environment Agency - Head Office	October 2013	Annually
Surface Water Suitability Environment Agency - Head Office	October 2013	Annually
BGS Groundwater Flooding Susceptibility British Geological Survey - National Geoscience Information Service	May 2013	Annually

Data Currency

Waste	Version	Update Cycle
BGS Recorded Landfill Sites		
British Geological Survey - National Geoscience Information Service	June 1996	Not Applicable
Historical Landfill Sites		
Environment Agency - Head Office	October 2019	Quarterly
Integrated Pollution Control Registered Waste Sites		
Environment Agency - North West Region	October 2008	Not Applicable
Licensed Waste Management Facilities (Landfill Boundaries)		
Environment Agency - North West Region - South Area	November 2019	Quarterly
Licensed Waste Management Facilities (Locations)		
Environment Agency - North West Region - South Area	April 2020	Quarterly
Local Authority Landfill Coverage		
Bury Metropolitan Borough Council	May 2000	Not Applicable
Manchester City Council - Planning Department	May 2000	Not Applicable
Oldham Metropolitan Borough Council	May 2000	Not Applicable
Rochdale Metropolitan Borough Council - Environmental Health Department	May 2000	Not Applicable
Salford City Council - Environmental Health Department	May 2000	Not Applicable
Tameside Metropolitan Borough Council	May 2000	Not Applicable
Local Authority Recorded Landfill Sites		
Bury Metropolitan Borough Council	May 2000	Not Applicable
Manchester City Council - Planning Department	May 2000	Not Applicable
Oldham Metropolitan Borough Council	May 2000	Not Applicable
Rochdale Metropolitan Borough Council - Environmental Health Department	May 2000	Not Applicable
Salford City Council - Environmental Health Department	May 2000	Not Applicable
Tameside Metropolitan Borough Council	May 2000	Not Applicable
Potentially Infilled Land (Non-Water)		
Landmark Information Group Limited	December 1999	Not Applicable
Potentially Infilled Land (Water)		
Landmark Information Group Limited	December 1999	Not Applicable
Registered Landfill Sites		
Environment Agency - North West Region - South Area	March 2003	Not Applicable
Registered Waste Transfer Sites		
Environment Agency - North West Region - South Area	March 2003	Not Applicable
Registered Waste Treatment or Disposal Sites		
Environment Agency - North West Region - South Area	March 2003	Not Applicable

Hazardous Substances	Version	Update Cycle
Control of Major Accident Hazards Sites (COMAH)		
Health and Safety Executive	April 2018	Bi-Annually
Explosive Sites		
Health and Safety Executive	March 2017	Annually
Notification of Installations Handling Hazardous Substances (NIHHS)		
Health and Safety Executive	November 2000	Not Applicable
Planning Hazardous Substance Enforcements		
Bury Metropolitan Borough Council	February 2016	Variable
Manchester City Council - Planning Department	February 2016	Variable
Oldham Metropolitan Borough Council	February 2016	Variable
Rochdale Metropolitan Borough Council	February 2016	Variable
Tameside Metropolitan Borough Council - Planning and Building Control	February 2016	Variable
Salford City Council	June 2016	Variable
Planning Hazardous Substance Consents		
Bury Metropolitan Borough Council	February 2016	Variable
Manchester City Council - Planning Department	February 2016	Variable
Oldham Metropolitan Borough Council	February 2016	Variable
Rochdale Metropolitan Borough Council	February 2016	Variable
Tameside Metropolitan Borough Council - Planning and Building Control	February 2016	Variable
Salford City Council	June 2016	Variable

Geological	Version	Update Cycle
BGS 1:625,000 Solid Geology		
British Geological Survey - National Geoscience Information Service	January 2009	Not Applicable
BGS Estimated Soil Chemistry		
British Geological Survey - National Geoscience Information Service	October 2015	Annually
BGS Recorded Mineral Sites		
British Geological Survey - National Geoscience Information Service	October 2019	Bi-Annually
CBSCB Compensation District		
Cheshire Brine Subsidence Compensation Board (CBSCB)	August 2011	Not Applicable
Coal Mining Affected Areas		
The Coal Authority - Property Searches	March 2014	Annual Rolling Update
Mining Instability		
Ove Arup & Partners	October 2000	Not Applicable
Non Coal Mining Areas of Great Britain		
British Geological Survey - National Geoscience Information Service	May 2015	Not Applicable
Potential for Collapsible Ground Stability Hazards		
British Geological Survey - National Geoscience Information Service	January 2019	Annually
Potential for Compressible Ground Stability Hazards		
British Geological Survey - National Geoscience Information Service	January 2019	Annually
Potential for Ground Dissolution Stability Hazards		
British Geological Survey - National Geoscience Information Service	January 2019	Annually
Potential for Landslide Ground Stability Hazards		
British Geological Survey - National Geoscience Information Service	January 2019	Annually
Potential for Running Sand Ground Stability Hazards		
British Geological Survey - National Geoscience Information Service	January 2019	Annually
Potential for Shrinking or Swelling Clay Ground Stability Hazards		
British Geological Survey - National Geoscience Information Service	January 2019	Annually
Radon Potential - Radon Affected Areas		
British Geological Survey - National Geoscience Information Service	July 2011	Annually
Radon Potential - Radon Protection Measures		
British Geological Survey - National Geoscience Information Service	July 2011	Annually

Data Currency

Industrial Land Use	Version	Update Cycle
Contemporary Trade Directory Entries Thomson Directories	April 2020	Quarterly
Fuel Station Entries Catalist Ltd - Experian	June 2020	Quarterly
Gas Pipelines National Grid	July 2014	
Points of Interest - Commercial Services PointX	June 2020	Quarterly
Points of Interest - Education and Health PointX	June 2020	Quarterly
Points of Interest - Manufacturing and Production PointX	June 2020	Quarterly
Points of Interest - Public Infrastructure PointX	June 2020	Quarterly
Points of Interest - Recreational and Environmental PointX	June 2020	Quarterly
Underground Electrical Cables National Grid	October 2019	

Data Currency

Sensitive Land Use	Version	Update Cycle
Ancient Woodland		
Natural England	April 2020	Bi-Annually
Areas of Adopted Green Belt		
Bury Metropolitan Borough Council	February 2020	As notified
Manchester City Council	February 2020	As notified
Oldham Metropolitan Borough Council	February 2020	As notified
Rochdale Metropolitan Borough Council	February 2020	As notified
Salford City Council	February 2020	As notified
Tameside Metropolitan Borough Council	February 2020	As notified
Areas of Unadopted Green Belt		
Bury Metropolitan Borough Council	February 2020	As notified
Manchester City Council	February 2020	As notified
Oldham Metropolitan Borough Council	February 2020	As notified
Rochdale Metropolitan Borough Council	February 2020	As notified
Salford City Council	February 2020	As notified
Tameside Metropolitan Borough Council	February 2020	As notified
Areas of Outstanding Natural Beauty		
Natural England	June 2019	Bi-Annually
Environmentally Sensitive Areas		
Natural England	January 2017	
Forest Parks		
Forestry Commission	April 1997	Not Applicable
Local Nature Reserves		
Natural England	April 2020	Bi-Annually
Marine Nature Reserves		
Natural England	July 2019	Bi-Annually
National Nature Reserves		
Natural England	July 2019	Bi-Annually
National Parks		
Natural England	April 2017	Bi-Annually
Nitrate Sensitive Areas		
Natural England	April 2016	Not Applicable
Nitrate Vulnerable Zones		
Environment Agency - Head Office	December 2017	Bi-Annually
Department for Environment, Food and Rural Affairs (DEFRA - formerly FRCA)	October 2015	
Ramsar Sites		
Natural England	April 2019	Bi-Annually
Sites of Special Scientific Interest		
Natural England	May 2020	Bi-Annually
Special Areas of Conservation		
Natural England	June 2019	Bi-Annually
Special Protection Areas		
Natural England	April 2019	Bi-Annually

Data Suppliers

A selection of organisations who provide data within this report

Data Supplier	Data Supplier Logo
Ordnance Survey	
Environment Agency	
Scottish Environment Protection Agency	
The Coal Authority	
British Geological Survey	
Centre for Ecology and Hydrology	
Natural Resources Wales	
Scottish Natural Heritage	
Natural England	
Public Health England	
Ove Arup	
Peter Brett Associates	

Useful Contacts

Contact	Name and Address	Contact Details
1	**British Geological Survey - Enquiry Service** British Geological Survey, Environmental Science Centre, Keyworth, Nottingham, Nottinghamshire, NG12 5GG	Telephone: 0115 936 3143 Fax: 0115 936 3276 Email: enquiries@bgs.ac.uk Website: www.bgs.ac.uk
2	**Environment Agency - National Customer Contact Centre (NCCC)** PO Box 544, Templeborough, Rotherham, S60 1BY	Telephone: 03708 506 506 Email: enquiries@environment-agency.gov.uk
3	**Manchester City Council - Environmental Health Department** PO Box 463, Town Hall Extension, Albert Square, Manchester, Greater Manchester, M60 3NY	Telephone: 0161 234 4884 / 234 4873. Fax: 0161 234 4508 Website: www.manchester.gov.uk
4	**Environment Agency - Head Office** Rio House, Waterside Drive, Aztec West, Almondsbury, Bristol, Avon, BS32 4UD	Telephone: 01454 624400 Fax: 01454 624409
5	**Ordnance Survey** Adanac Drive, Southampton, Hampshire, SO16 0AS	Telephone: 03456 05 05 05 Email: customerservices@ordnancesurvey.co.uk Website: www.ordnancesurvey.gov.uk
6	**Manchester City Council - Planning Department** Town Hall, Manchester, Greater Manchester, M60 2LA	Telephone: 0161 234 5000 Fax: 0161 234 4508 Website: www.manchester.gov.uk
7	**Health and Safety Executive** 5S.2 Redgrave Court, Merton Road, Bootle, L20 7HS	Website: www.hse.gov.uk
8	**The Coal Authority - Property Searches** 200 Lichfield Lane, Mansfield, Nottinghamshire, NG18 4RG	Telephone: 0345 762 6848 Fax: 01623 637 338 Email: groundstability@coal.gov.uk Website: www2.groundstability.com
9	**PointX** 7 Abbey Court, Eagle Way, Sowton, Exeter, Devon, EX2 7HY	Website: www.pointx.co.uk
10	**Natural England** County Hall, Spetchley Road, Worcester, WR5 2NP	Telephone: 0300 060 3900 Email: enquiries@naturalengland.org.uk Website: www.naturalengland.org.uk
11	**Manchester City Council** Town Hall, Albert Square, Manchester, Greater Manchester, M60 2JT	Telephone: 0161 234 5000 Fax: 0161 234 4508 Website: www.manchester.gov.uk
12	**Tameside Metropolitan Borough Council** Wellington Road, Ashton-under-Lyne, Lancashire, OL6 6DL	Telephone: 0161 342 8355 Fax: 0161 342 3070 Website: www.tameside.gov.uk
-	**Public Health England - Radon Survey, Centre for Radiation, Chemical and Environmental Hazards** Chilton, Didcot, Oxfordshire, OX11 0RQ	Telephone: 01235 822622 Fax: 01235 833891 Email: radon@phe.gov.uk Website: www.ukradon.org
-	**Landmark Information Group Limited** Imperium, Imperial Way, Reading, Berkshire, RG2 0TD	Telephone: 0844 844 9952 Fax: 0844 844 9951 Email: customerservices@landmarkinfo.co.uk Website: www.landmarkinfo.co.uk

Please note that the Environment Agency / Natural Resources Wales / SEPA have a charging policy in place for enquiries.