NOTES ©

This drawing to be read in accordance with the specification/Bills of Quantities and related drawings.
No Dimensions to be scaled from this drawing. All stated dimensions to be verified on site and the designer notified of any discrepancies.

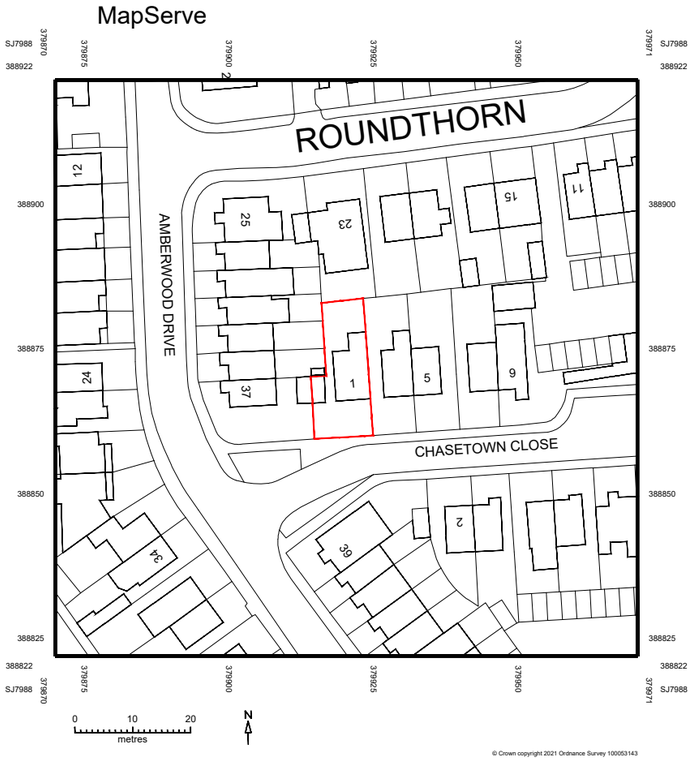

SITE LOCATION PLAN 1:1250

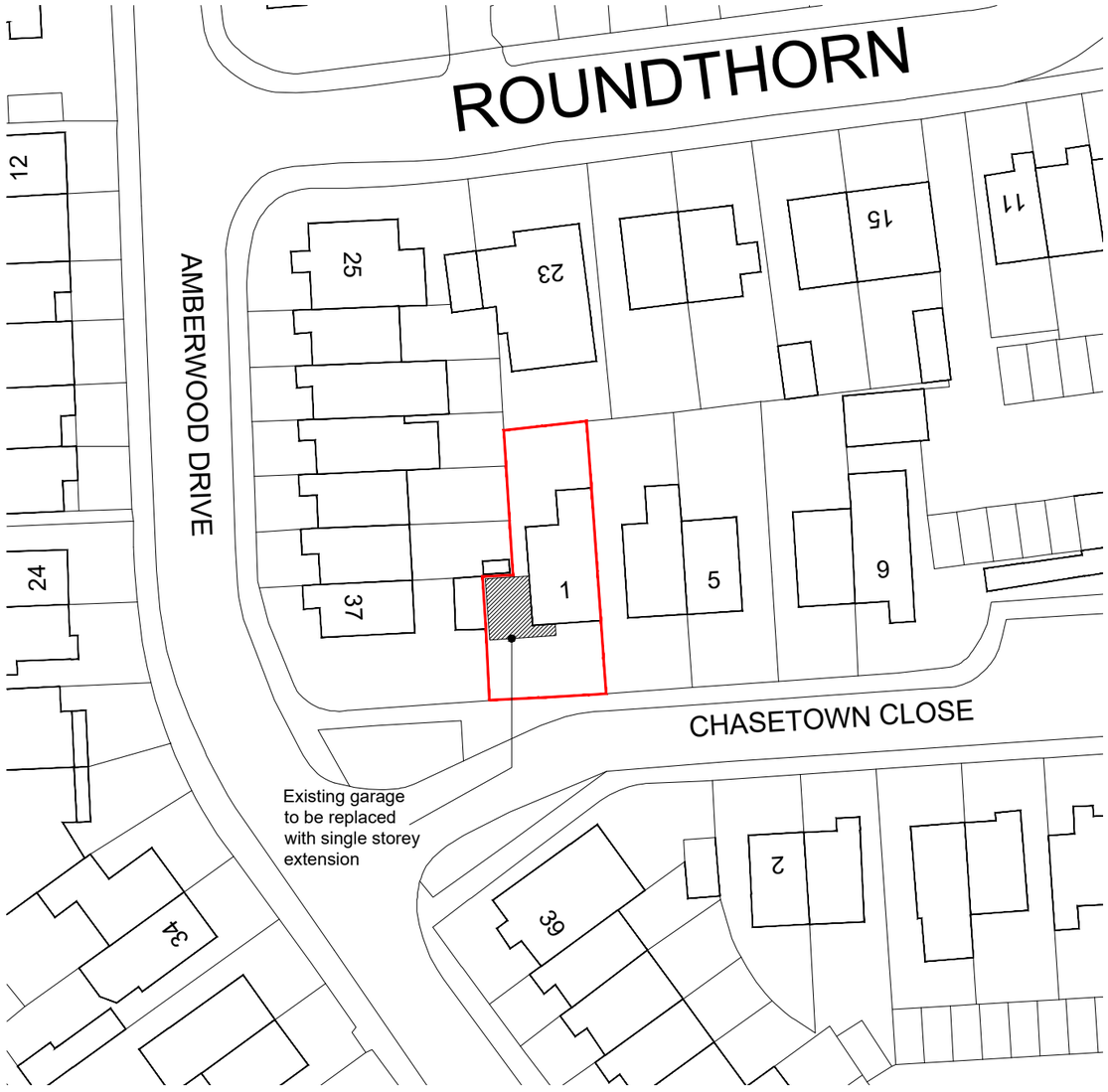

BLOCK PLAN 1:500

FOR PLANNING

Project

1 CHASETOWN CLOSE
MANCHESTER
M23 9NS

Title

SITE LOCATION & BLOCK PLAN

Scale	Date
RTD @ A3	JUNE 2023
Drawn	Checked
SB	-
Drawing Number	Revision
7029_PL01	-

SMASHBOX
97 Alderley Road | Wilmslow | Cheshire | SK9 1PT
ARCHITECTURE DESIGN PLANNING
T. 01625 466 557 E. hello@smashboxarchitecture.com
www.smashboxarchitecture.com

EXISTING ground floor plan

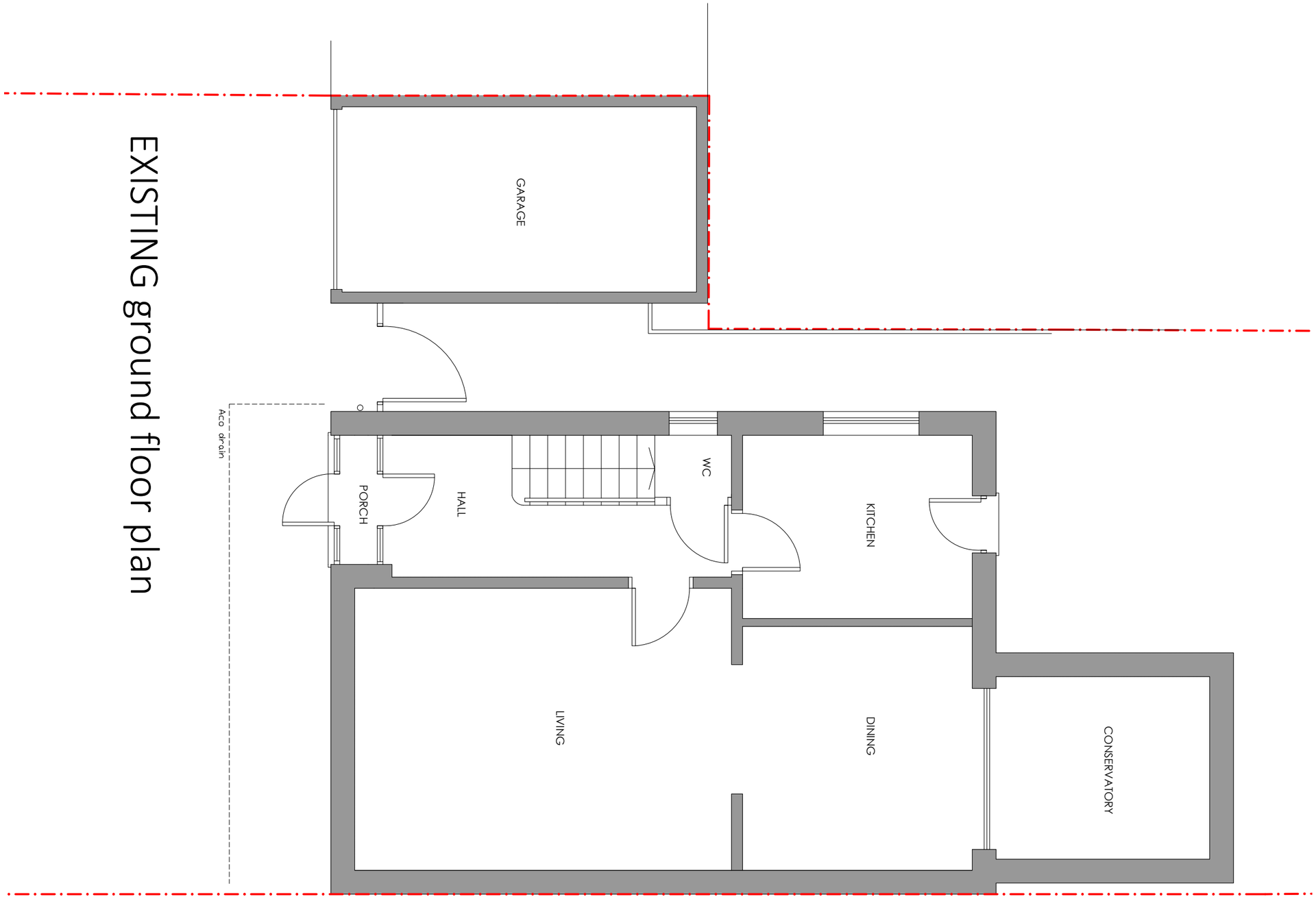

NOTES ©

This drawing to be read in accordance with the specification/Bills of Quantities and related drawings.
No Dimensions to be scaled from this drawing. All stated dimensions to be verified on site and the designer notified of any discrepancies.

FOR PLANNING

Project
1 CHASETOWN CLOSE
MANCHESTER
M23 9NS

Title
EXISTING GROUND FLOOR PLAN

Scale	Date
1:50 @ A3	JUNE 2023
Drawn	Checked
SB	-
Drawing Number	Revision
7029_PL02	-

SMASHBOX
97 Alderley Road | Wilmslow | Cheshire | SK9 1PT
ARCHITECTURE DESIGN PLANNING
T. 01625 466 557 E. hello@smashboxarchitecture.com
www.smashboxarchitecture.com

NOTES ©

This drawing to be read in accordance with the specification/Bills of Quantities and related drawings.
No Dimensions to be scaled from this drawing. All stated dimensions to be verified on site and the designer notified of any discrepancies.

EXISTING front elevation

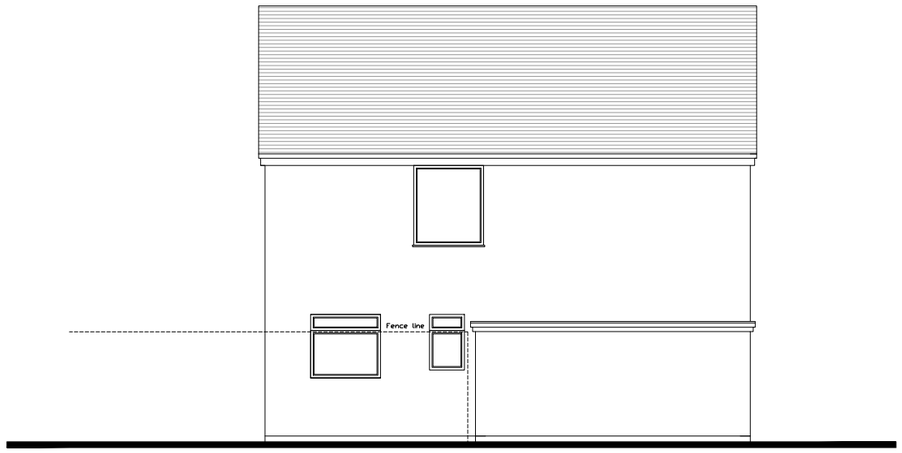

EXISTING side elevation
(west)

EXISTING rear elevation



EXISTING side elevation
(east)

FOR PLANNING

Project

1 CHASETOWN CLOSE
MANCHESTER
M23 9NS

Title

EXISTING ELEVATIONS

Scale 1:100@ A3	Date JUNE 2023
Drawn SB	Checked -
Drawing Number 7029_PL04	Revision -

SMASHBOX

97 Alderley Road | Wilmslow | Cheshire | SK9 1PT
ARCHITECTURE DESIGN PLANNING
T. 01625 466 557 E. hello@smashboxarchitecture.com
www.smashboxarchitecture.com

PROPOSED ground floor plan

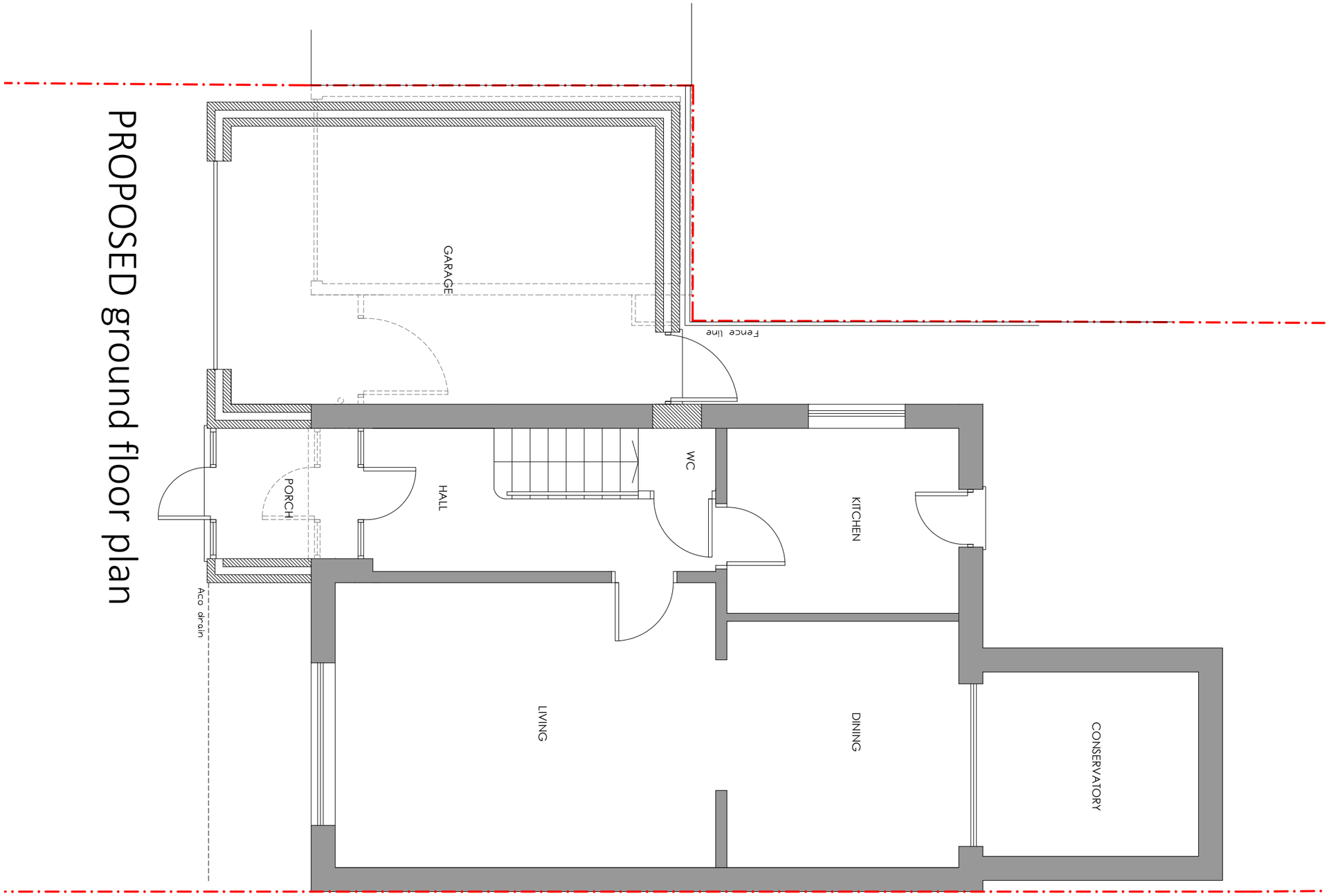

NOTES ©

This drawing to be read in accordance with the specification/Bills of Quantities and related drawings.
No Dimensions to be scaled from this drawing. All stated dimensions to be verified on site and the designer notified of any discrepancies.

FOR PLANNING

Project

1 CHASETOWN CLOSE
MANCHESTER
M23 9NS

Title

PROPOSED GROUND FLOOR PLAN

Scale	Date
1:50 @ A3	JUNE 2023
Drawn	Checked
SB	-
Drawing Number	Revision
7029_PL05	-

SMASHBOX
97 Alderley Road | Wilmslow | Cheshire | SK9 1PT
ARCHITECTURE DESIGN PLANNING
T. 01625 466 557 E. hello@smashboxarchitecture.com
www.smashboxarchitecture.com

NOTES ©

This drawing to be read in accordance with the specification/Bills of Quantities and related drawings.
No Dimensions to be scaled from this drawing. All stated dimensions to be verified on site and the designer notified of any discrepancies.

PROPOSED front elevation

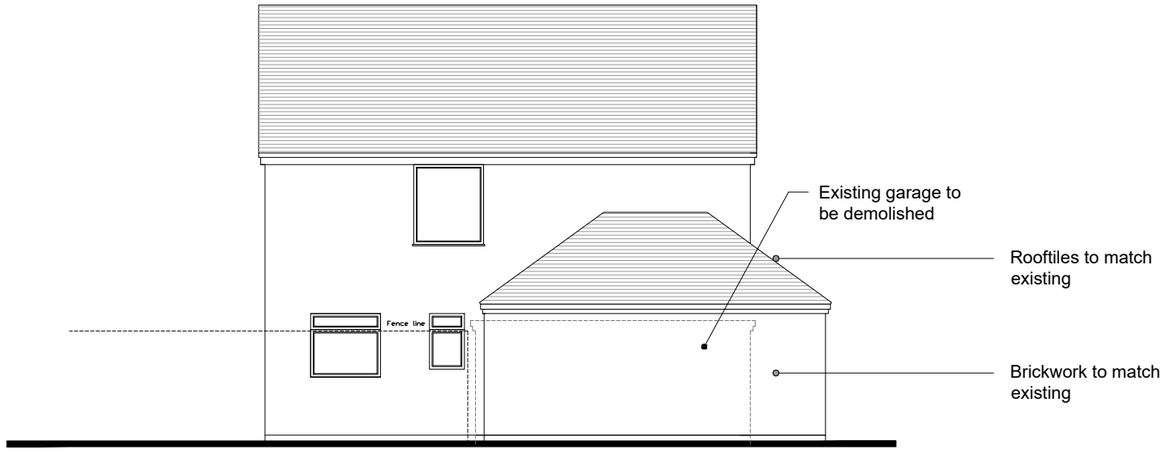

PROPOSED side elevation (west)

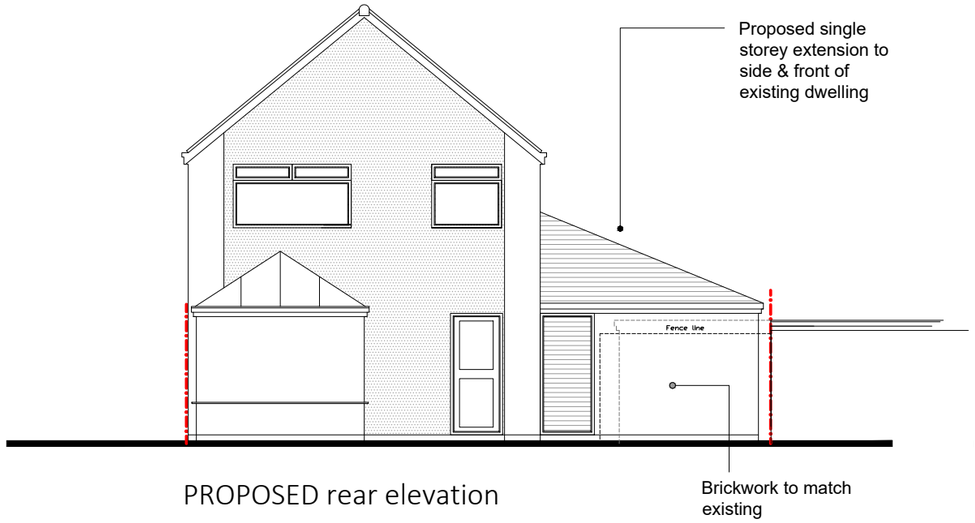

PROPOSED rear elevation



PROPOSED side elevation (east)

FOR PLANNING

Project

1 CHASETOWN CLOSE
MANCHESTER
M23 9NS

Title

PROPOSED ELEVATIONS

Scale 1:100@ A3	Date JUNE 2023
Drawn SB	Checked -
Drawing Number 7029_PL07	Revision A

SMASHBOX
97 Alderley Road | Wilmslow | Cheshire | SK9 1PT
ARCHITECTURE DESIGN PLANNING
T. 01625 466 557 E. hello@smashboxarchitecture.com
www.smashboxarchitecture.com