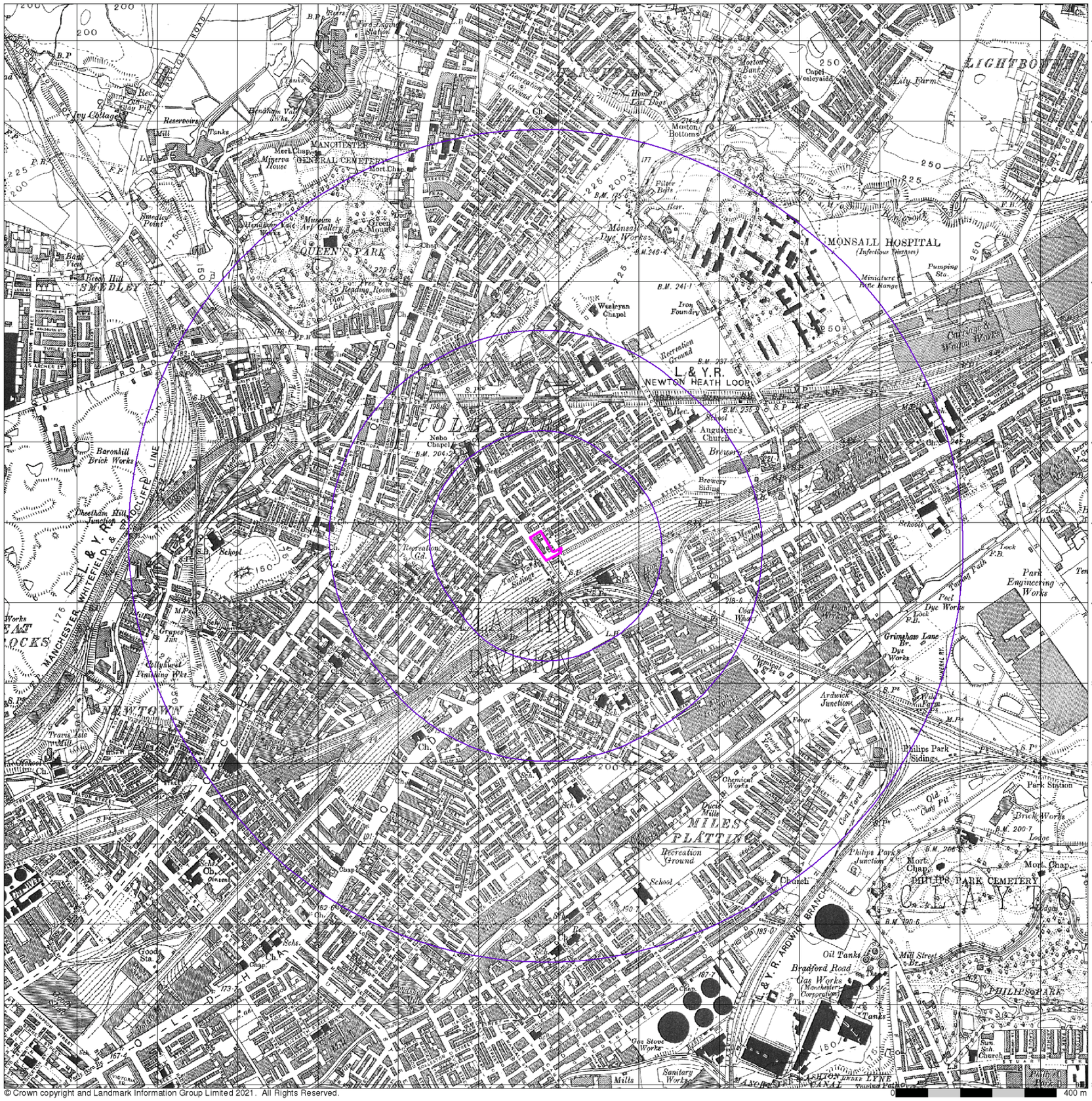


© Crown copyright and Landmark Information Group Limited 2021. All Rights Reserved.

# Envirocheck®

LANDMARK INFORMATION GROUP®

## Lancashire And Furness

## Published 1923

## Source map scale - 1:10,560

The historical maps shown were reproduced from maps predominantly held at the scale adopted for England, Wales and Scotland in the 1840`s. In 1854 the 1:2,500 scale was adopted for mapping urban areas; these maps were used to update the 1:10,560 maps. The published date given therefore is often some years later than the surveyed date. Before 1938, all OS maps were based on the Cassini Projection, with independent surveys of a single county or group of counties, giving rise to significant inaccuracies in outlying areas. In the late 1940`s, a Provisional Edition was produced, which updated the 1:10,560 mapping from a number of sources. The maps appear unfinished - with all military camps and other strategic sites removed. These maps were initially overprinted with the National Grid. In 1970, the first 1:10,000 maps were produced using the Transverse Mercator Projection. The revision process continued until recently, with new editions appearing every 10 years or so for urban areas.

## Map Name(s) and Date(s)

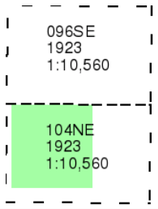


## Historical Map - Slice A

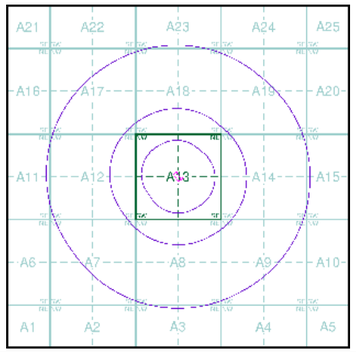


N

## Order Details

| | |
|---|---|
| Order Number: | 273938868_1_1 |
| Customer Ref: | EBMA2711 |
| National Grid Reference: | 385970, 400140 |
| Slice: | A |
| Site Area (Ha): | 0.22 |
| Search Buffer (m): | 1000 |

## Site Details

Site located at 385960,400140, M40 8GW

Landmark INFORMATION GROUP

Tel: 0844 844 9952
Fax: 0844 844 9951
Web: www.envirocheck.co.uk

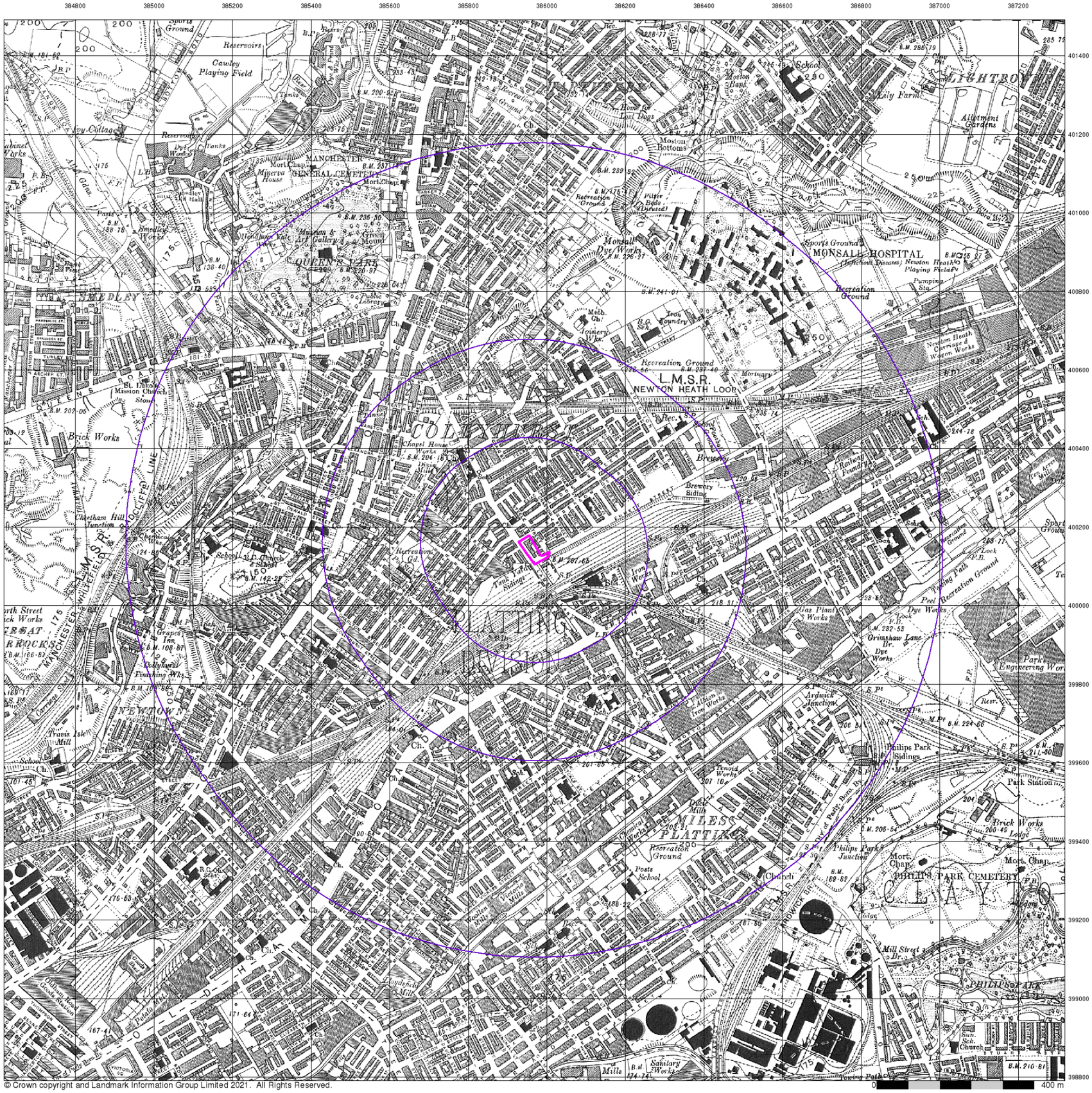


© Crown copyright and Landmark Information Group Limited 2021. All Rights Reserved.

Envirocheck®

LANDMARK INFORMATION GROUP®

## Lancashire And Furness

## Published 1932 - 1933

## Source map scale - 1:10,560

The historical maps shown were reproduced from maps predominantly held at the scale adopted for England, Wales and Scotland in the 1840`s. In 1854 the 1:2,500 scale was adopted for mapping urban areas; these maps were used to update the 1:10,560 maps. The published date given therefore is often some years later than the surveyed date. Before 1938, all OS maps were based on the Cassini Projection, with independent surveys of a single county or group of counties, giving rise to significant inaccuracies in outlying areas. In the late 1940`s, a Provisional Edition was produced, which updated the 1:10,560 mapping from a number of sources. The maps appear unfinished - with all military camps and other strategic sites removed. These maps were initially overprinted with the National Grid. In 1970, the first 1:10,000 maps were produced using the Transverse Mercator Projection. The revision process continued until recently, with new editions appearing every 10 years or so for urban areas.

## Map Name(s) and Date(s)

096SE
1933
1:10,560

104NE
1932
1:10,560

## Historical Map - Slice A

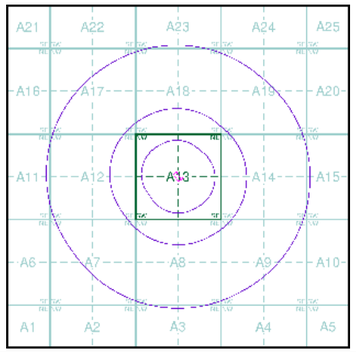


N

## Order Details

| | |
|---|---|
| Order Number: | 273938868_1_1 |
| Customer Ref: | EBMA2711 |
| National Grid Reference: | 385970, 400140 |
| Slice: | A |
| Site Area (Ha): | 0.22 |
| Search Buffer (m): | 1000 |

## Site Details

Site located at 385960,400140, M40 8GW

Landmark INFORMATION GROUP

Tel: 0844 844 9952
Fax: 0844 844 9951
Web: www.envirocheck.co.uk

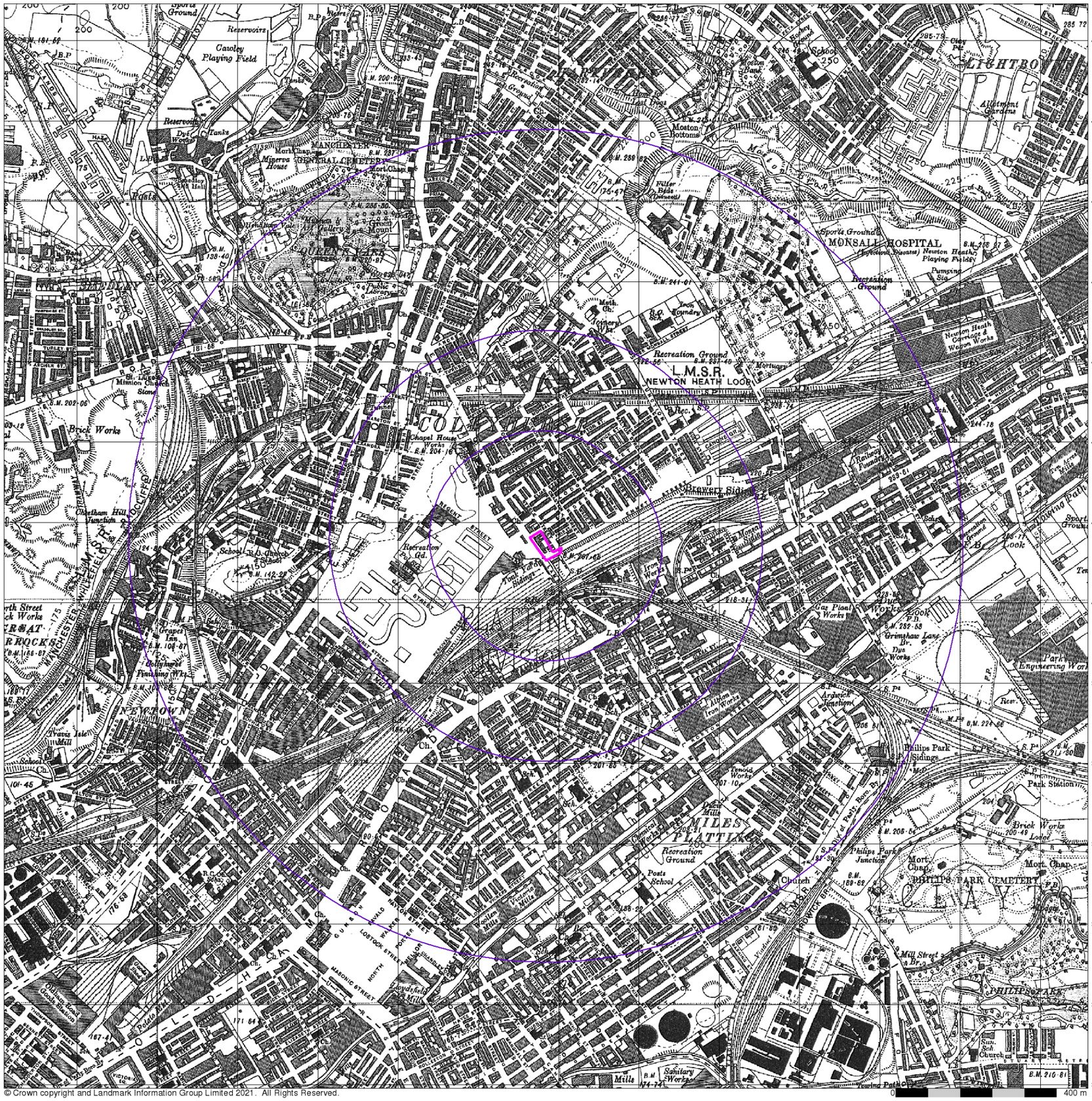
384800
385000
385200
385400
385600
385800
386000
386200
386400
386600
386800
387000
387200
401400
401200
401000
400800
400600
400400
400200
400000
399800
399600
399400
399200
399000
398800
Reservoirs
Caroley Playing Field
MANCHESTER (GENERAL) CEMETERY
Minerva House
Moston Bottoms
Filter Beds
Sports Ground
MONSALL HOSPITAL
Newton Heath Playing Fields
Recreation Ground
Newton Heath Carriage & Wagon Works
L.M.S.R.
NEWTON HEATH LOOP
Brick Works
Chapel House Works
Chelham Hill Junction
Carriage Shed
Coleridge Finishing Wks
Travis Isle Mill
Gas Plant Works
Grimshaw Lane Dr.
Dye Works
Philips Park Sidings
Park Station
Philips Park Junction
PHILIPS PARK CEMETERY
Mill Street
Sanitary Works
Mills
Church
Sun. Sch.
Sport Ground
Allotment Gardens
Clay Pit
Rodney Ground
Iron Foundry
Mortuary
Pumping Sta.
Tenoch's Works
Chemical Works
Victoria Mills
Woollen Mills
Newfield Mills
Lodge
Brick Works Lodge
Towing Path
Mort. Chap.
School
Tanks
Dye Works
Minerva House
Moston Hall
Moston & Green Mount
Queen's Park
Public Gardens
Mission Chapels
Stone
Brick Works
Chapel House Works