N

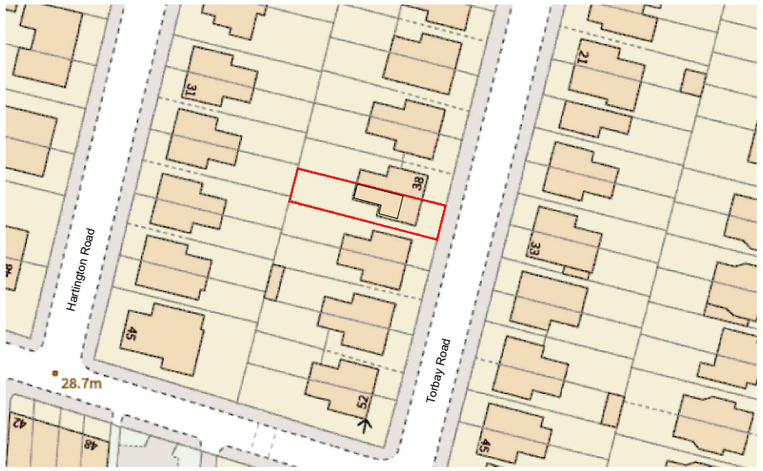

Location Plan (Scale - 1:1250)

0m 10 20 30 40 50 60m

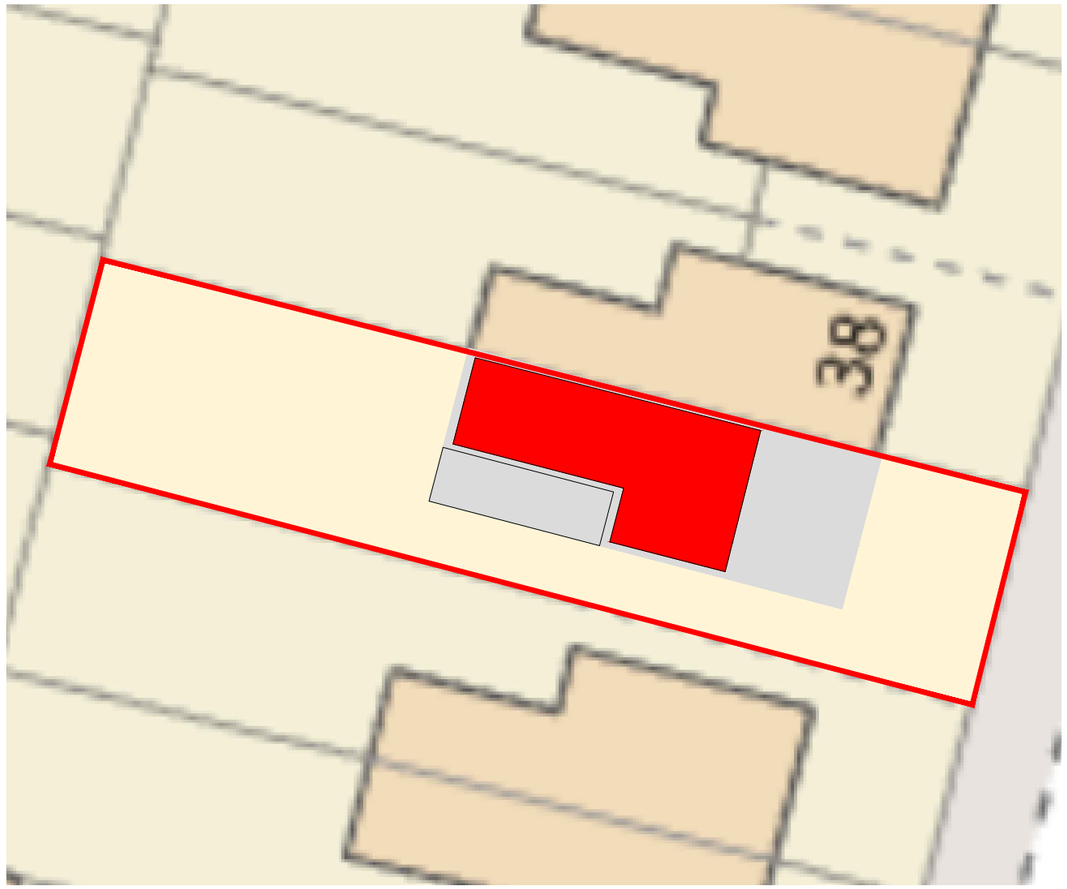

Site Plan (Scale - 1:200)

0m 2 4 6 8 10m

DO NOT SCALE FROM THIS DRAWING.
This drawing is to be read in conjunction with all related drawings. All dimensions must be checked and verified on site before commencing any work or material production. The originator should be notified immediately of any discrepancy.

Ronson building design
Tel:07926826016
craig@ronsonbuildingdesign.co.uk

Rev	Date	Description
-	-	-

Issued For : INFORMATION PURPOSES ONLY

Client
-

Project
40 Torbay Road
Chorlton
M21 8XD

Scheme - Drawing Title
Location & Site Plan

Project No.	Drawing No.	Revision	Date	Scale
-/	01	-	20-04-2021	As Noted @ A3

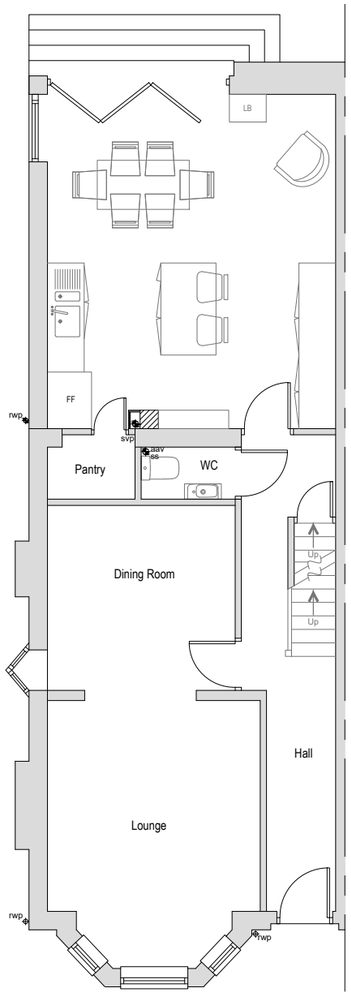

Existing GF Plan

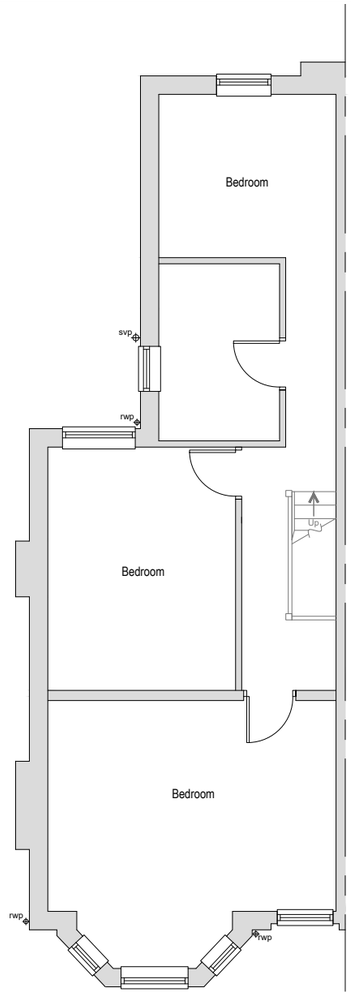

Existing FF Plan



Existing Rear Elevation

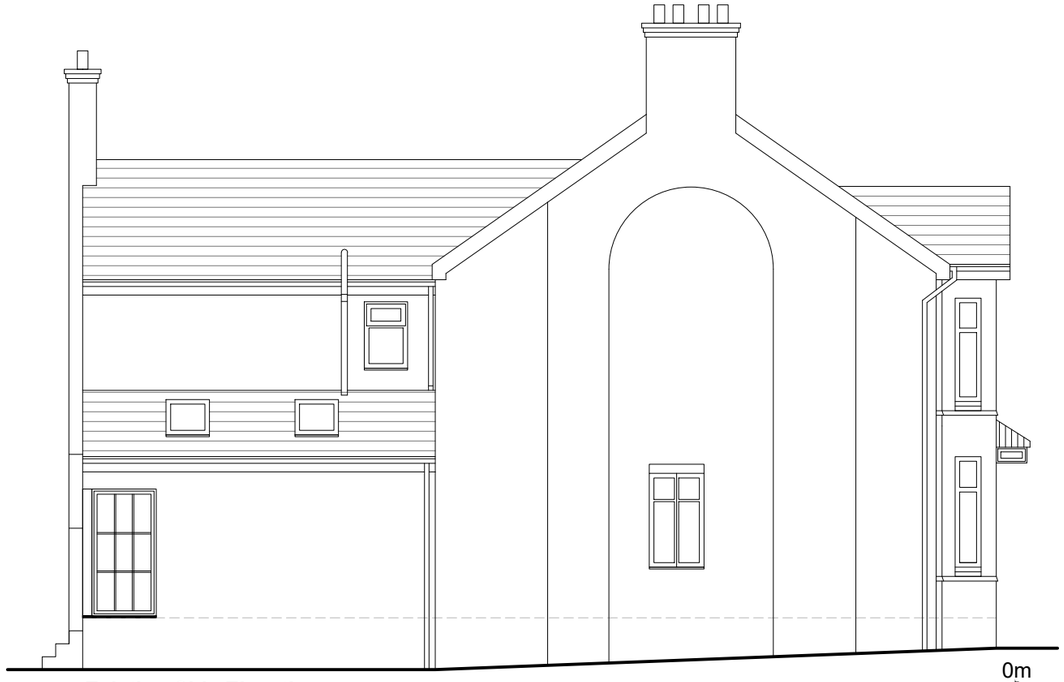

Existing Side Elevation

0m 1 2 3 4 5m

DO NOT SCALE FROM THIS DRAWING.
This drawing is to be read in conjunction with all related drawings. All dimensions must be checked and verified on site before commencing any work or material production. The originator should be notified immediately of any discrepancy.

Ronson building design
Tel:07926826016
craig@ronsonbuildingdesign.co.uk

Rev	Date	Description
-	-	-

Issued For : **INFORMATION PURPOSES ONLY**

Client
-

Project
40 Torbay Road
Chorlton
M21 8XD

Scheme - Drawing Title
Existing Plans & Elevations

Project No.	Drawing No.	Revision		Date / Scale
-/	02	-	Date	20-04-2021
			Scale	1:100 @A3

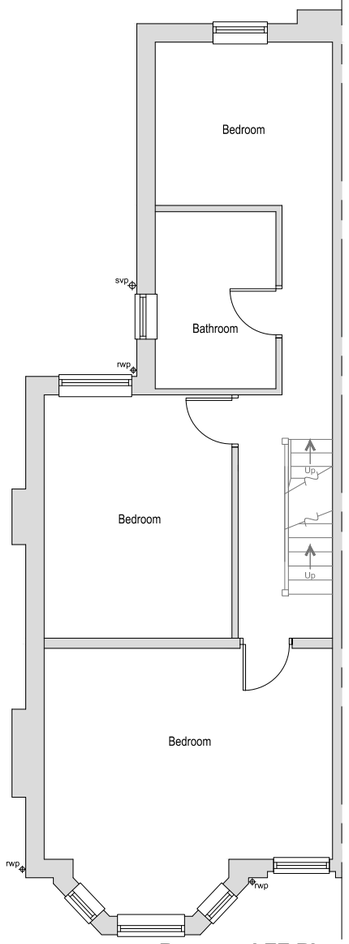

Proposed FF Plan

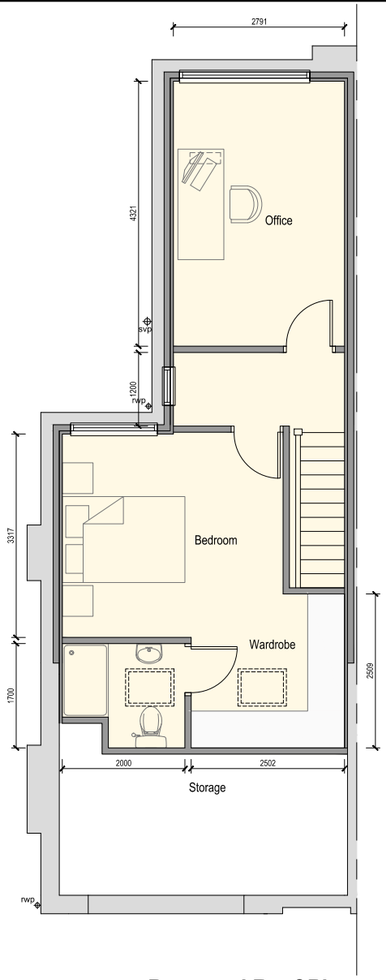

Proposed Roof Plan

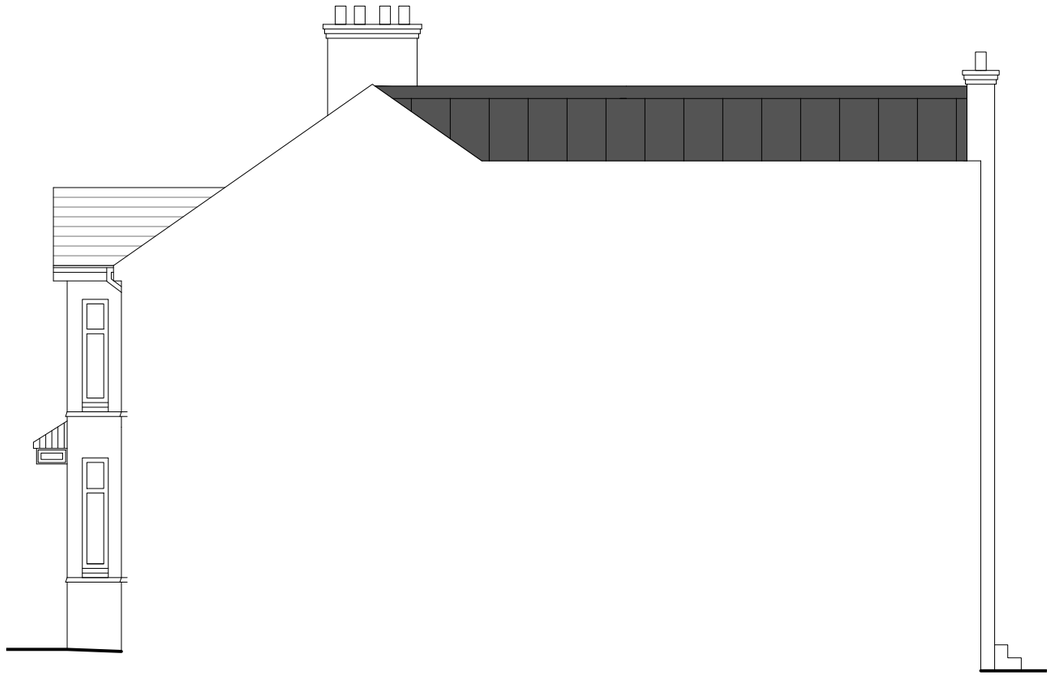

Proposed Side Elevation

Proposed Rear Elevation

Zinc/powder coated aluminium cladding to dormers.

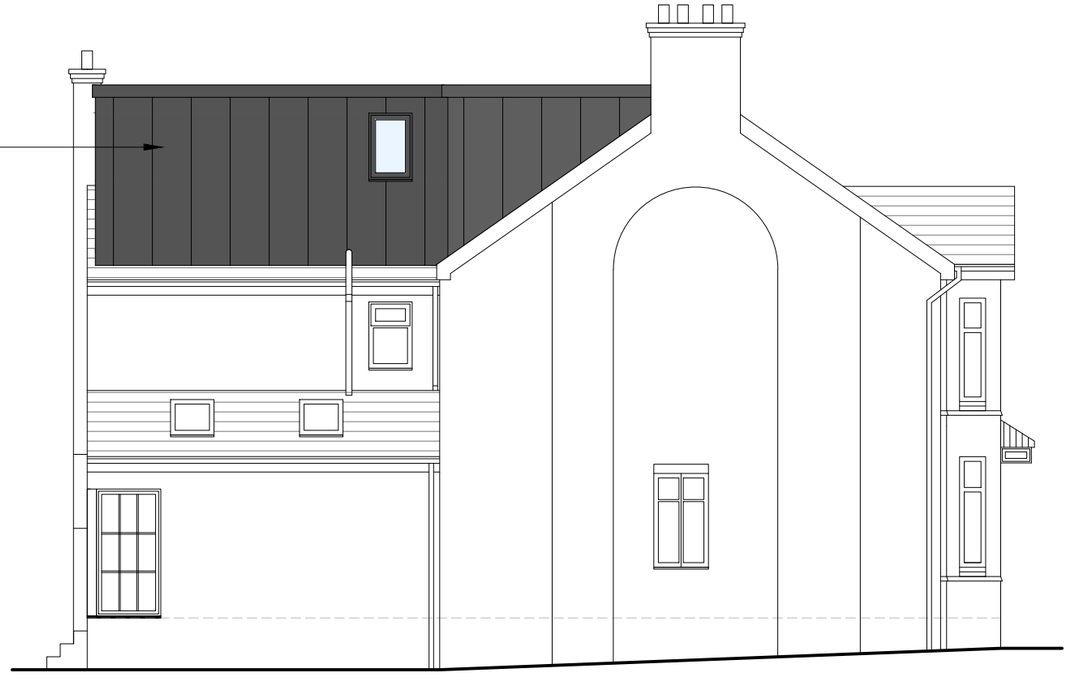

Proposed Side Elevation

0m 1 2 3 4 5m

DO NOT SCALE FROM THIS DRAWING.
This drawing is to be read in conjunction with all related drawings. All dimensions must be checked and verified on site before commencing any work or material production. The originator should be notified immediately of any discrepancy.

Ronson building design
Tel:07926826016
craig@ronsonbuildingdesign.co.uk

Rev	Date	Description
-	-	-

Issued For : INFORMATION PURPOSES ONLY

Client
-

Project
40 Torbay Road
Chorlton
M21 8XD

Scheme - Drawing Title
Proposed Plans & Elevations

Project No.	Drawing No.	Revision		
-/	03	-	Date	20-04-2021
			Scale	1:100 @A3