© Crown Copyright. All Rights Reserved. License Number 100022432.

Envirocheck®
LANDMARK INFORMATION GROUP®

General

- Specified Site
- Specified Buffer(s)
- Bearing Reference Point

Agency and Hydrological (Flood)

- Extreme Flooding from Rivers or Sea without Defences (Zone 2)
- Flooding from Rivers or Sea without Defences (Zone 3)
- Area Benefiting from Flood Defence
- Flood Water Storage Areas
- Flood Defence

Flood Map - Slice A

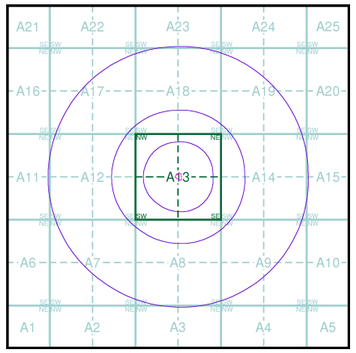

N

Order Details

Order Number:	325584211_1_1
Customer Ref:	10/2348
National Grid Reference:	382080, 386220
Slice:	A
Site Area (Ha):	0.19
Search Buffer (m):	1000

Site Details

53, Selstead Road, MANCHESTER, M22 1TN

Landmark® INFORMATION GROUP
Tel: 0844 844 9952
Fax: 0844 844 9951
Web: www.envirocheck.co.uk

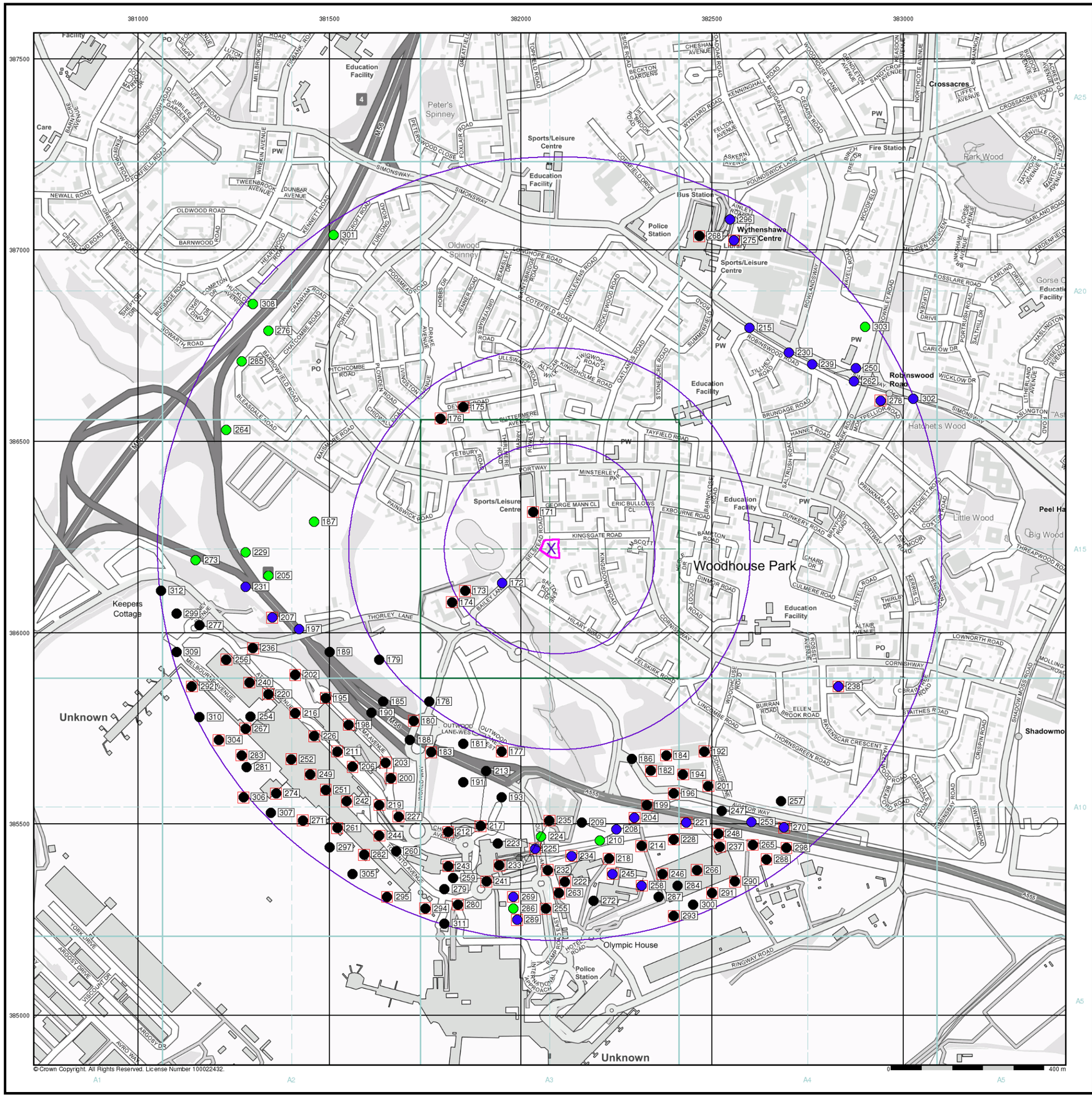

© Crown Copyright. All Rights Reserved. License Number 100022432.

Envirocheck®

LANDMARK INFORMATION GROUP®

General

- Specified Site
- Specified Buffer(s)
- Bearing Reference Point
- Map ID
- Several of Type at Location

Agency and Hydrological (Boreholes)

- BGS Borehole Depth 0 - 10m
- BGS Borehole Depth 10 - 30m
- BGS Borehole Depth 30m +
- Confidential
- Other

For Borehole information please refer to the Borehole .csv file which accompanied this slice.

A copy of the BGS Borehole Ordering Form is available to download from the Support section of www.envirocheck.co.uk.

Borehole Map - Slice A

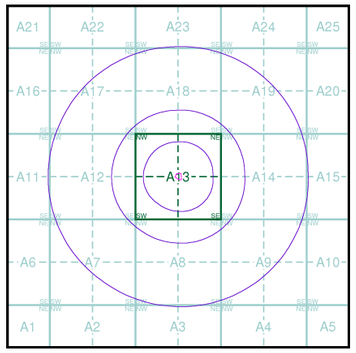

N

Order Details

Order Number:	325584211_1_1
Customer Ref:	10/2348
National Grid Reference:	382080, 386220
Slice:	A
Site Area (Ha):	0.19
Search Buffer (m):	1000

Site Details

53, Selstead Road, MANCHESTER, M22 1TN

Landmark® INFORMATION GROUP

Tel: 0844 844 9952
Fax: 0844 844 9951
Web: www.envirocheck.co.uk

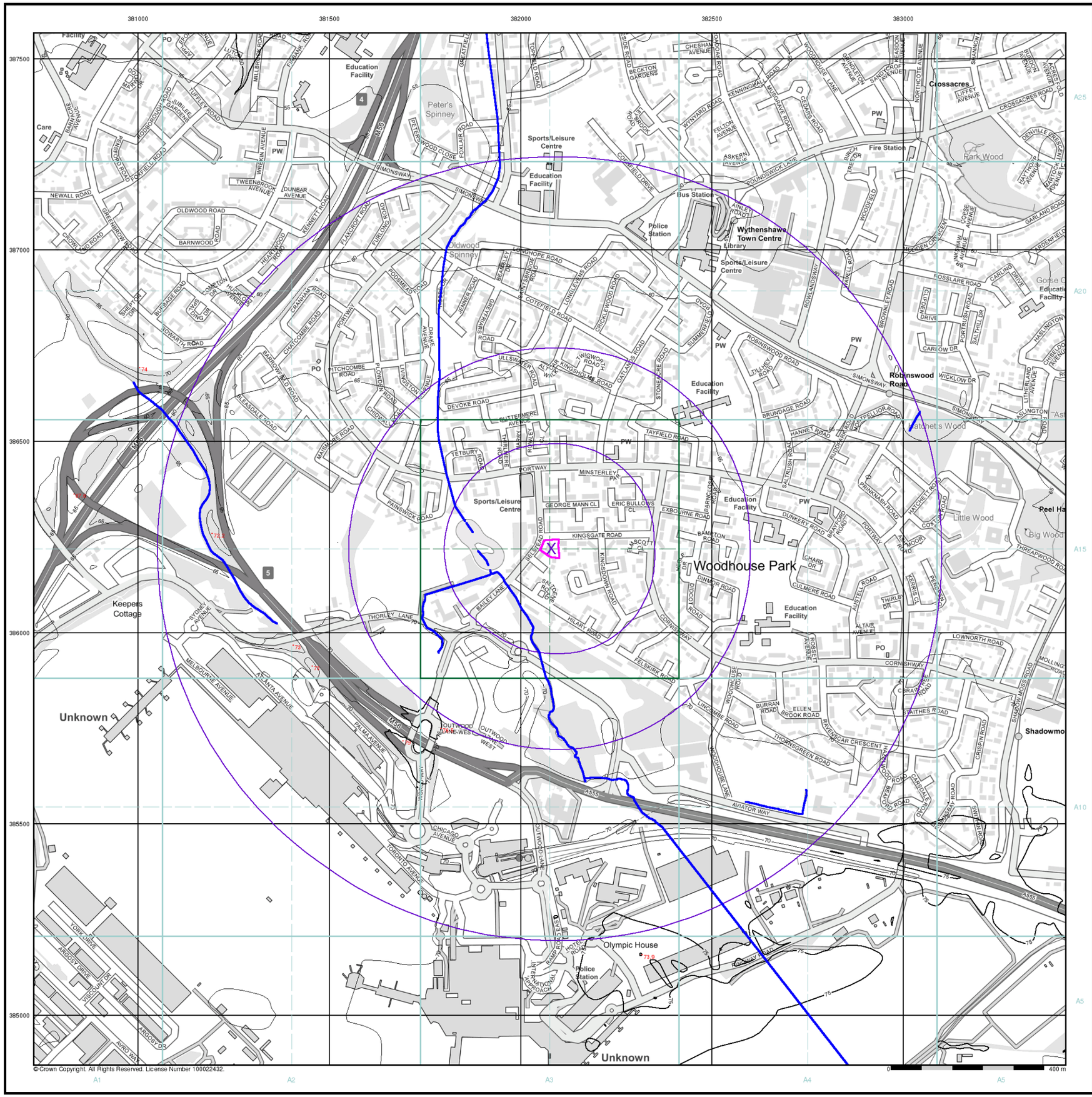

©Crown Copyright. All Rights Reserved. License Number 100022432.

0 400 m

Envirocheck®

LANDMARK INFORMATION GROUP®

General

- Specified Site
- Specified Buffer(s)
- Bearing Reference Point

OS Water Network Data

- Canal
- Reservoir
- Foreshore
- Marsh
- Tidal River
- Inland River
- Drain
- Other
- Lake
- Transfer
- Lock Or Flight Of Locks
- Sea

Contours (height in meters)

- Standard Contour
- Master Contour
- Spot Height 167.3
- MLW Mean Low Water
- MHW Mean High Water

OS Water Network Map - Slice A

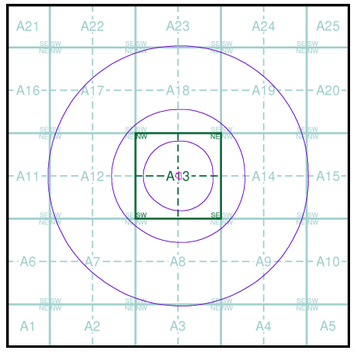

Order Details

Order Number:	325584211_1_1
Customer Ref:	10/2348
National Grid Reference:	382080, 386220
Slice:	A
Site Area (Ha):	0.19
Search Buffer (m):	1000

Site Details

53, Selstead Road, MANCHESTER, M22 1TN

Landmark® INFORMATION GROUP

Tel: 0844 844 9952
Fax: 0844 844 9951
Web: www.envirocheck.co.uk

© Crown Copyright. All Rights Reserved. License Number 100022432.

Envirocheck®

LANDMARK INFORMATION GROUP®

General

- Specified Site
- Specified Buffer(s)
- Bearing Reference Point

Risk of Flooding from Surface Water

- High - 30 Year Return
- Medium - 100 Year Return
- Low - 1000 Year Return

Suitability

See the suitability map below

- National to county
- County to town
- Town to street
- Street to parcels of land
- Property

EA/NRW Suitability Map - Slice A

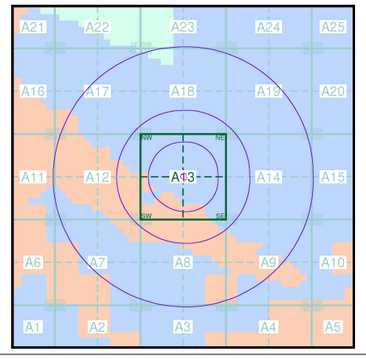

N

Order Details

Order Number:	325584211_1_1
Customer Ref:	10/2348
National Grid Reference:	382080, 386220
Slice:	A
Site Area (Ha):	0.19
Search Buffer (m):	1000

Site Details

53, Selstead Road, MANCHESTER, M22 1TN

Landmark® INFORMATION GROUP

Tel: 0844 844 9952
Fax: 0844 844 9951
Web: www.envirocheck.co.uk