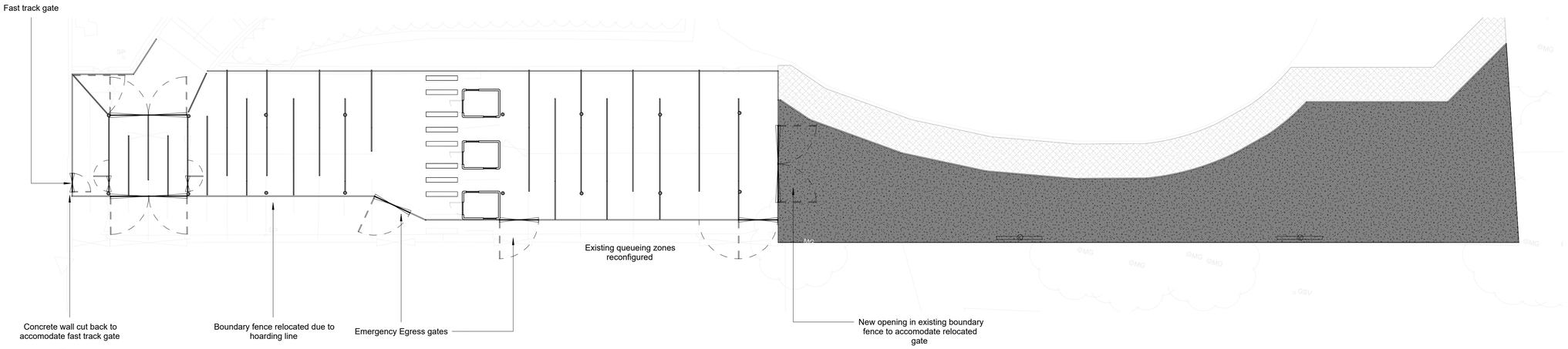

1 METROLINK SIW - EAST PLAN
1 : 150

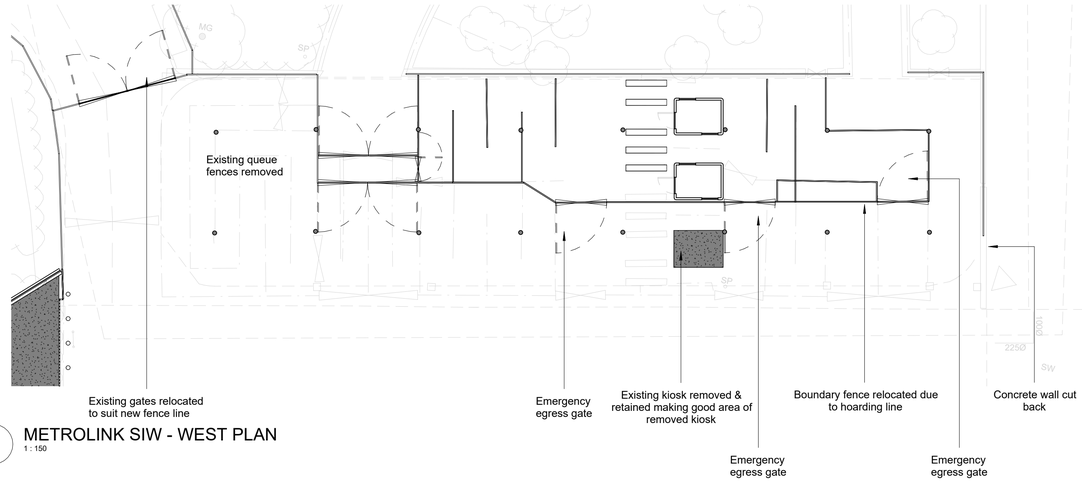

2 METROLINK SIW - WEST PLAN
1 : 150

REVISIONS

REV	DATE	DESCRIPTION
P00	07.12.23	SIGNAGE/WAYFINDING UPDATE

KEY PLAN

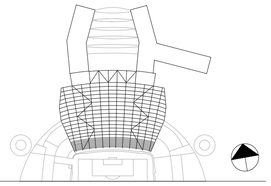

CLIENT

© COPYRIGHT. ALL RIGHTS RESERVED

THIS WORK IS COPYRIGHT AND CANNOT BE REPRODUCED OR COPIED IN ANY FORM OR BY ANY OTHER MEANS (GRAPHIC, ELECTRONIC OR MECHANICAL, INCLUDING PHOTOCOPYING), WITHOUT THE WRITTEN PERMISSION OF POPULOUS ANY LICENSE, EXPRESS OR IMPLIED, TO USE THIS DOCUMENT FOR ANY PURPOSE WHATSOEVER IS RESTRICTED TO THE TERMS OF THE AGREEMENT OR IMPLIED AGREEMENT BETWEEN POPULOUS AND THE INSTRUCTING PARTY.

USE FIGURED DIMENSIONS IN PREFERENCE TO SCALED. CHECK ALL DIMENSIONS ON SITE BEFORE FABRICATION OR SETTING OUT.

ARCHITECT

POPULOUS®

14 BLADES COURT | DEODAR ROAD | LONDON | SW15 2NU | UNITED KINGDOM
TELEPHONE +44 (0)20 8874 7666 FACSIMILE +44 (0)20 8874 7470

ALL PRODUCTION & INTELLECTUAL PROPERTY RIGHTS RESERVED © POPULOUS 2009

PROJECT NAME

MCFC - NORTH EXPANSION

DRAWING TITLE

METROLINK PLANS - SIW

STATUS	RIBA STAGE	PROJECT NO.
S4	4	4348

DATE	SCALE	SIZE
07/12/23	1 : 150	A1

DRAWN	CHECKED	APPROVED
DT	-	MT

PROJECT	ORIGIN.	ZONE	LEVEL	TYPE	ROLE	DRAWING	REV
NSE-	POP-	ZZ-	00 -	DP -	L -	000651	P00