Groundsure INSIGHTS

Site Details:

LAND OFF ROWSLEY STREET,
ASHTON NEW ROAD,
MANCHESTER, M11 3FF

Client Ref: A3738-JT-01
Report Ref: GS-64Y-8QX-3Q4-492
Grid Ref: 386466, 398652

Map Name: County Series

Map date: **1848**

Scale: 1:10,560

Printed at: 1:10,560

N
W E
S

Surveyed 1845
Revised N/A
Edition 1848
Copyright N/A
Levelled N/A

Powered by OS

Produced by
Groundsure Insights
T: 08444 159000
E: info@groundsure.com
W: www.groundsure.com

© Crown copyright and database rights 2024 Ordnance Survey 100035207

Production date: 26 April 2024

Map legend available at:
www.groundsure.com/sites/default/files/groundsure_legend.pdf

MANCHESTER
PHILIPS PARK CEMETERY
PHILIPS PARK
Park Station
Bradford Road Gas Works
Victoria Gardens
Bradford Iron Works
Britannia Wks.
Brewery
Midland Junction
Cricket Ground
Coal & Mineral Depot (M.R.)
Clayton Mill
Ley Cottage
Albion Chemical Works
Chemical Works
Philip's Park Mills
Band Stand
Park Works
Brick Field
Sewing Factory
Foundry
Printing Wks.
Cotton Works
Mission Hall
Sanitary Works
Gratrix's Mills
Reservoir Mill
Albion Works
Hotel
Rectory
Church
School
Chapel
Colliery
Hall
Meth. Ch.
Reservoir
Club
Lodge
Mortuary Chapels
Weir Reservoir
Bank Bridge Wks.
Flood Gate
Bagnley Fold
Globe Works
Dye Works
Coal Yard
Brick Works
Ducie Mills
Providence Works
Chemical Wks.
Lock
Wild's Farm
Ardwick Junction
Manchester 2 M.P.
Manchester 4 M.P.
Manchester 3 M.P.
Manchester 1 M.P.
Div. of Parl. Boro. By.
Union, Parl. Co. Div. By.
Medlock
Lyne
Canal
Holt Town
Ancoats Hospital
Mill
Museum
Goods Sta.
Sch.
Cricket Ground
Brick Field
Chapel
Meadows
Reservoir
Club
Church
Hall
Rectory
School
Chemical Wks.
Clayton Mill
Ley Cottage
Dye Wks.
Brick Wks.
Lane Jn. Wks.
Britannia Wks.
Brewery (Dismd)
Meth. Ch.
Cotton Works
Mission Hall
Sanitary Works
Gratrix's Mills
Reservoir Mill
Albion Works
Hotel
Philip's Park Mills
Band Stand
Park Works
Albion Chemical Works
Chemical Works
Brick Field
Bradford Iron Works
Chapel
Colliery
Rectory
School
Church

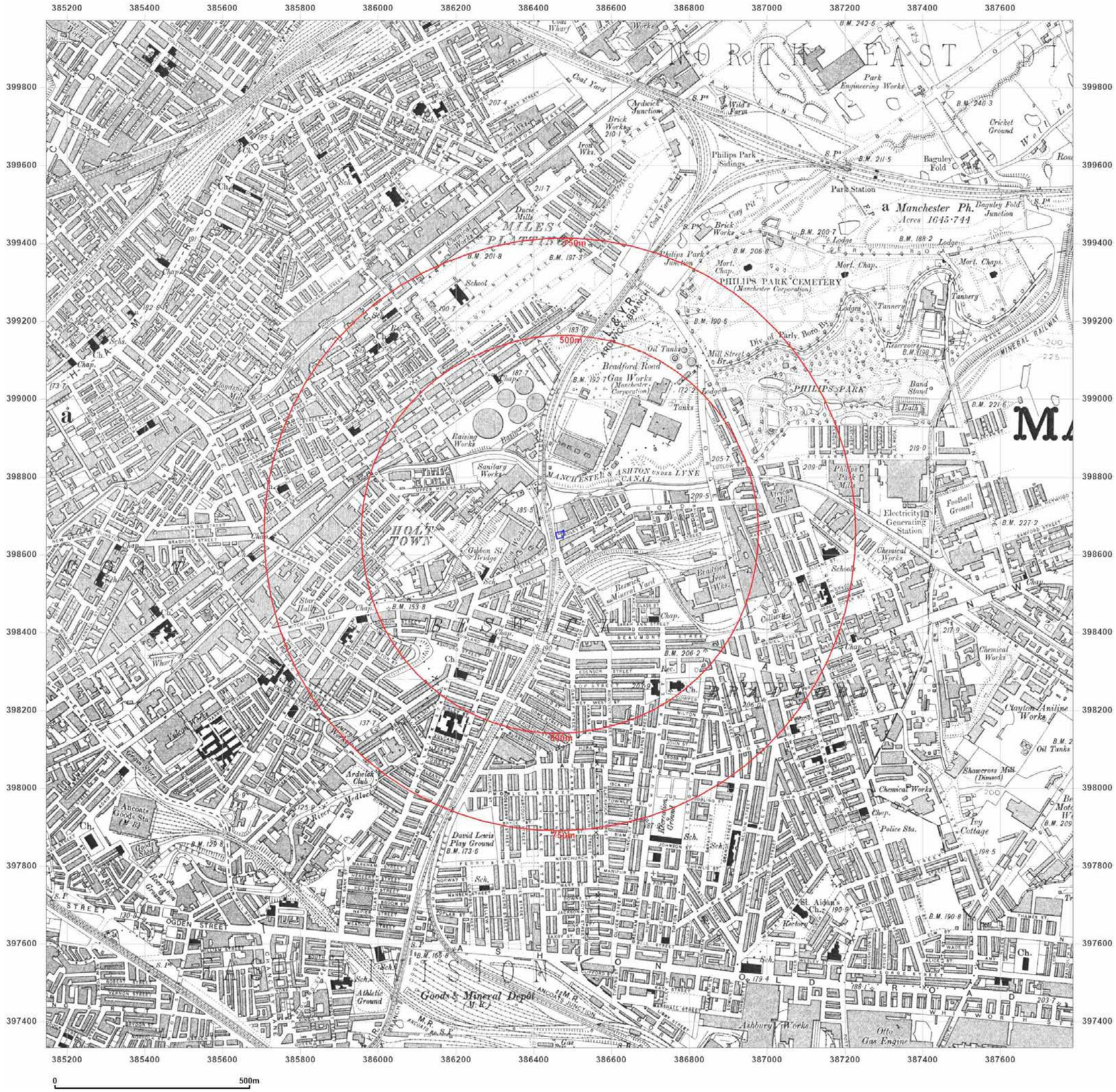

Groundsure INSIGHTS

Site Details:

LAND OFF ROWSLEY STREET,
ASHTON NEW ROAD,
MANCHESTER, M11 3FF

Client Ref: A3738-JT-01
Report Ref: GS-64Y-8QX-3Q4-492
Grid Ref: 386466, 398652

Map Name: County Series

Map date: **1905-1906**

Scale: 1:10,560

Printed at: 1:10,560

N
W E
S

Surveyed 1844
Revised 1906
Edition 1906
Copyright N/A
Levelled N/A

Surveyed 1844
Revised 1905
Edition 1905
Copyright N/A
Levelled N/A

Powered by OS

Produced by
Groundsure Insights
T: 08444 159000
E: info@groundsure.com
W: www.groundsure.com

© Crown copyright and database rights 2024 Ordnance Survey 100035207

Production date: 26 April 2024

Map legend available at:
www.groundsure.com/sites/default/files/groundsure_legend.pdf

Groundsure INSIGHTS

Site Details:

LAND OFF ROWSLEY STREET,
ASHTON NEW ROAD,
MANCHESTER, M11 3FF

Client Ref: A3738-JT-01
Report Ref: GS-64Y-8QX-3Q4-492
Grid Ref: 386466, 398652

Map Name: County Series

Map date: **1923**

Scale: 1:10,560

Printed at: 1:10,560

N
W E
S

Surveyed 1844
Revised 1921
Edition 1923
Copyright N/A
Levelled 1906

Surveyed 1844
Revised 1915
Edition 1923
Copyright N/A
Levelled 1915

Powered by OS

Produced by
Groundsure Insights
T: 08444 159000
E: info@groundsure.com
W: www.groundsure.com

© Crown copyright and database rights 2024 Ordnance Survey 100035207

Production date: 26 April 2024

Map legend available at:
www.groundsure.com/sites/default/files/groundsure_legend.pdf

Groundsure INSIGHTS

Site Details:

LAND OFF ROWSLEY STREET,
ASHTON NEW ROAD,
MANCHESTER, M11 3FF

Client Ref: A3738-JT-01
Report Ref: GS-64Y-8QX-3Q4-492
Grid Ref: 386466, 398652

Map Name: County Series

Map date: **1923**

Scale: 1:10,560

Printed at: 1:10,560

N
W E
S

Surveyed 1844
Revised 1916
Edition 1923
Copyright N/A
Levelled 1915

Powered by OS

Produced by
Groundsure Insights
T: 08444 159000
E: info@groundsure.com
W: www.groundsure.com

© Crown copyright and database rights 2024 Ordnance Survey 100035207

Production date: 26 April 2024

Map legend available at:
www.groundsure.com/sites/default/files/groundsure_legend.pdf

Groundsure INSIGHTS

Site Details:

LAND OFF ROWSLEY STREET,
ASHTON NEW ROAD,
MANCHESTER, M11 3FF

Client Ref: A3738-JT-01
Report Ref: GS-64Y-8QX-3Q4-492
Grid Ref: 386466, 398652

Map Name: County Series

Map date: **1933-1934**

Scale: 1:10,560

Printed at: 1:10,560

N
W E
S

Surveyed 1844
Revised 1933
Edition 1933
Copyright N/A
Levelled 1927

Surveyed 1844
Revised 1934
Edition 1934
Copyright N/A
Levelled 1927

Powered by OS

Produced by
Groundsure Insights
T: 08444 159000
E: info@groundsure.com
W: www.groundsure.com

© Crown copyright and database rights 2024 Ordnance Survey 100035207

Production date: 26 April 2024

Map legend available at:
www.groundsure.com/sites/default/files/groundsure_legend.pdf

Groundsure INSIGHTS

Site Details:

LAND OFF ROWSLEY STREET,
ASHTON NEW ROAD,
MANCHESTER, M11 3FF

Client Ref: A3738-JT-01
Report Ref: GS-64Y-8QX-3Q4-492
Grid Ref: 386466, 398652

Map Name: County Series

Map date: **1938**

Scale: 1:10,560

Printed at: 1:10,560

N
W E
S

Surveyed 1844
Revised 1938
Edition 1938
Copyright N/A
Levelled 1927

Surveyed 1844
Revised 1938
Edition 1938
Copyright N/A
Levelled 1927

Powered by OS

Produced by
Groundsure Insights
T: 08444 159000
E: info@groundsure.com
W: www.groundsure.com

© Crown copyright and database rights 2024 Ordnance Survey 100035207

Production date: 26 April 2024

Map legend available at:
www.groundsure.com/sites/default/files/groundsure_legend.pdf

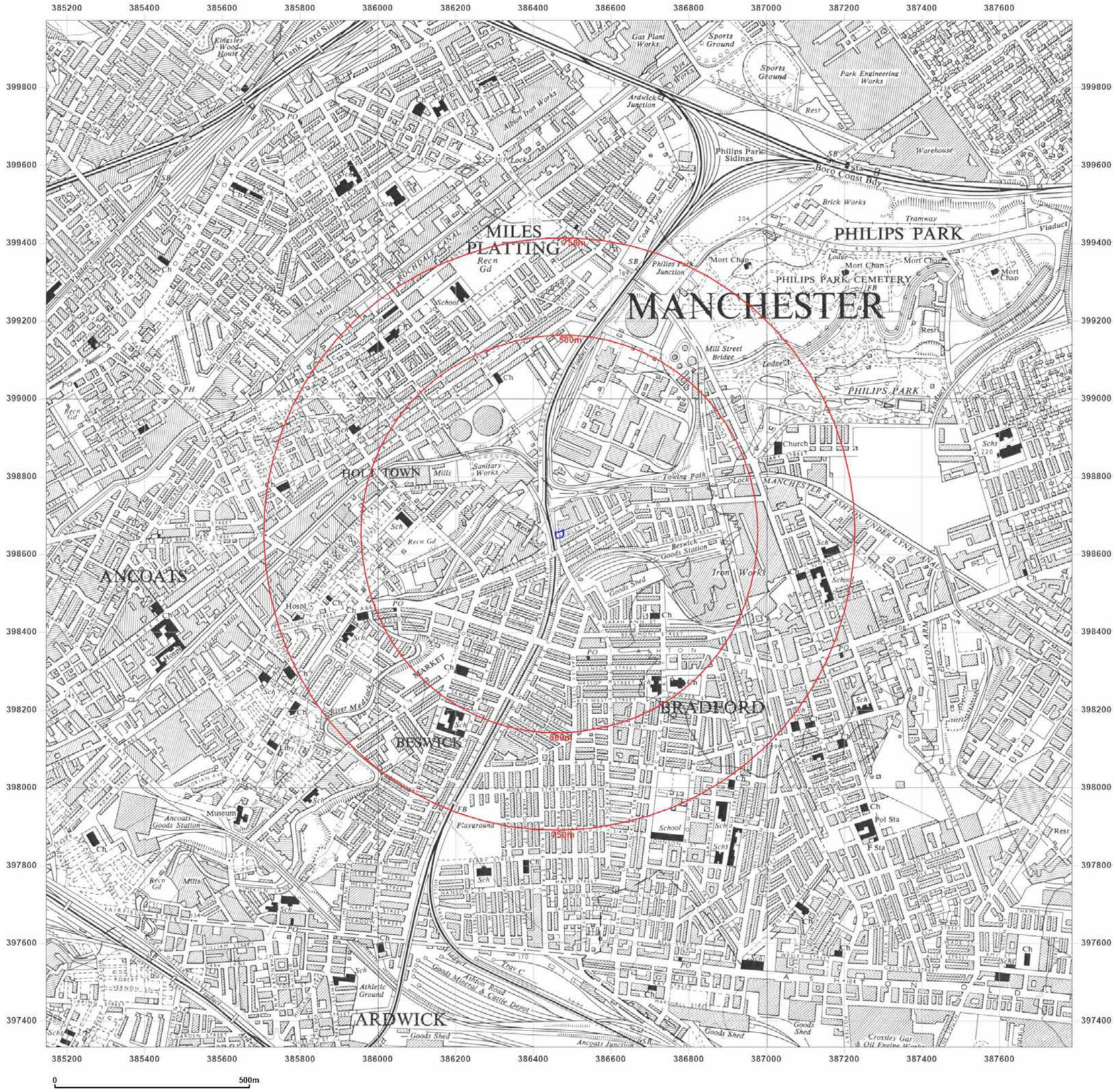

Groundsure INSIGHTS

Site Details:

LAND OFF ROWSLEY STREET,
ASHTON NEW ROAD,
MANCHESTER, M11 3FF

Client Ref: A3738-JT-01
Report Ref: GS-64Y-8QX-3Q4-492
Grid Ref: 386466, 398652

Map Name: Provisional

Map date: **1956**

Scale: 1:10,560

Printed at: 1:10,560

N
W E
S

Surveyed 1956
Revised 1956
Edition N/A
Copyright 1956
Levelled N/A

Powered by OS

Produced by
Groundsure Insights
T: 08444 159000
E: info@groundsure.com
W: www.groundsure.com

© Crown copyright and database rights 2024 Ordnance Survey 100035207

Production date: 26 April 2024

Map legend available at:
www.groundsure.com/sites/default/files/groundsure_legend.pdf

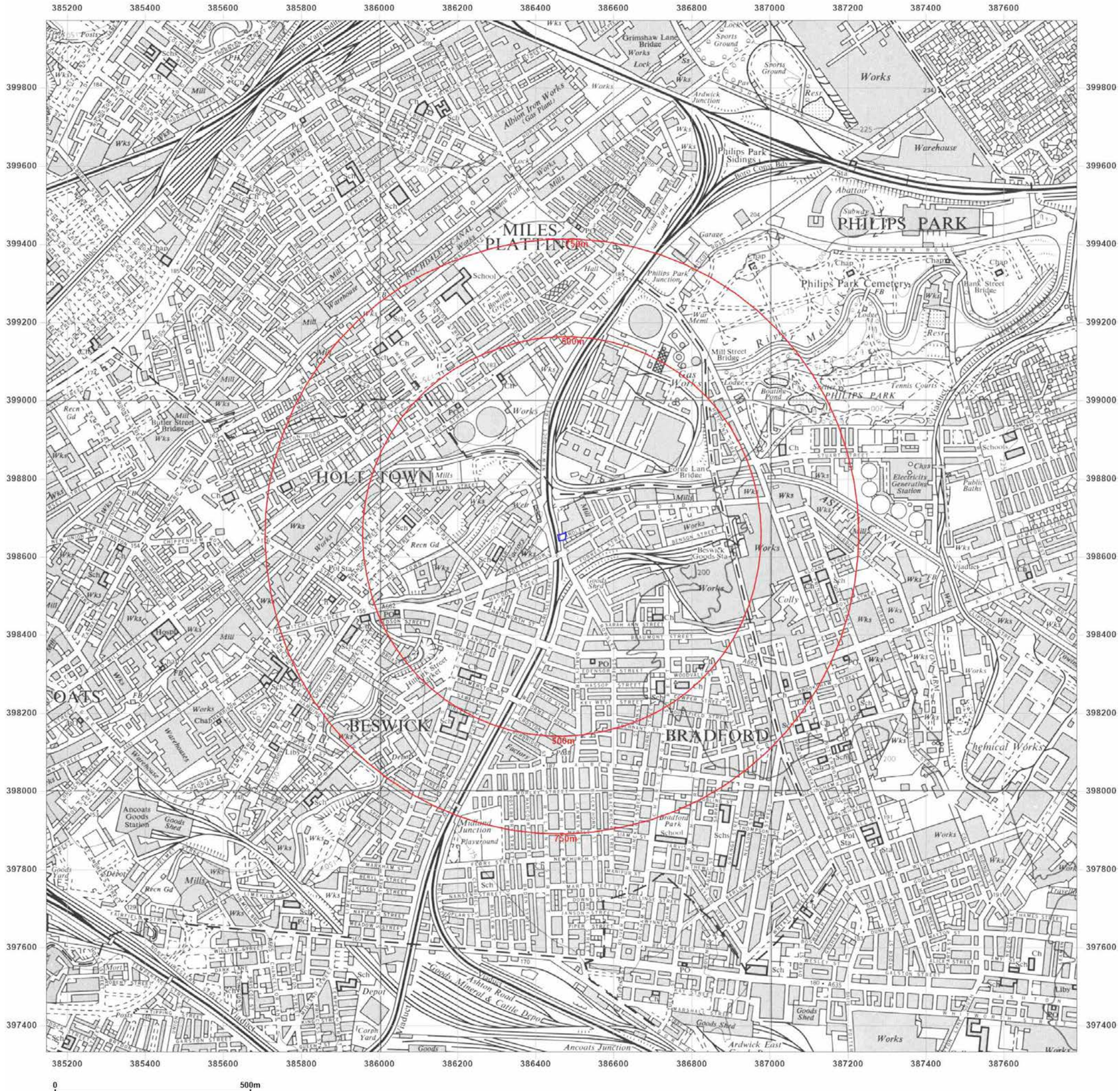
385200
385400
385600
385800
386000
386200
386400
386600
386800
387000
387200
387400
387600
399800
399600
399400
399200
399000
398800
398600
398400
398200
398000
397800
397600
397400
MILES PLATTING
HOLT TOWN
BESWICK
BRADFORD
OATS
PHILIPS PARK
Philips Park Cemetery
Philips Park Sidings
Abattoir
Works
Warehouse
Sports Ground
Grimshaw Lane Bridge
Ardwick Junction
Albion Iron Works (Gas Plant)
Philips Park Junction
Mill Street Bridge
Gas Works
Tennis Courts
Electricity Generating Station
Public Baths
Beswick Goods Station
Chemical Works
Ancoats Goods Station
Goods Shed
Depot
Corn Yard
Ancoats Junction
Ardwick East
Viaduct
Ashton Road Goods, Mineral & Cattle Depot
Midland Junction
Playground
Bradford Park School
Butler Street Bridge
Hillkirk Street
Fairbrook Street
Bank Street Bridge
Lodge
Boating Pond
Cemetery
Chap
Garage
Mills
Mill
Warehouse
School
Schools
Reen Gd
Coal Yard
Factory
Pub
Sta
Ch
Sch
Wks
Works
Colly
Chemical Works
Viaduct
Goods
Goods Shed
Depot
Corn Yard
Ancoats Goods Station
Goods Shed
Mills
Reen Gd
Warehouse
Works
Chap
Wks
Sch
Ch
Pub
Sta
Schools
Public Baths
Electricity Generating Station
Tennis Courts
Boating Pond
Lodge

Groundsure INSIGHTS

Site Details:

LAND OFF ROWSLEY STREET,
ASHTON NEW ROAD,
MANCHESTER, M11 3FF

Client Ref: A3738-JT-01
Report Ref: GS-64Y-8QX-3Q4-492
Grid Ref: 386466, 398652

Map Name: National Grid

Map date: **1981**

Scale: 1:10,000

Printed at: 1:10,000

N
W E
S

Surveyed 1976
Revised 1980
Edition N/A
Copyright 1981
Levelled 1976

Powered by OS

Produced by
Groundsure Insights
T: 08444 159000
E: info@groundsure.com
W: www.groundsure.com

© Crown copyright and database rights 2024 Ordnance Survey 100035207

Production date: 26 April 2024

Map legend available at:
www.groundsure.com/sites/default/files/groundsure_legend.pdf

Groundsure INSIGHTS

Site Details:

LAND OFF ROWSLEY STREET,
ASHTON NEW ROAD,
MANCHESTER, M11 3FF

Client Ref: A3738-JT-01
Report Ref: GS-64Y-8QX-3Q4-492
Grid Ref: 386466, 398652

Map Name: National Grid

Map date: **1985**

Scale: 1:10,000

Printed at: 1:10,000

N
W E
S

Surveyed 1985
Revised 1985
Edition N/A
Copyright 1985
Levelled 1981

Powered by OS

Produced by
Groundsure Insights
T: 08444 159000
E: info@groundsure.com
W: www.groundsure.com

© Crown copyright and database rights 2024 Ordnance Survey 100035207

Production date: 26 April 2024

Map legend available at:
www.groundsure.com/sites/default/files/groundsure_legend.pdf

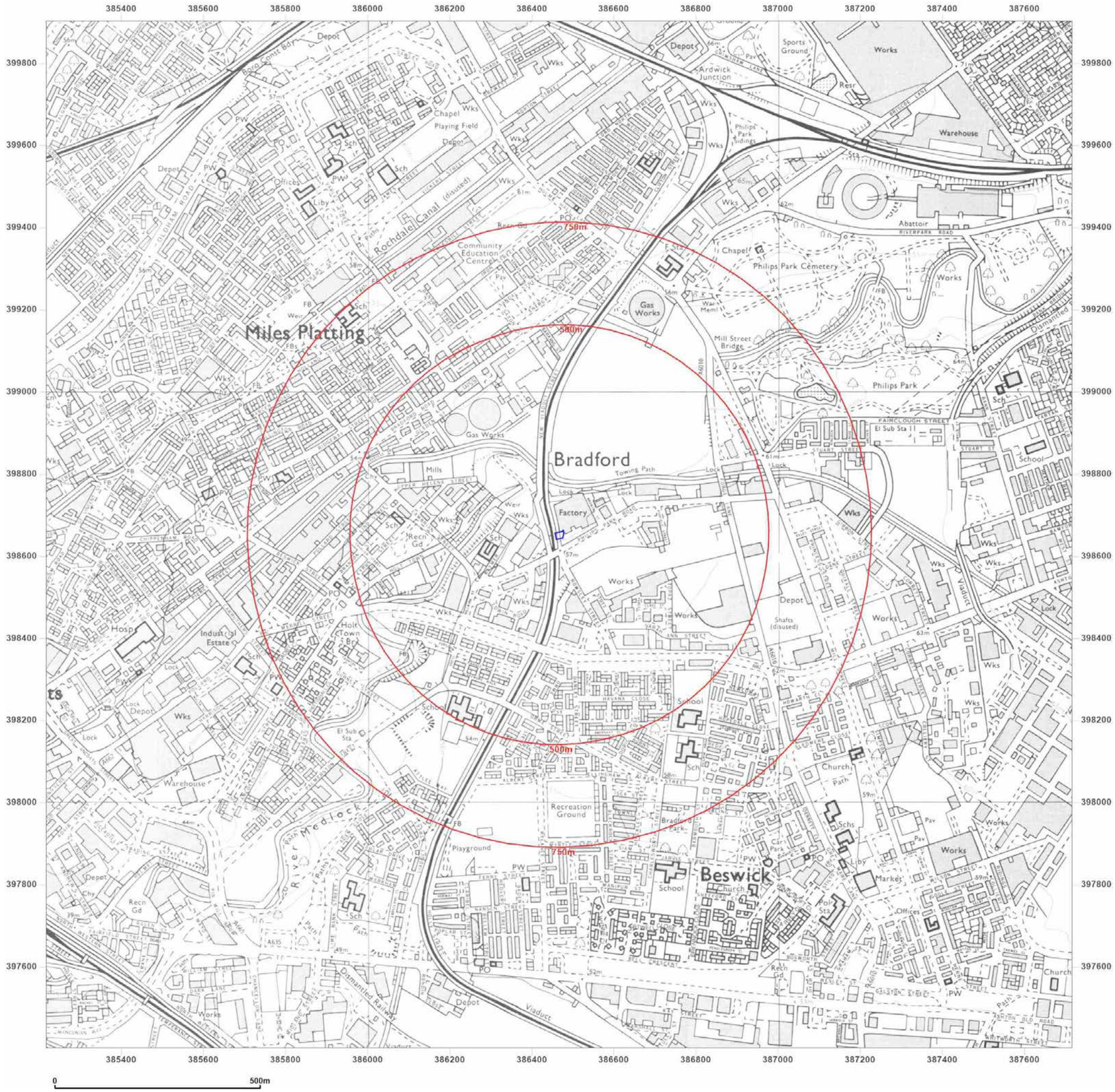

Groundsure INSIGHTS

Site Details:

LAND OFF ROWSLEY STREET,
ASHTON NEW ROAD,
MANCHESTER, M11 3FF

Client Ref: A3738-JT-01
Report Ref: GS-64Y-8QX-3Q4-492
Grid Ref: 386466, 398652

Map Name: National Grid

Map date: **1991**

Scale: 1:10,000

Printed at: 1:10,000

N
W E
S

Surveyed 1985
Revised 1991
Edition N/A
Copyright 1991
Levelled 1981

Powered by OS

Produced by
Groundsure Insights
T: 08444 159000
E: info@groundsure.com
W: www.groundsure.com

© Crown copyright and database rights 2024 Ordnance Survey 100035207

Production date: 26 April 2024

Map legend available at:
www.groundsure.com/sites/default/files/groundsure_legend.pdf

Groundsure INSIGHTS

Site Details:

LAND OFF ROWSLEY STREET,
ASHTON NEW ROAD,
MANCHESTER, M11 3FF

Client Ref: A3738-JT-01
Report Ref: GS-64Y-8QX-3Q4-492
Grid Ref: 386466, 398652

Map Name: National Grid

Map date: **2001**

Scale: 1:10,000

Printed at: 1:10,000

N
W E
S

2001

Powered by OS

Produced by
Groundsure Insights
T: 08444 159000
E: info@groundsure.com
W: www.groundsure.com

© Crown copyright and database rights 2024 Ordnance Survey 100035207

Production date: 26 April 2024

Map legend available at:
www.groundsure.com/sites/default/files/groundsure_legend.pdf

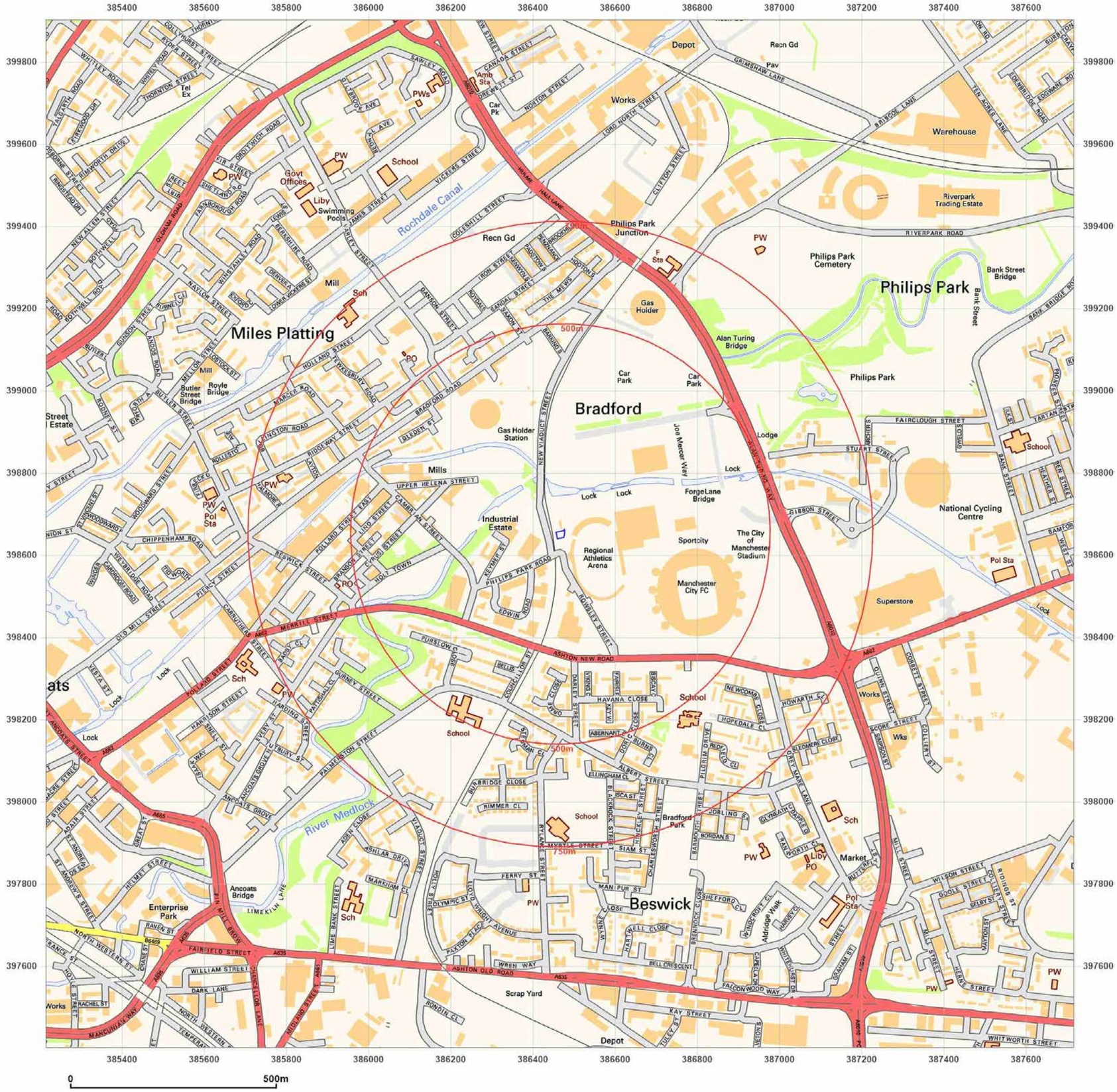

Groundsure INSIGHTS

Site Details:

LAND OFF ROWSLEY STREET,
ASHTON NEW ROAD,
MANCHESTER, M11 3FF

Client Ref: A3738-JT-01
Report Ref: GS-64Y-8QX-3Q4-492
Grid Ref: 386466, 398652

Map Name: National Grid

Map date: **2010**

Scale: 1:10,000

Printed at: 1:10,000

N
W E
S

2010

Powered by OS

Produced by
Groundsure Insights
T: 08444 159000
E: info@groundsure.com
W: www.groundsure.com

© Crown copyright and database rights 2024 Ordnance Survey 100035207

Production date: 26 April 2024

Map legend available at:
www.groundsure.com/sites/default/files/groundsure_legend.pdf

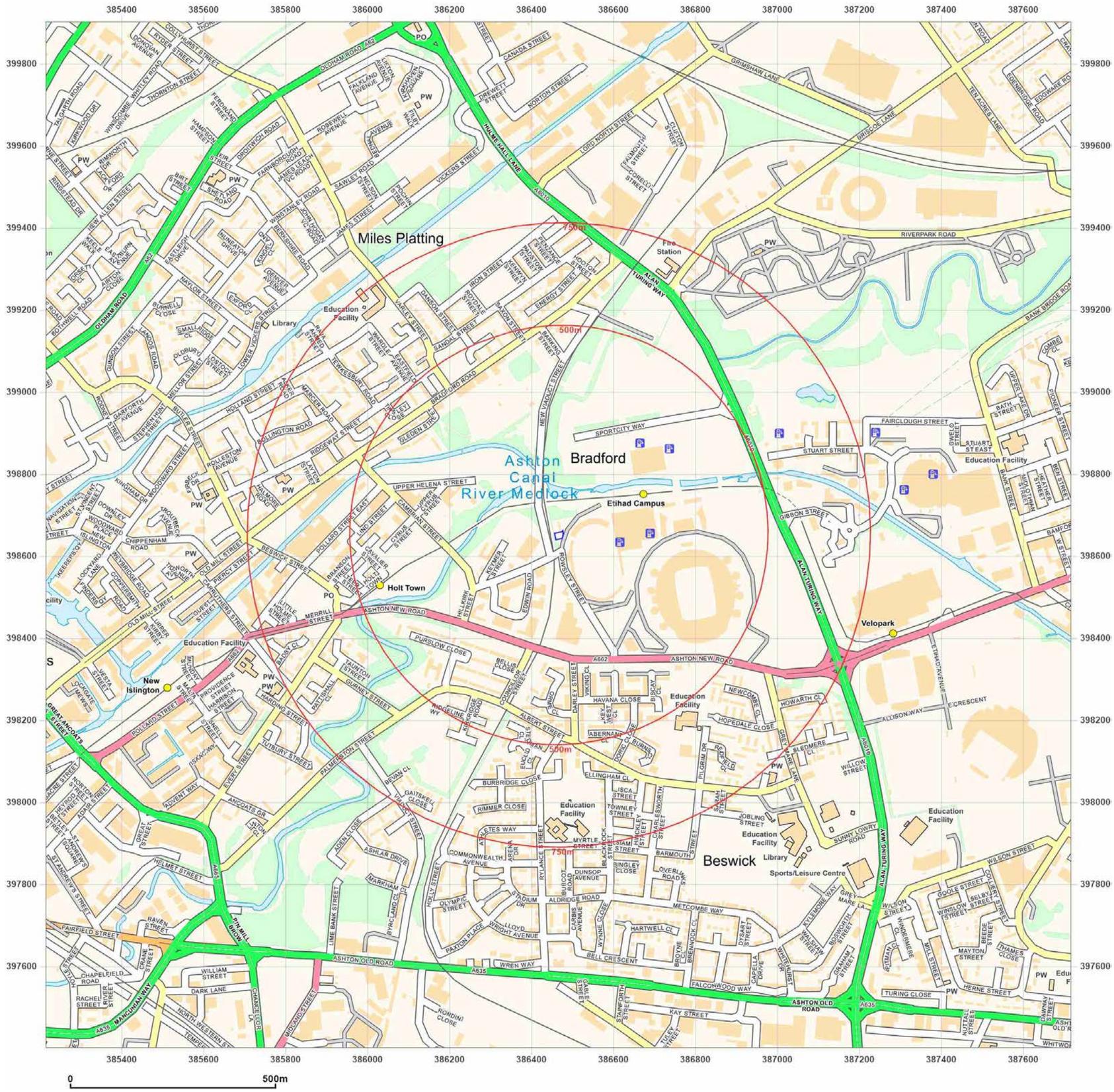

Groundsure INSIGHTS

Site Details:

LAND OFF ROWSLEY STREET,
ASHTON NEW ROAD,
MANCHESTER, M11 3FF

Client Ref: A3738-JT-01
Report Ref: GS-64Y-8QX-3Q4-492
Grid Ref: 386466, 398652

Map Name: National Grid

Map date: **2024**

Scale: 1:10,000

Printed at: 1:10,000

N W E S

2024

Powered by OS

Produced by
Groundsure Insights
T: 08444 159000
E: info@groundsure.com
W: www.groundsure.com

© Crown copyright and database rights 2024 Ordnance Survey 100035207

Production date: 26 April 2024

Map legend available at:
www.groundsure.com/sites/default/files/groundsure_legend.pdf