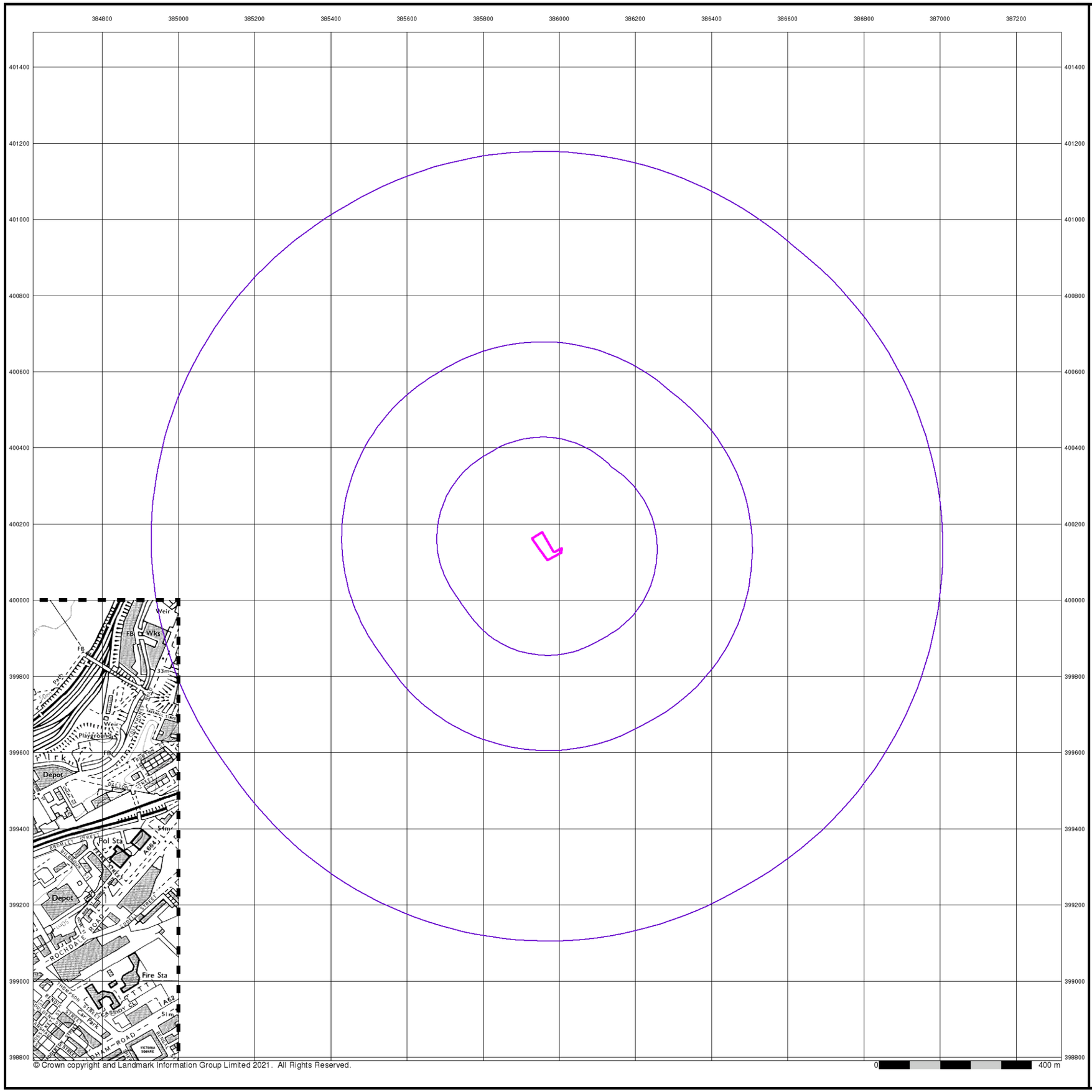

© Crown copyright and Landmark Information Group Limited 2021. All Rights Reserved.

Envirocheck®

LANDMARK INFORMATION GROUP®

Ordnance Survey Plan

Published 1989

Source map scale - 1:10,000

The historical maps shown were reproduced from maps predominantly held at the scale adopted for England, Wales and Scotland in the 1840`s. In 1854 the 1:2,500 scale was adopted for mapping urban areas; these maps were used to update the 1:10,560 maps. The published date given therefore is often some years later than the surveyed date. Before 1938, all OS maps were based on the Cassini Projection, with independent surveys of a single county or group of counties, giving rise to significant inaccuracies in outlying areas. In the late 1940`s, a Provisional Edition was produced, which updated the 1:10,560 mapping from a number of sources. The maps appear unfinished - with all military camps and other strategic sites removed. These maps were initially overprinted with the National Grid. In 1970, the first 1:10,000 maps were produced using the Transverse Mercator Projection. The revision process continued until recently, with new editions appearing every 10 years or so for urban areas.

Map Name(s) and Date(s)

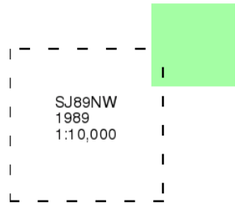

Historical Map - Slice A

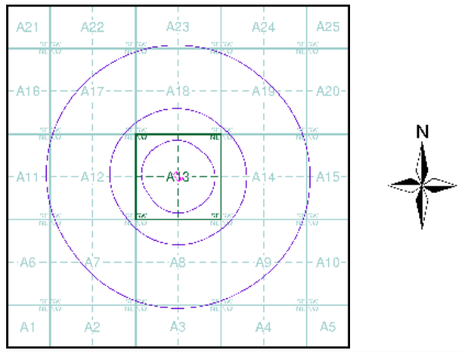

Order Details

Order Number:	273938868_1_1
Customer Ref:	EBMA2711
National Grid Reference:	385970, 400140
Slice:	A
Site Area (Ha):	0.22
Search Buffer (m):	1000

Site Details

Site located at 385960,400140, M40 8GW

Landmark® INFORMATION GROUP

Tel: 0844 844 9952
Fax: 0844 844 9951
Web: www.envirocheck.co.uk

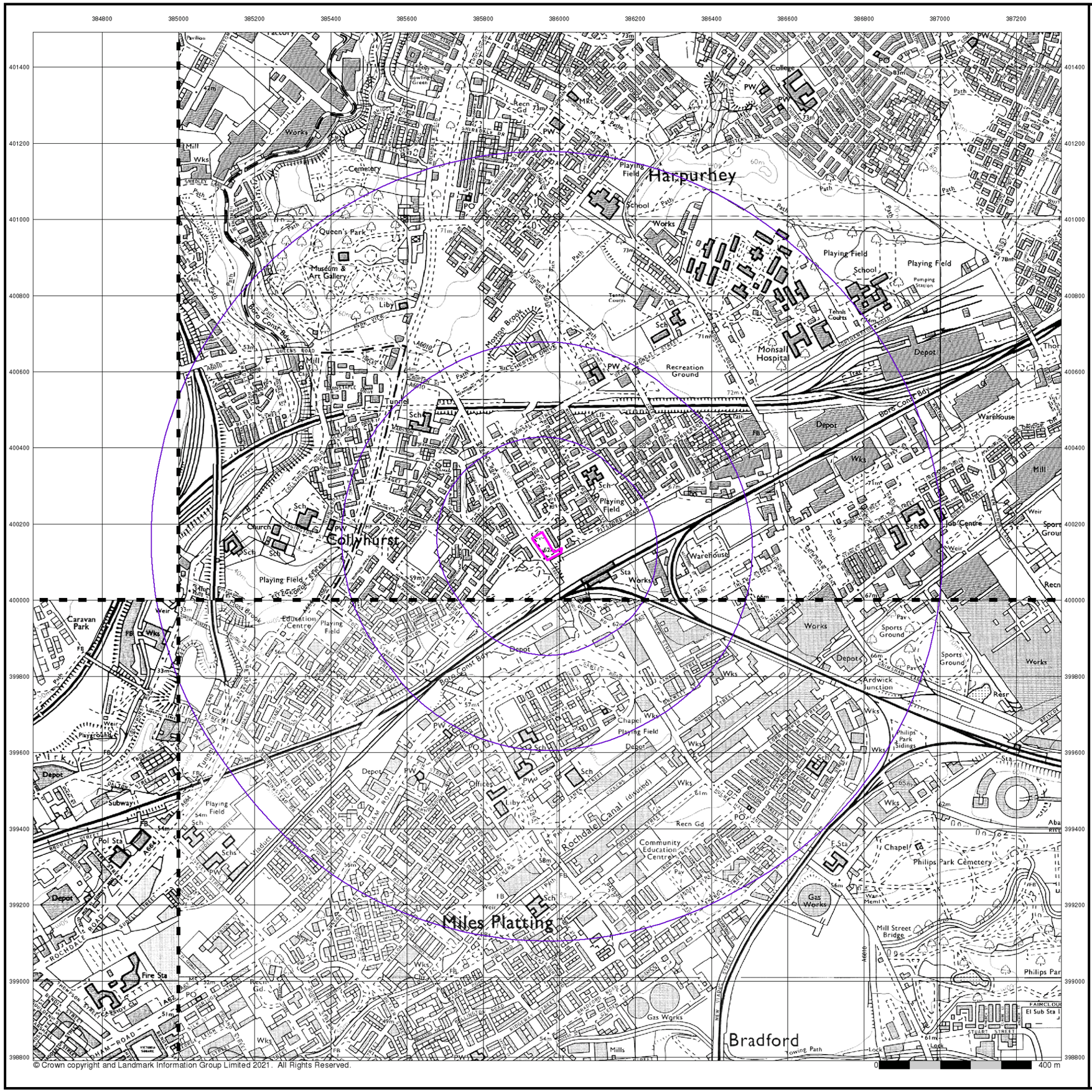

© Crown copyright and Landmark Information Group Limited 2021. All Rights Reserved.

Envirocheck®

LANDMARK INFORMATION GROUP®

Ordnance Survey Plan

Published 1990 - 1994

Source map scale - 1:10,000

The historical maps shown were reproduced from maps predominantly held at the scale adopted for England, Wales and Scotland in the 1840`s. In 1854 the 1:2,500 scale was adopted for mapping urban areas; these maps were used to update the 1:10,560 maps. The published date given therefore is often some years later than the surveyed date. Before 1938, all OS maps were based on the Cassini Projection, with independent surveys of a single county or group of counties, giving rise to significant inaccuracies in outlying areas. In the late 1940`s, a Provisional Edition was produced, which updated the 1:10,560 mapping from a number of sources. The maps appear unfinished - with all military camps and other strategic sites removed. These maps were initially overprinted with the National Grid. In 1970, the first 1:10,000 maps were produced using the Transverse Mercator Projection. The revision process continued until recently, with new editions appearing every 10 years or so for urban areas.

Map Name(s) and Date(s)

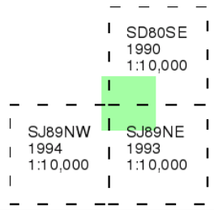

Historical Map - Slice A

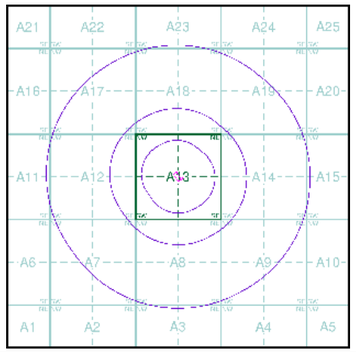

N

Order Details

Order Number:	273938868_1_1
Customer Ref:	EBMA2711
National Grid Reference:	385970, 400140
Slice:	A
Site Area (Ha):	0.22
Search Buffer (m):	1000

Site Details

Site located at 385960,400140, M40 8GW

Landmark INFORMATION GROUP

Tel: 0844 844 9952
Fax: 0844 844 9951
Web: www.envirocheck.co.uk

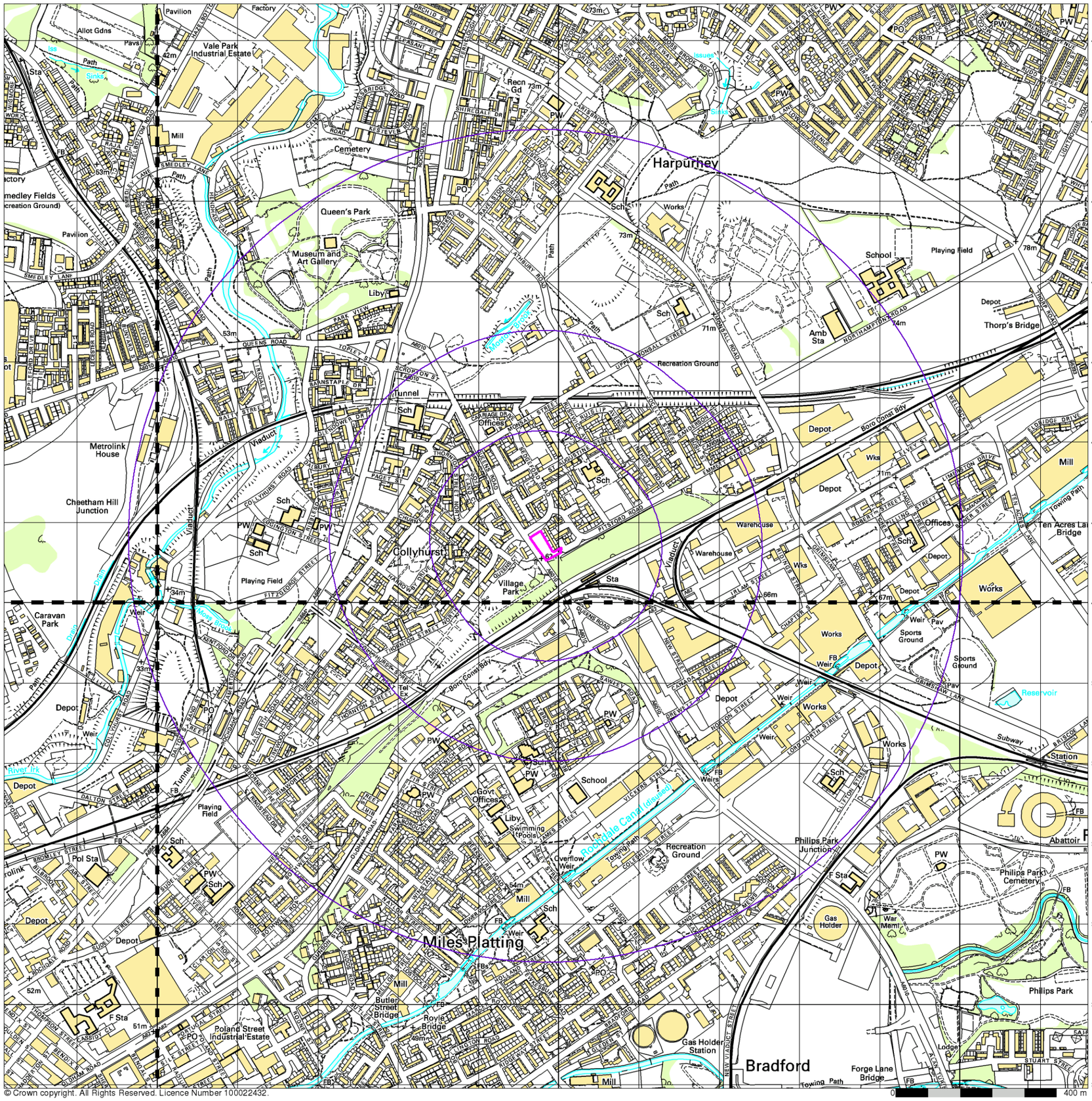

© Crown copyright. All Rights Reserved. Licence Number 100022432.

Envirocheck®

LANDMARK INFORMATION GROUP®

10k Raster Mapping

Published 1999

Source map scale - 1:10,000

The historical maps shown were produced from the Ordnance Survey`s 1:10,000 colour raster mapping. These maps are derived from Landplan which replaced the old 1:10,000 maps originally published in 1970. The data is highly detailed showing buildings, fences and field boundaries as well as all roads, tracks and paths. Road names are also included together with the relevant road number and classification. Boundary information depiction includes county, unitary authority, district, civil parish and constituency.

Map Name(s) and Date(s)

SD80SW 1999 1:10,000	SD80SE 1999 1:10,000
SJ89NW 1999 1:10,000	SJ89NE 1999 1:10,000

Historical Map - Slice A

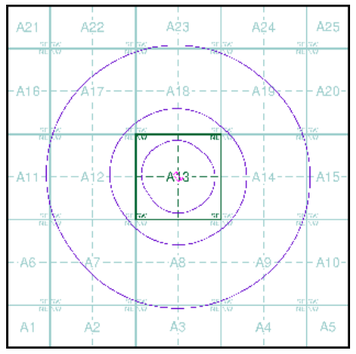

Order Details

Order Number:	273938868_1_1
Customer Ref:	EBMA2711
National Grid Reference:	385970, 400140
Slice:	A
Site Area (Ha):	0.22
Search Buffer (m):	1000

Site Details

Site located at 385960,400140, M40 8GW

Landmark INFORMATION GROUP
Tel: 0844 844 9952
Fax: 0844 844 9951
Web: www.envirocheck.co.uk

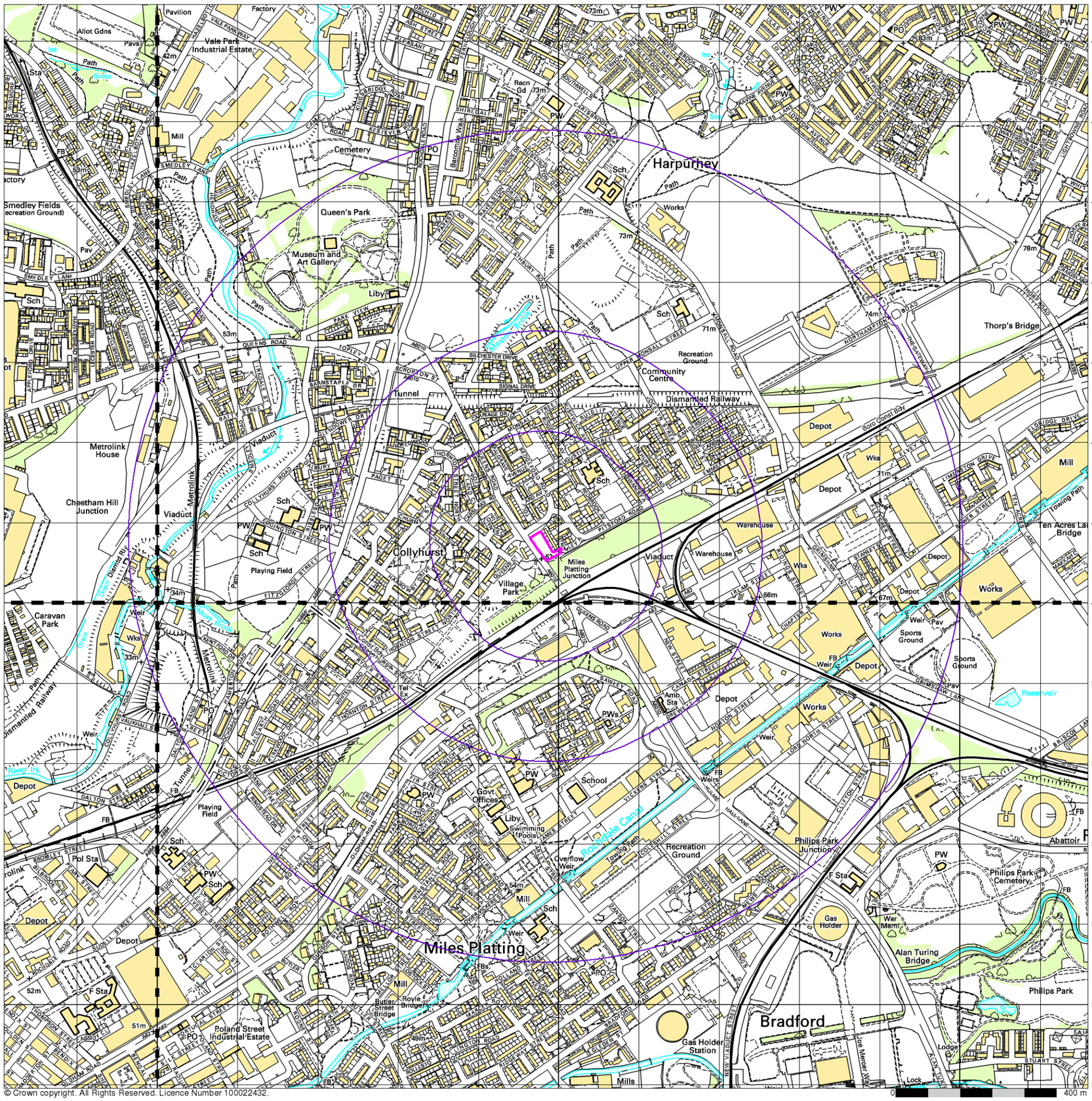
Harpurhey
Miles Platting
Bradford
Collyhurst
Queen's Park
Museum and Art Gallery
Cemetery
Smedley Fields (Recreation Ground)
Vale Park Industrial Estate
Metrolink House
Cheetham Hill Junction
Caravan Park
Playing Field
Village Park
Miles Platting Junction
Community Centre
Recreation Ground
Dismantled Railway
Thorp's Bridge
Philips Park Junction
Philips Park
Philips Park Cemetery
Alan Turing Bridge
Gas Holder
Gas Holder Station
Poland Street Industrial Estate
Rochdale Canal
Reservoir
Sports Ground
Abattoir
Depot
Works
Warehouse
Mill
Tunnel
Viaduct
Metrolink
Sch
PW
PO
Pav
Weir
FB
Wks
Lock
Lodge
Pol Sta
F Sta
Tel Ex
Amb Sta
Govt Offices
Liby
School
Swimming Pools
Overflow Weir
Mills
Royle Bridge
Butler Street Bridge
Joe Mercer Way
New Viaduct Street
Towing Path
Ten Acres Lane Bridge
Boro Const Bdy
Northampton Road
Queens Road
Bolton Road
Bradford Road
Great Horton Road
Manchester Road
Leeds Road
Thornton Road
Lower Mosley Street
Upper Mosley Street
Sunbridge Road
Hall Lane
Canal Road
Grimshaw Lane
Bridge Street
Sackville Street
Oldham Road
Ashton Old Road
Ashton New Road
Stanley Road
Great Ancoats Street
Lower Ancoats Street
Upper Ancoats Street
Princess Street
Portland Street
Fairfax Street
Lord North Street
Cheetham Hill Road
Dearnley Street
Bromley Street
Dalton Street
Vauxhall Street
Hulme Hall Lane
Colquhoun Street
Collyhurst Road
Fitzgeorge Street
Ashton Road
Bradford Road
Bolton Road
Oldham Road
Rochdale Road
Queens Road
Smedley Lane

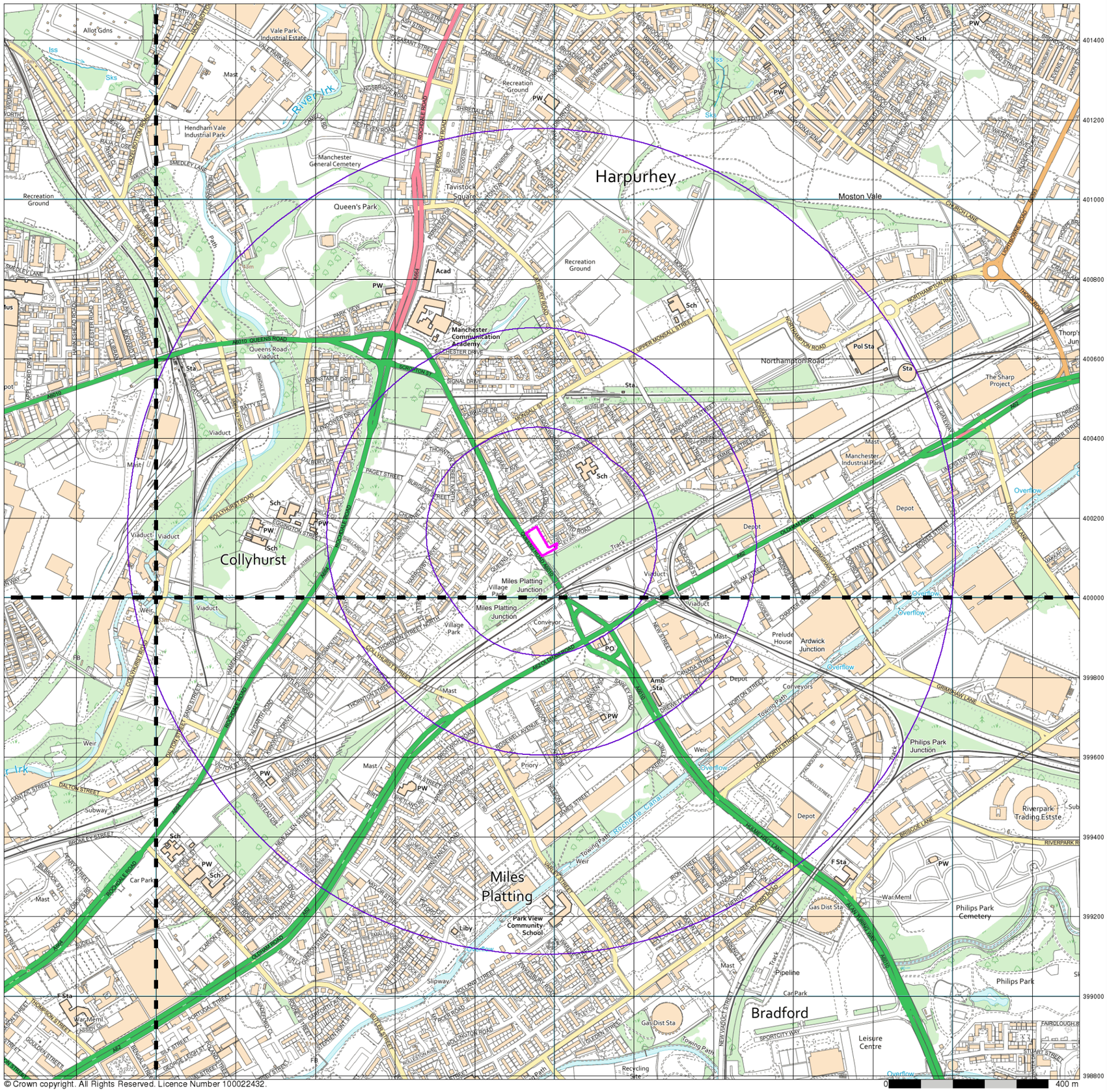
Harpurhey
Collyhurst
Miles Platting
Bradford
Moston Vale
Queen's Park
Manchester General Cemetery
Hendham Vale Industrial Park
Vale Park Industrial Estate
Manchester Communication Academy
Queens Road Viaduct
Northampton Road
Manchester Industrial Park
Miles Platting Junction
Ardwick Junction
Philips Park Junction
Philips Park Cemetery
Philips Park
Riverpark Trading Estate
Leisure Centre
Park View Community School
Rochdale Canal
River Irk
Recreation Ground
Tavistock Square
Prelude House
The Sharp Project
Village Park
Gas Dist Sta
Pol Sta
Sta
Depot
Overflow
Conveyors
Conveyor
Viaduct
Mast
Weir
Track
Pipeline
Car Park
Subway
Slipway
Priory
War Meml
Recycling Site
Towing Path
Path
Acad
Sch
PW
PO
Amb Sta
F Sta
Liby
FB
Iss
Sks
A6010 QUEENS ROAD
A664
A57(M)
A62
A665
A6017
A6052
A6097
A6010
A6144
A6010 MIDDLETON ROAD
A6010 ROCHDALE ROAD
A6010 HULME HILL
A6010 ALBERT ROAD
A6010 ARDWICK ROAD
A6010 ROCHDALE ROAD
A6010 MIDDLETON