384600
384800
385000
385200
385400
385600
385800
386000
386200
386400
386600
386800
387000
404200
404000
403800
403600
403400
403200
403000
402800
402600
402400
402200
402000
401800
L A C K L E Y
L A C K L E
S A L L
I A N C H
1840
Blackley
St Peter's Church
Barnes Green
Lower Crumpsall
Christ Church
Bleach Works
Plant Hill
Crumpsall Hall
Crumpsall Lodge
Charlestown
Booth Cottage
Bankers Hill
Workhouse
Birk House
Booth Hall
Moor Field
Bottom o' Brow
Top o' Brow
Lane End
Crab Lane Head
Munn Lane
Fox Holes
Acre Top
Hazelbottom Top
Blackley Parsonage
Lock Fold
Valentine Brow
Skinners Row
Tetlow Bridge
Bagley Fold
Bottom o' Side
Crumpsall Cotton Mill
Blackley Logwood Mill
Crumpsall Vale Dye Works
Eastwood Grange Cottage
Clough Bottom
Eastwood Grange
Crossley
Grocker's Pit
New Hollow
Dam Head
Booth Hall
White Moss Farm
Pomeroy Fold
Gockeye
Lodge
Ground Pit
Sand Pit
Gravel Pit
Brick Kiln
Sand Pit
Gravel Pit
Gravel Pit
Sand Pit
Gravel Pit
Sand Pit
Gravel Pit
Sand

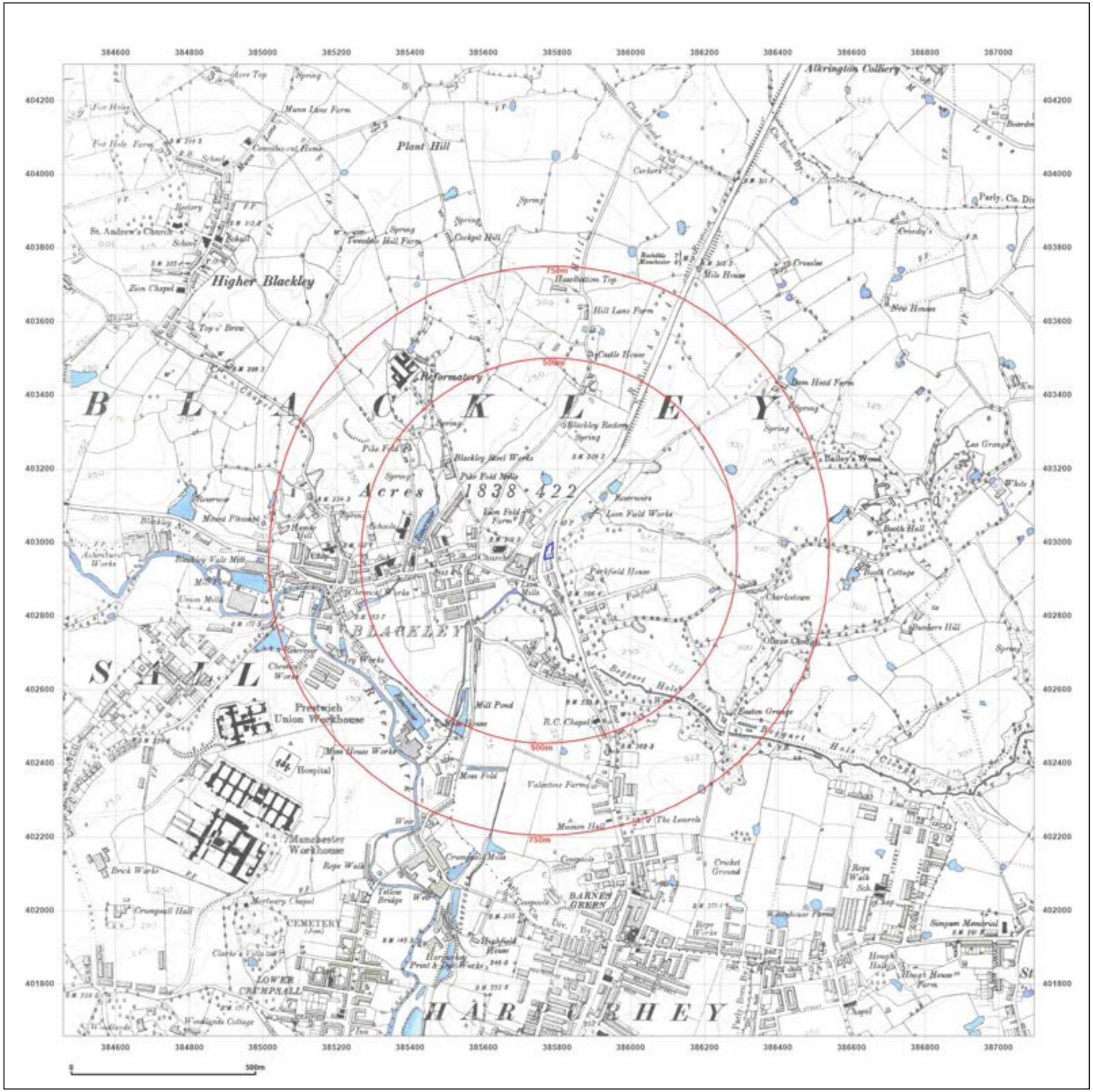

Groundsure INSIGHTS

Site Details:

1133, ROCHDALE ROAD,
MANCHESTER, M9 7FW

Client Ref: james_campbell
Report Ref: GS-8925108
Grid Ref: 385776, 402978

Map Name: County Series

Map date: **1891**

Scale: 1:10,560

Printed at: 1:10,560

N
W E
S

Surveyed 1891
Revised 1891
Edition N/A
Copyright N/A
Levelled N/A

Surveyed 1891
Revised 1891
Edition N/A
Copyright N/A
Levelled N/A

Powered by OS

Produced by
Groundsure Insights
T: 08444 159000
E: info@groundsure.com
W: www.groundsure.com

© Crown copyright and database rights 2018 Ordnance Survey 100035207

Production date: 22 July 2022

Map legend available at:
www.groundsure.com/sites/default/files/groundsure_legend.pdf

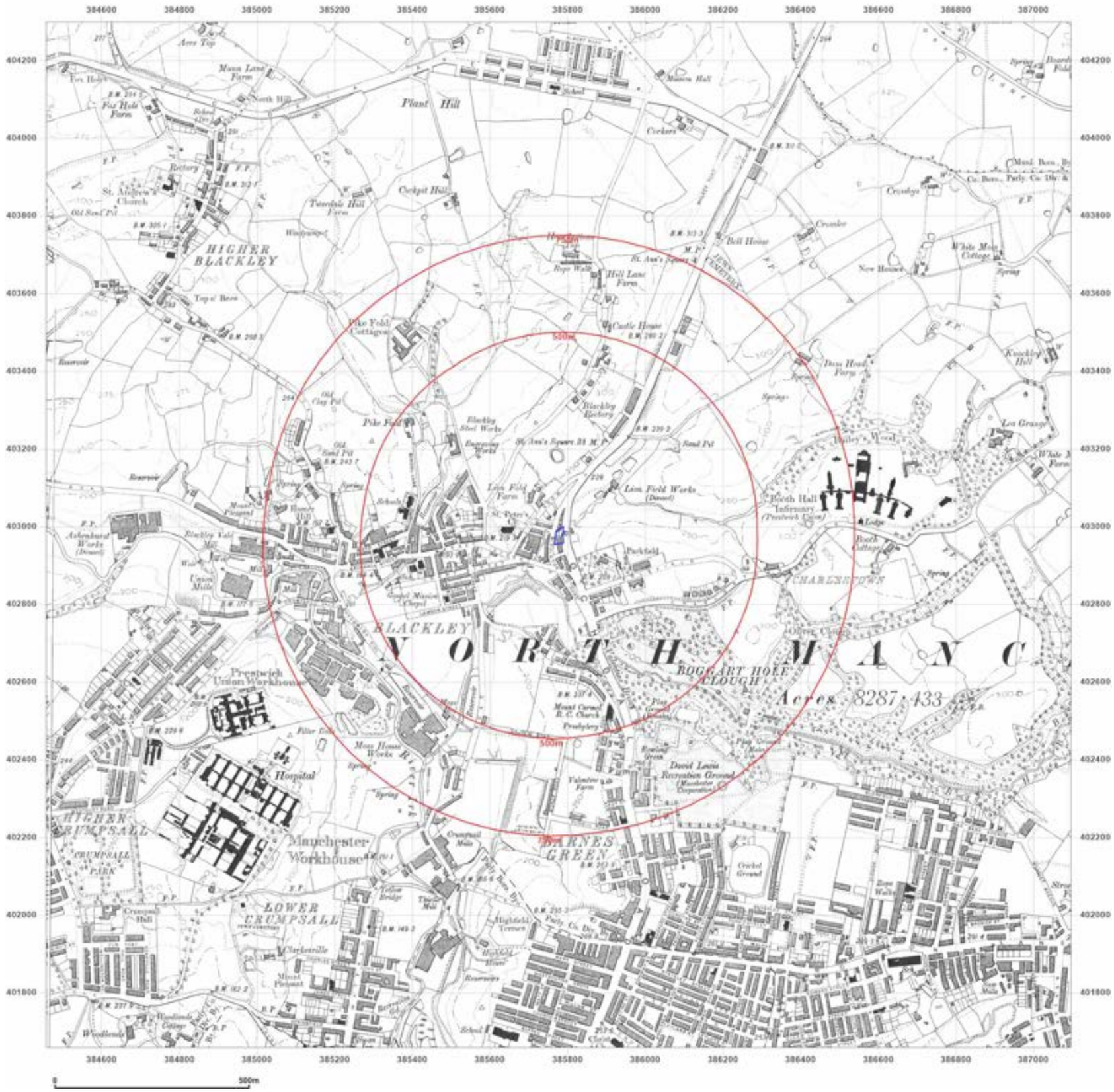

Groundsure INSIGHTS

Site Details:

1133, ROCHDALE ROAD,
MANCHESTER, M9 7FW

Client Ref: james_campbell
Report Ref: GS-8925108
Grid Ref: 385776, 402978

Map Name: County Series

Map date: **1906-1907**

Scale: 1:10,560

Printed at: 1:10,560

N
W E
S

Surveyed 1844
Revised 1907
Edition N/A
Copyright N/A
Levelled N/A

Surveyed 1844
Revised 1906
Edition N/A
Copyright N/A
Levelled N/A

Powered by OS

Produced by
Groundsure Insights
T: 08444 159000
E: info@groundsure.com
W: www.groundsure.com

© Crown copyright and database rights 2018 Ordnance Survey 100035207

Production date: 22 July 2022

Map legend available at:
www.groundsure.com/sites/default/files/groundsure_legend.pdf

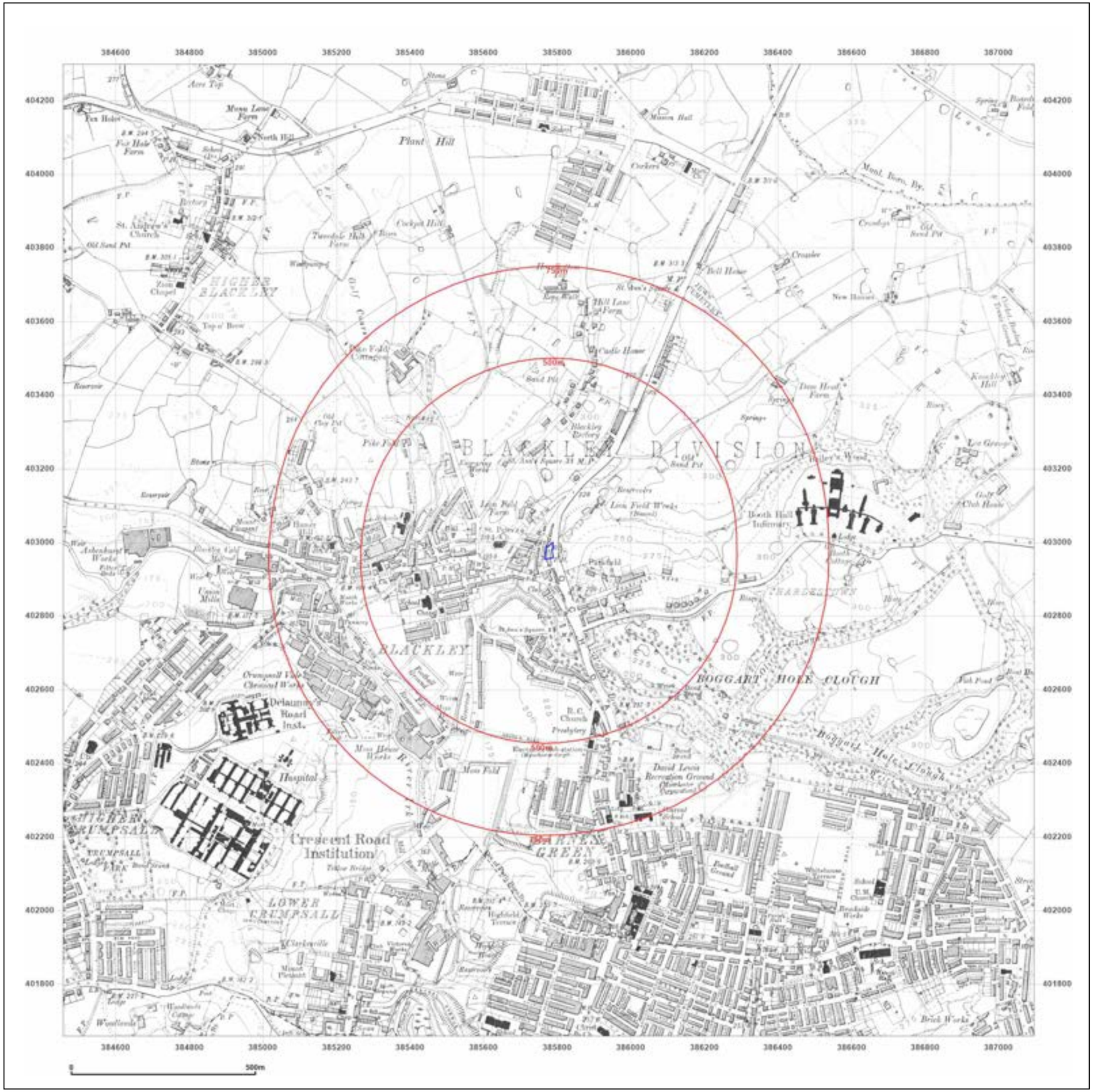

Groundsure INSIGHTS

Site Details:

1133, ROCHDALE ROAD,
MANCHESTER, M9 7FW

Client Ref: james_campbell
Report Ref: GS-8925108
Grid Ref: 385776, 402978

Map Name: County Series

Map date: **1915**

Scale: 1:10,560

Printed at: 1:10,560

N
W E
S

Surveyed 1844
Revised 1915
Edition N/A
Copyright N/A
Levelled N/A

Surveyed 1844
Revised 1915
Edition N/A
Copyright N/A
Levelled N/A

Powered by OS

Produced by
Groundsure Insights
T: 08444 159000
E: info@groundsure.com
W: www.groundsure.com

© Crown copyright and database rights 2018 Ordnance Survey 100035207

Production date: 22 July 2022

Map legend available at:
www.groundsure.com/sites/default/files/groundsure_legend.pdf

Groundsure INSIGHTS

Site Details:

1133, ROCHDALE ROAD,
MANCHESTER, M9 7FW

Client Ref: james_campbell
Report Ref: GS-8925108
Grid Ref: 385776, 402978

Map Name: County Series

Map date: **1923**

Scale: 1:10,560

Printed at: 1:10,560

N
W E
S

Surveyed 1844
Revised 1923
Edition N/A
Copyright N/A
Levelled N/A

Powered by OS

Produced by
Groundsure Insights
T: 08444 159000
E: info@groundsure.com
W: www.groundsure.com

© Crown copyright and database rights 2018 Ordnance Survey 100035207

Production date: 22 July 2022

Map legend available at:
www.groundsure.com/sites/default/files/groundsure_legend.pdf

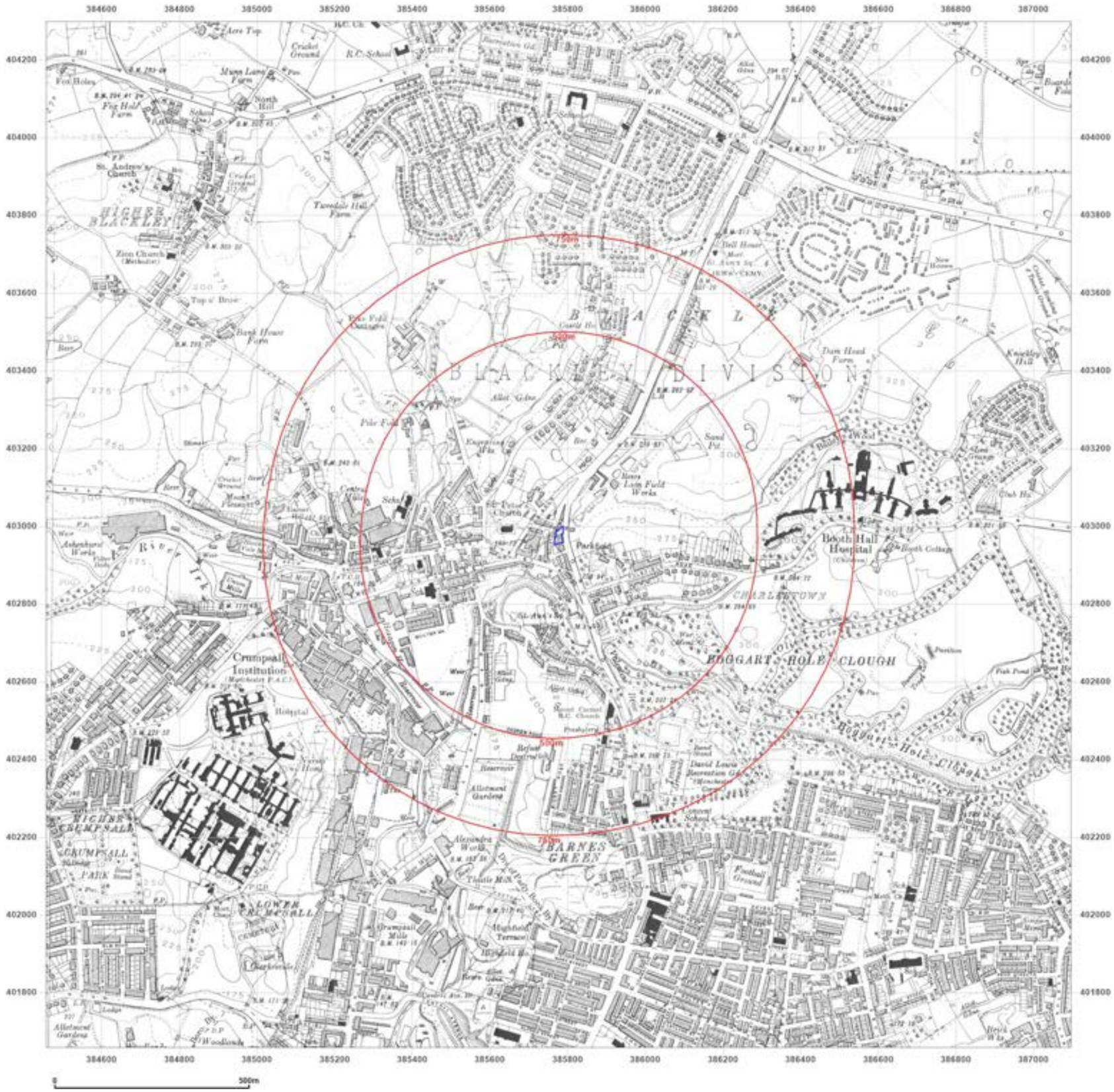

Groundsure INSIGHTS

Site Details:

1133, ROCHDALE ROAD,
MANCHESTER, M9 7FW

Client Ref: james_campbell
Report Ref: GS-8925108
Grid Ref: 385776, 402978

Map Name: County Series

Map date: **1932-1933**

Scale: 1:10,560

Printed at: 1:10,560

N
W E
S

Surveyed 1844
Revised 1932
Edition N/A
Copyright N/A
Levelled N/A

Surveyed 1844
Revised 1933
Edition N/A
Copyright N/A
Levelled N/A

Powered by OS

Produced by
Groundsure Insights
T: 08444 159000
E: info@groundsure.com
W: www.groundsure.com

© Crown copyright and database rights 2018 Ordnance Survey 100035207

Production date: 22 July 2022

Map legend available at:
www.groundsure.com/sites/default/files/groundsure_legend.pdf

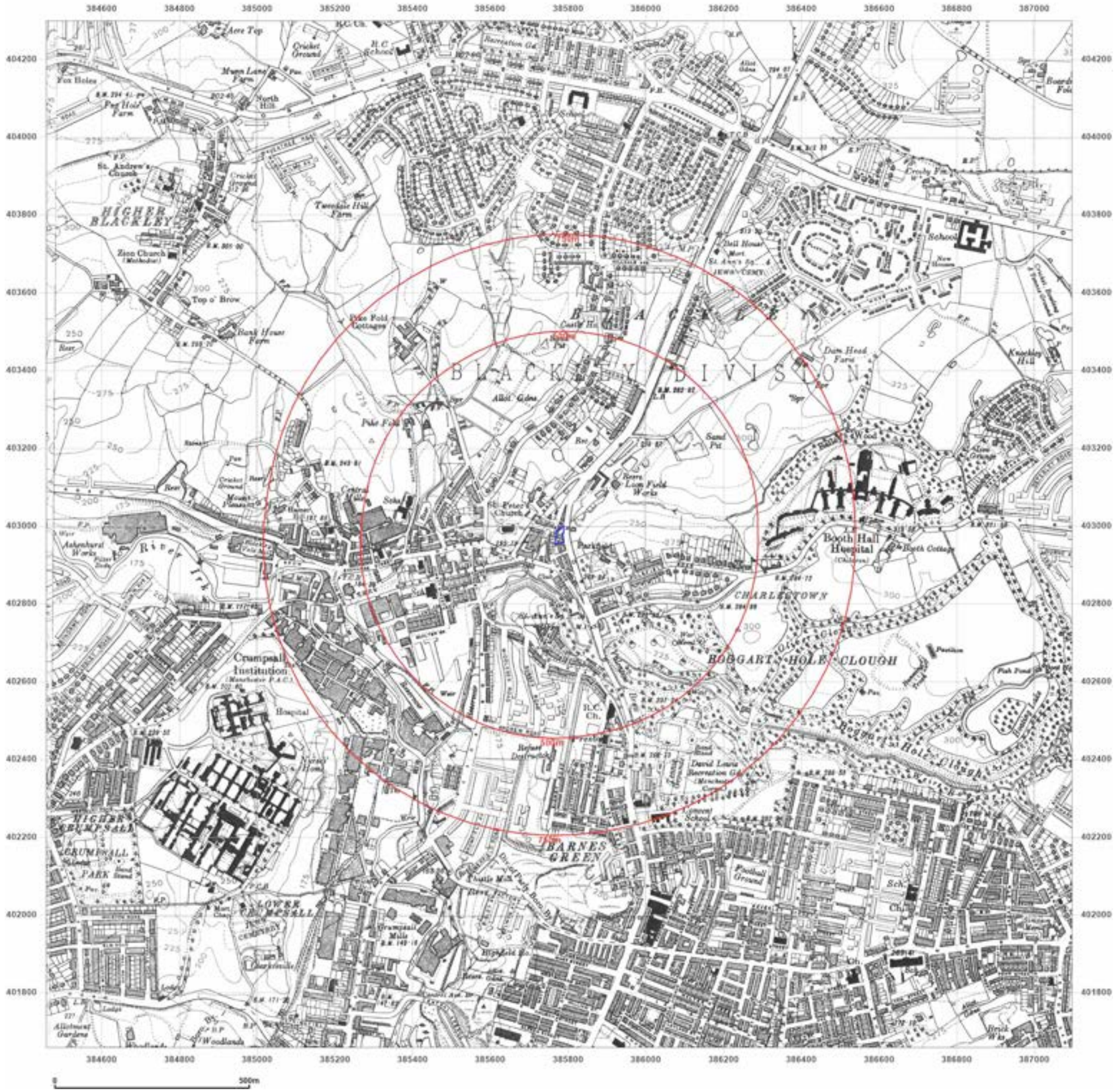

Groundsure INSIGHTS

Site Details:

1133, ROCHDALE ROAD,
MANCHESTER, M9 7FW

Client Ref: james_campbell
Report Ref: GS-8925108
Grid Ref: 385776, 402978

Map Name: County Series

Map date: **1938**

Scale: 1:10,560

Printed at: 1:10,560

N
W E
S

Surveyed 1844
Revised 1938
Edition N/A
Copyright N/A
Levelled N/A

Surveyed 1844
Revised 1938
Edition N/A
Copyright N/A
Levelled N/A

Powered by OS

Produced by
Groundsure Insights
T: 08444 159000
E: info@groundsure.com
W: www.groundsure.com

© Crown copyright and database rights 2018 Ordnance Survey 100035207

Production date: 22 July 2022

Map legend available at:
www.groundsure.com/sites/default/files/groundsure_legend.pdf

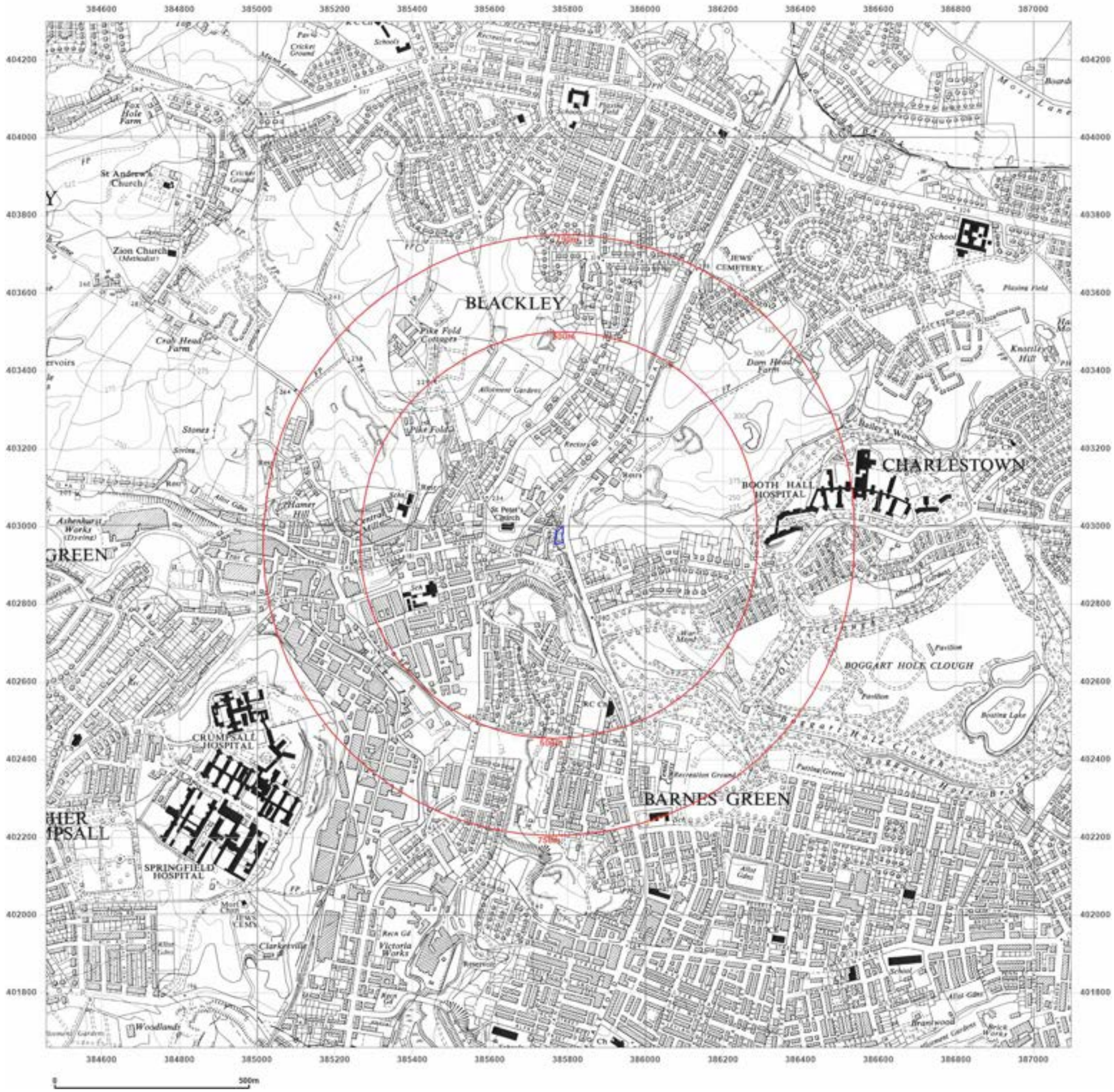

Groundsure INSIGHTS

Site Details:

1133, ROCHDALE ROAD,
MANCHESTER, M9 7FW

Client Ref: james_campbell
Report Ref: GS-8925108
Grid Ref: 385776, 402978

Map Name: Provisional

Map date: **1956**

Scale: 1:10,560

Printed at: 1:10,560

N
W E
S

Surveyed 1956
Revised 1956
Edition N/A
Copyright N/A
Levelled N/A

Surveyed 1956
Revised 1956
Edition N/A
Copyright N/A
Levelled N/A

Powered by OS

Produced by
Groundsure Insights
T: 08444 159000
E: info@groundsure.com
W: www.groundsure.com

© Crown copyright and database rights 2018 Ordnance Survey 100035207

Production date: 22 July 2022

Map legend available at:
www.groundsure.com/sites/default/files/groundsure_legend.pdf

Groundsure INSIGHTS

Site Details:

1133, ROCHDALE ROAD,
MANCHESTER, M9 7FW

Client Ref: james_campbell
Report Ref: GS-8925108
Grid Ref: 385776, 402978

Map Name: Provisional

Map date: **1966-1968**

Scale: 1:10,560

Printed at: 1:10,560

N
W E
S

Surveyed 1968
Revised 1968
Edition N/A
Copyright N/A
Levelled N/A

Surveyed 1966
Revised 1966
Edition N/A
Copyright N/A
Levelled N/A

Powered by OS

Produced by
Groundsure Insights
T: 08444 159000
E: info@groundsure.com
W: www.groundsure.com

© Crown copyright and database rights 2018 Ordnance Survey 100035207

Production date: 22 July 2022

Map legend available at:
www.groundsure.com/sites/default/files/groundsure_legend.pdf

Groundsure INSIGHTS

Site Details:

1133, ROCHDALE ROAD,
MANCHESTER, M9 7FW

Client Ref: james_campbell
Report Ref: GS-8925108
Grid Ref: 385776, 402978

Map Name: National Grid

Map date: **1975-1977**

Scale: 1:10,000

Printed at: 1:10,000

N
W E
S

Surveyed 1975
Revised 1977
Edition N/A
Copyright N/A
Levelled N/A

Surveyed 1975
Revised 1975
Edition N/A
Copyright N/A
Levelled N/A

Powered by OS

Produced by
Groundsure Insights
T: 08444 159000
E: info@groundsure.com
W: www.groundsure.com

© Crown copyright and database rights 2018 Ordnance Survey 100035207

Production date: 22 July 2022

Map legend available at:
www.groundsure.com/sites/default/files/groundsure_legend.pdf

Groundsure INSIGHTS

Site Details:

1133, ROCHDALE ROAD,
MANCHESTER, M9 7FW

Client Ref: james_campbell
Report Ref: GS-8925108
Grid Ref: 385776, 402978

Map Name: National Grid

Map date: **1980-1985**

Scale: 1:10,000

Printed at: 1:10,000

N
W E
S

Surveyed 1985
Revised 1985
Edition N/A
Copyright N/A
Levelled N/A

Surveyed 1980
Revised 1980
Edition N/A
Copyright N/A
Levelled N/A

Powered by OS

Produced by
Groundsure Insights
T: 08444 159000
E: info@groundsure.com
W: www.groundsure.com

© Crown copyright and database rights 2018 Ordnance Survey 100035207

Production date: 22 July 2022

Map legend available at:
www.groundsure.com/sites/default/files/groundsure_legend.pdf

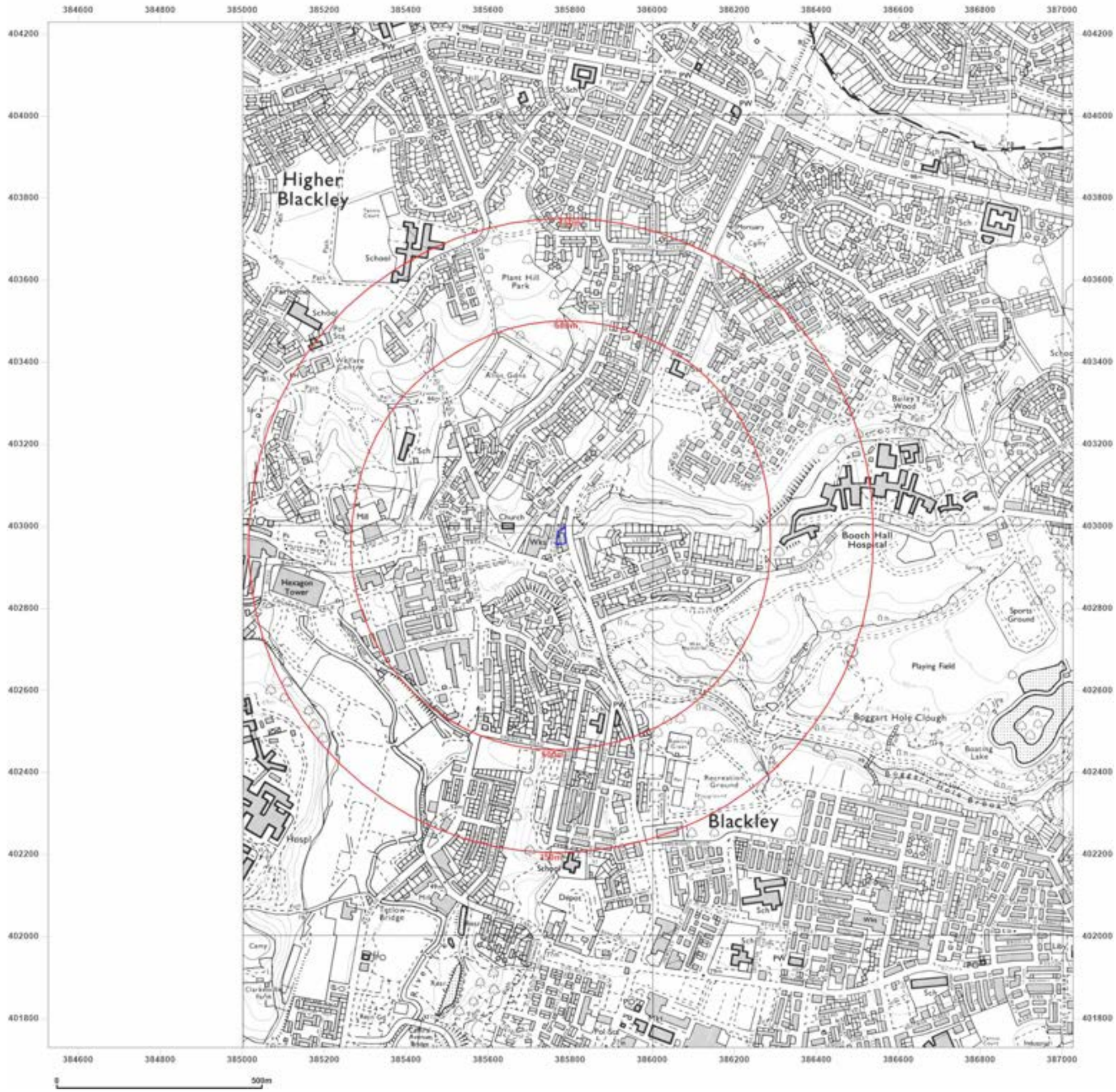

Groundsure INSIGHTS

Site Details:

1133, ROCHDALE ROAD,
MANCHESTER, M9 7FW

Client Ref: james_campbell
Report Ref: GS-8925108
Grid Ref: 385776, 402978

Map Name: National Grid

Map date: **1988**

Scale: 1:10,000

Printed at: 1:10,000

N
W E
S

Surveyed 1987
Revised 1988
Edition N/A
Copyright N/A
Levelled N/A

Powered by OS

Produced by
Groundsure Insights
T: 08444 159000
E: info@groundsure.com
W: www.groundsure.com

© Crown copyright and database rights 2018 Ordnance Survey 100035207

Production date: 22 July 2022

Map legend available at:
www.groundsure.com/sites/default/files/groundsure_legend.pdf

Groundsure INSIGHTS

Site Details:

1133, ROCHDALE ROAD,
MANCHESTER, M9 7FW

Client Ref: james_campbell
Report Ref: GS-8925108
Grid Ref: 385776, 402978

Map Name: National Grid

Map date: **2001**

Scale: 1:10,000

Printed at: 1:10,000

N
W E
S

2001

Powered by OS

Produced by
Groundsure Insights
T: 08444 159000
E: info@groundsure.com
W: www.groundsure.com

© Crown copyright and database rights 2018 Ordnance Survey 100035207

Production date: 22 July 2022

Map legend available at:
www.groundsure.com/sites/default/files/groundsure_legend.pdf

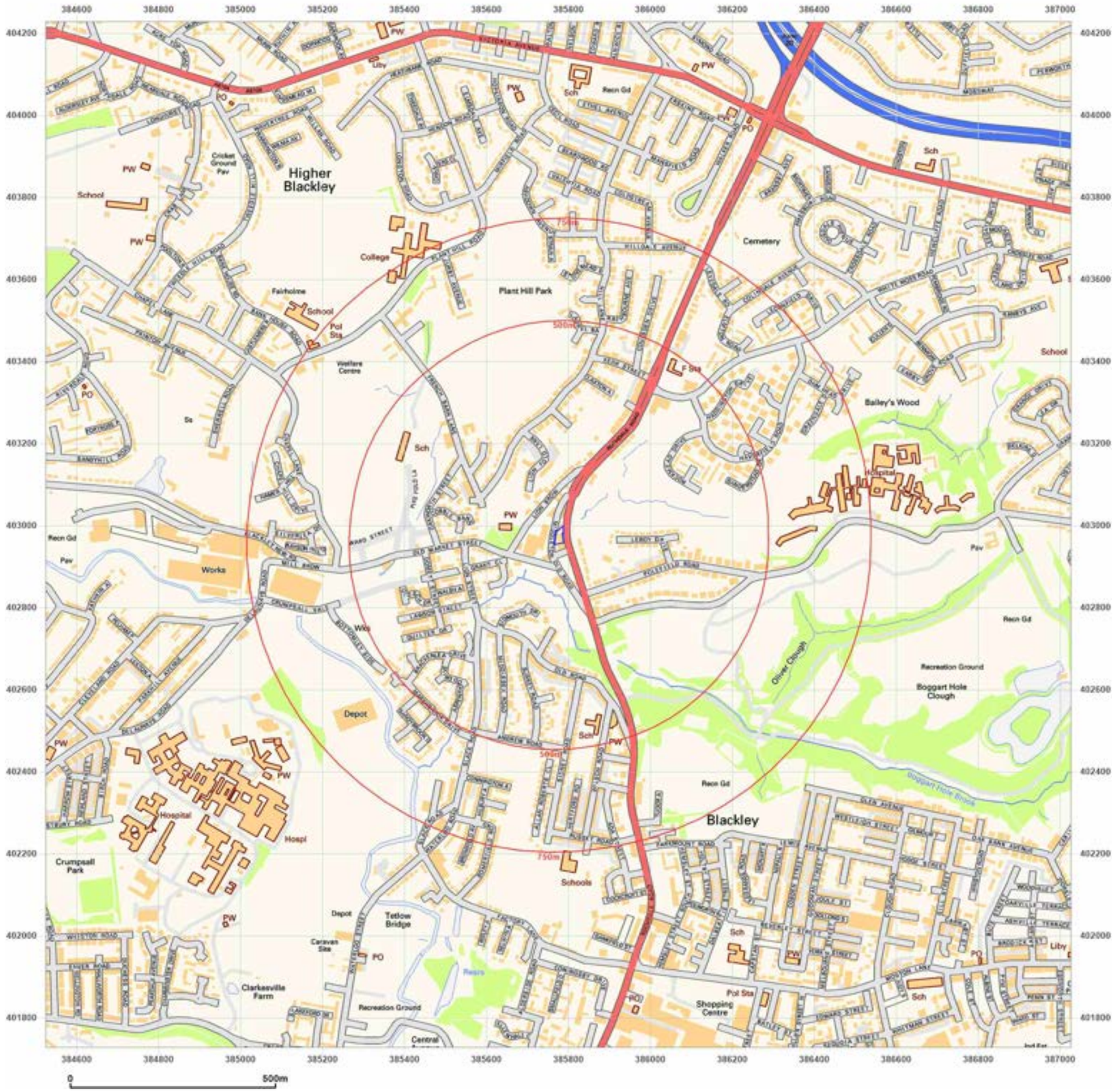

Groundsure INSIGHTS

Site Details:

1133, ROCHDALE ROAD,
MANCHESTER, M9 7FW

Client Ref: james_campbell
Report Ref: GS-8925108
Grid Ref: 385776, 402978

Map Name: National Grid

Map date: **2010**

Scale: 1:10,000

Printed at: 1:10,000

N
W E
S

2010

Powered by OS

Produced by
Groundsure Insights
T: 08444 159000
E: info@groundsure.com
W: www.groundsure.com

© Crown copyright and database rights 2018 Ordnance Survey 100035207

Production date: 22 July 2022

Map legend available at:
www.groundsure.com/sites/default/files/groundsure_legend.pdf

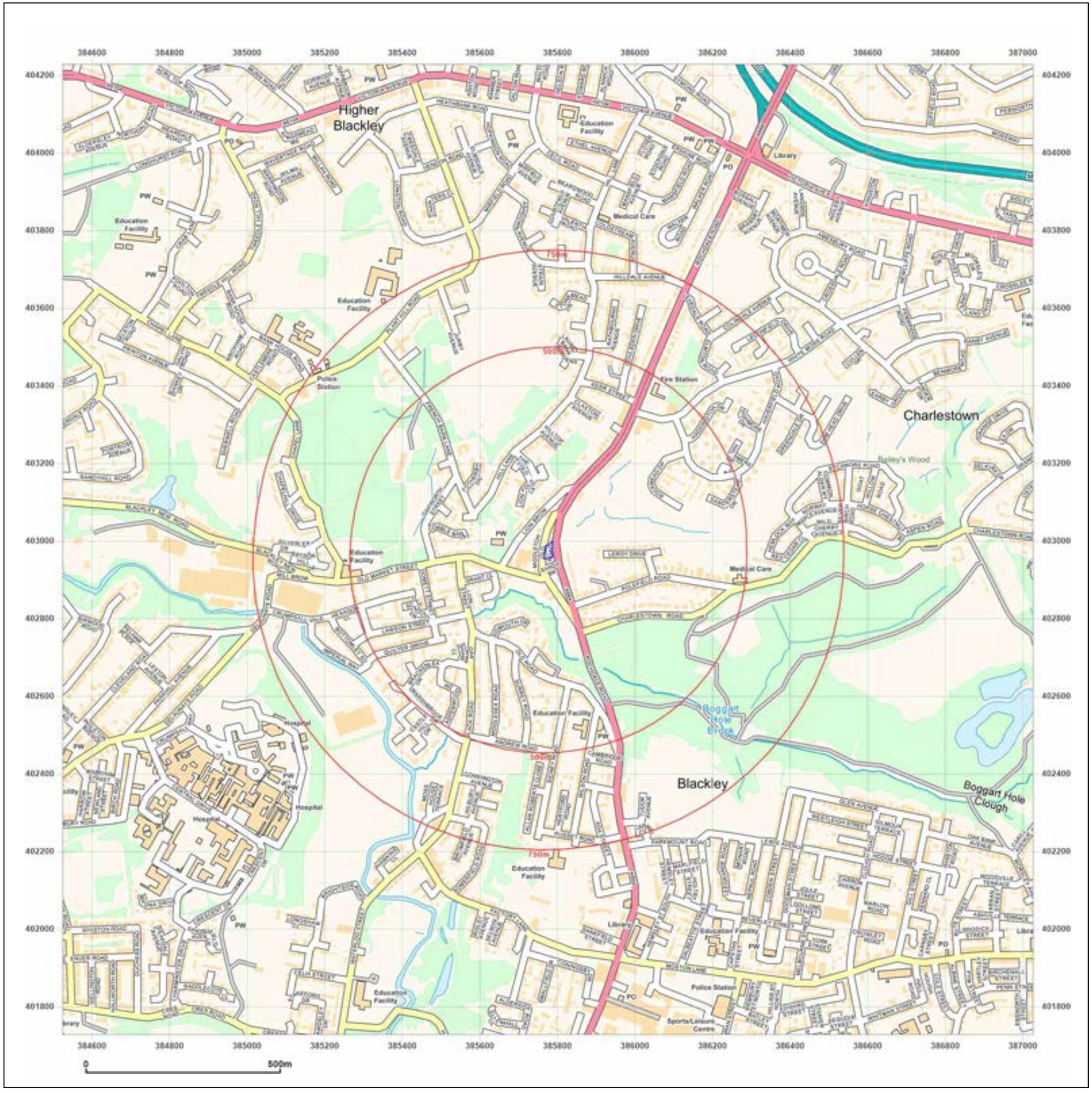

Groundsure INSIGHTS

Site Details:

1133, ROCHDALE ROAD,
MANCHESTER, M9 7FW

Client Ref: james_campbell
Report Ref: GS-8925108
Grid Ref: 385776, 402978

Map Name: National Grid

Map date: 2022

Scale: 1:10,000

Printed at: 1:10,000

N
W E
S

2022

Powered by OS

Produced by
Groundsure Insights
T: 08444 159000
E: info@groundsure.com
W: www.groundsure.com

© Crown copyright and database rights 2018 Ordnance Survey 100035207

Production date: 22 July 2022

Map legend available at:
www.groundsure.com/sites/default/files/groundsure_legend.pdf