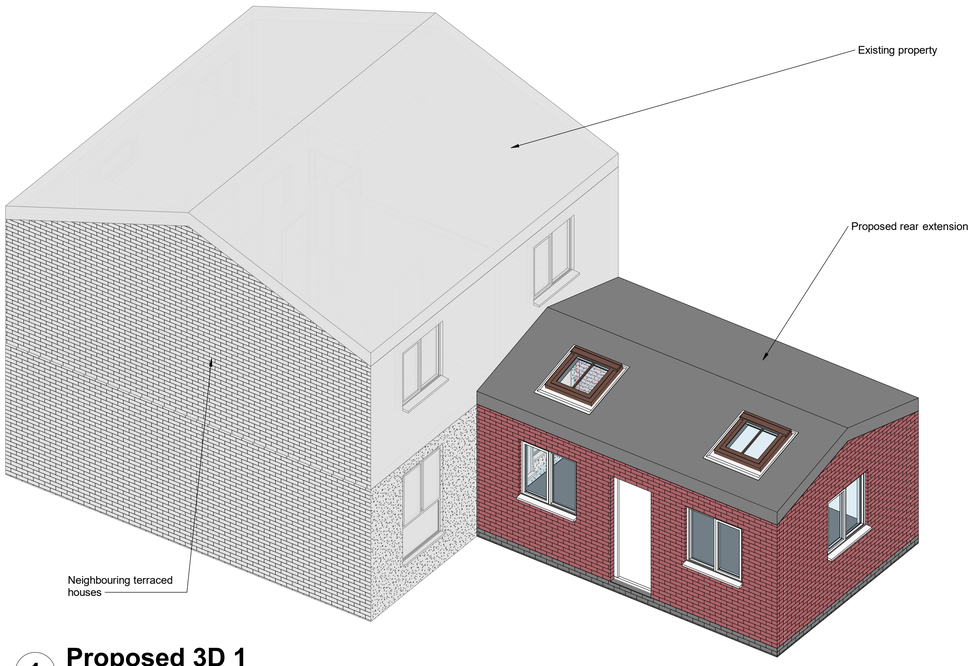


1 **Proposed 3D 1**

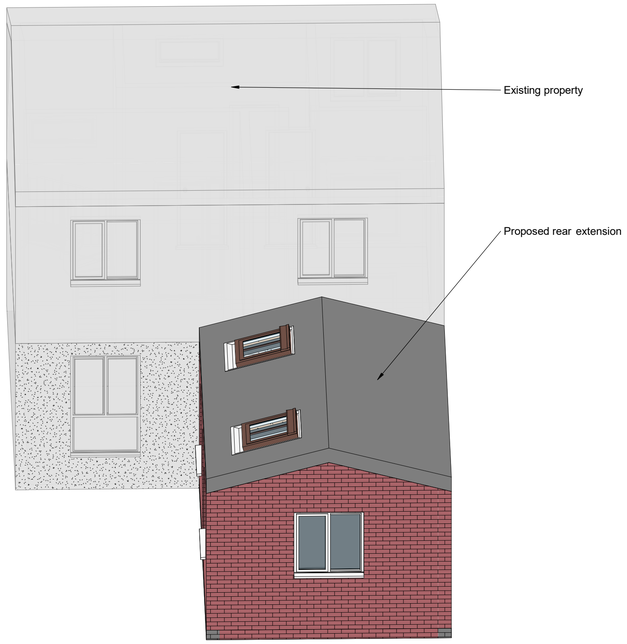


3 **Proposed 3D 3**

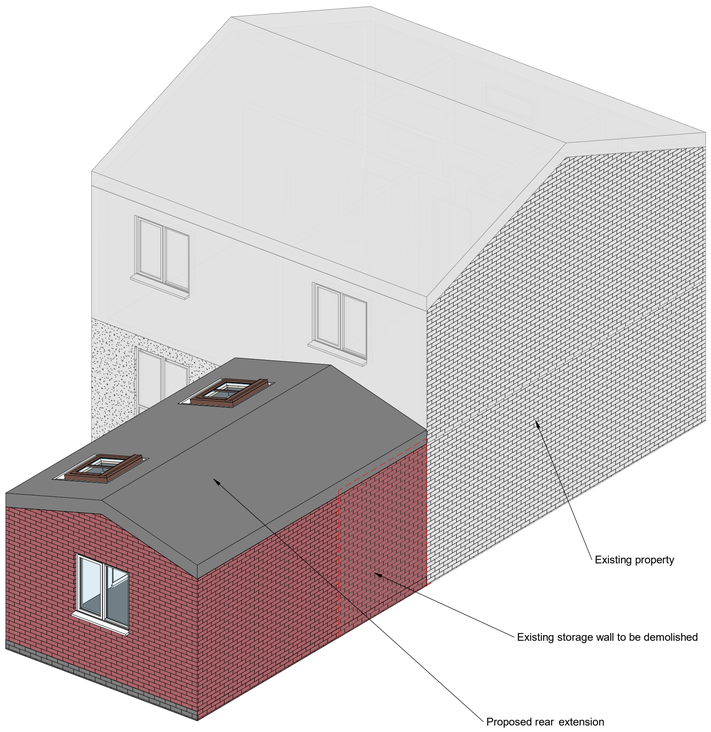


2 **Proposed 3D 2**

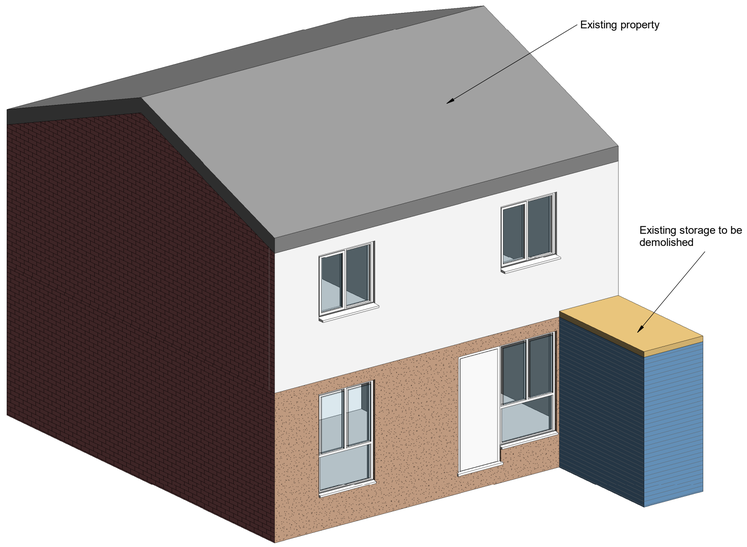


4 **Existing 3D view**

DISCLAIMER NOTES:

- **THIS MODEL IS SUPPLIED FOR INFORMATION AND COORDINATION PURPOSES ONLY, AND CANNOT BE RELIED UPON FOR ACCURATE CONSTRUCTION, SPECIFICATION, OR COMMERCIAL INFORMATION - THIS SHOULD BE OBTAINED FROM THE SUPPORTING PROJECT DOCUMENTATION**


- THIS DOCUMENT IS COPYRIGHT OF THE ORIGINATOR AND MUST BE TREATED AS CONFIDENTIAL
- THIS DOCUMENT MUST NOT BE ALTERED, REPRODUCED OR DISTRIBUTED WITHOUT PRIOR WRITTEN CONSENT OF THE ORIGINATOR
- THIS DOCUMENT MUST NOT BE ALTERED - THE ORIGINATOR ACCEPTS NO RESPONSIBILITY FOR ANY DISCREPANCIES ARISING AS A RESULT OF THE ORIGINATORS INFORMATION BEING ALTERED BY OTHERS
- ANY DISCREPANCY MUST BE REPORTED TO THE ORIGINATOR
- DO NOT SCALE THIS DOCUMENT - USE FIGURED DIMENSIONS ONLY
- ALL DIMENSIONS MUST BE CHECKED ON SITE PRIOR TO COMMENCEMENT OF ANY RELATED WORKS
- THIS DOCUMENT MUST BE READ IN CONJUNCTION WITH ALL SUPPORTING DOCUMENTS PRODUCED BY THE ORIGINATOR AND OTHER PROJECT DISCIPLINES
- THE ORIGINATOR ACCEPTS NO RESPONSIBILITY FOR THE ACCURACY OF BACKGROUND INFORMATION PRODUCED BY THIRD PARTIES - THIS MUST BE TREATED AS INDICATIVE ONLY
- USERS OF THIS DOCUMENT ARE RESPONSIBLE FOR CHECKING WHICH REVISION IS CURRENT
- THE DOCUMENT STATUS "INFORMATION" OR "PRELIMINARY", INDICATES THAT THIS MODEL IS FOR REFERENCE PURPOSES ONLY - THE ORIGINATOR WILL ACCEPT NO RESPONSIBILITY FOR THE COMPLETENESS OF INFORMATION UNDER THIS STATUS
- THE DOCUMENT STATUS "RECORD" OR "AS BUILT" HAS BEEN PREPARED, IN PART, BASED UPON INFORMATION FURNISHED BY OTHERS. WHILE THIS INFORMATION IS BELIEVED TO BE RELIABLE, THE ORIGINATOR ASSUMES NO RESPONSIBILITY FOR THE ACCURACY OF THIS "RECORD" OR "AS BUILT" DOCUMENT OR FOR ANY ERRORS OR OMISSIONS THAT MAY HAVE BEEN INCORPORATED INTO IT AS A RESULT OF INCORRECT INFORMATION PROVIDED TO THE ORIGINATOR. THOSE RELYING ON THE "RECORD" OR "AS BUILT" DOCUMENT ARE ADVISED TO OBTAIN INDEPENDENT VERIFICATION OF ITS ACCURACY


MODEL NOTES:

- CDM REGULATIONS 2015

TO BY: SIGNIFICANT OR NON-OBVIOUS RISKS AND RISKS WHICH ARE DIFFICULT MANAGE ARE IDENTIFIED IN THE DRAWINGS PRODUCED IN THIS MODEL USING THE FOLLOWING SYMBOL IDENTIFIED TO THE RIGHT WITH BRIEF ACCOMPANYING TEXT. FOR FURTHER DETAILS OF THE RISKS IDENTIFIED BY DESIGNERS, REFERENCE SHOULD BE MADE TO CDM HAZARD REGISTER.

WORKSHARED OR STANDALONE MODEL:

PROJ. NORTH ROTATION FROM TRUE NORTH:

GROUND FFL ELEVATION:

MODEL CONTROL POINTS + COORDINATES:

| CONTROL POINT REF: | NORTHING: | EASTING: |
|---|---|---|
| | | |
| | | |
| | | |
| | | |

SITE SURVEY FILE NAME(S):

MODEL AUTHOR(S) + CONTACT DETAILS:

| NAME: | EMAIL: | TEL: |
|---|---|---|
| | | |
| | | |
| | | |
| | | |

LAST AUDIT:

LAST WARNING REVIEW:

| REV | DESCRIPTION | DATE | BY | CHKD |
|---|---|---|---|---|
| P1 | FOR INFORMATION | 30/05/2024 | XW | AB |

CLIENT:

Mr. Lee

IN ASSOCIATION WITH:

PROJECT:

House Rear Extension
20 Greyswood Avenue
Manchester
M8 9BB

TITLE:

Proposed Extension 3D View

| | | | |
|---|---|---|---|
| MODELLED BY: | XW | SCALE: | @ A1 |
| CHECKED BY: | AB | DATE: | 30/05/2024 |

STATUS:

FOR INFORMATION

MODEL No:

| PROJECT: | ORG: | ZONE: | LEVEL: | TYPE: | ROLE: | NUMBER: | REV: |
|---|---|---|---|---|---|---|---|
| | | | | | | 9919 | P1 |