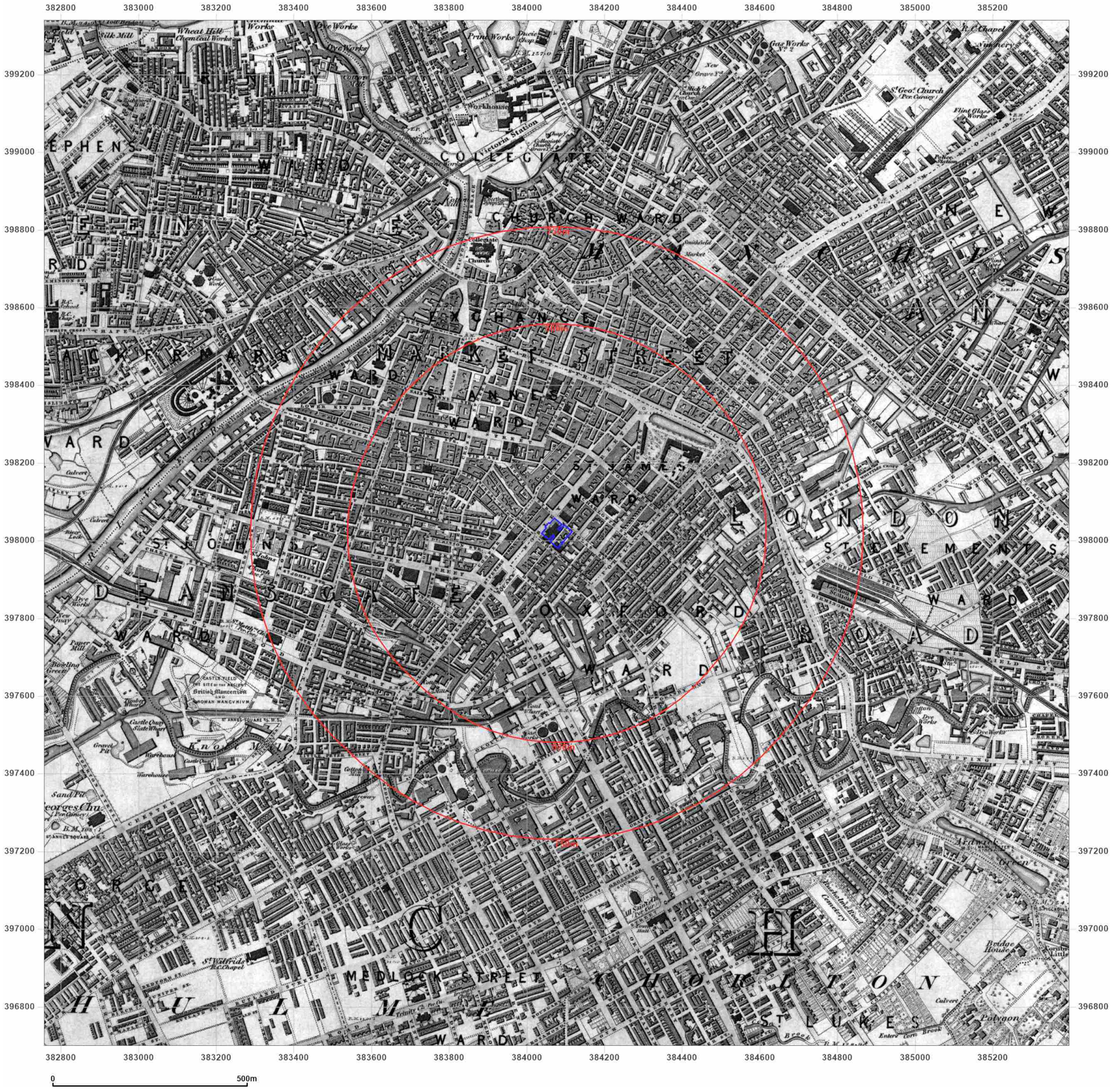

Groundsure INSIGHTS

Site Details:

MANCHESTER CITY GALLERIES,
MANCHESTER ART GALLERY,
MOSLEY STREET,
MANCHESTER, M2 3JL

Client Ref: 2950_TE1764
Report Ref: GS-RI5-KXL-MWK-I8B
Grid Ref: 384076, 398019

Map Name: County Series

Map date: **1848**

Scale: 1:10,560

Printed at: 1:10,560

N
W E
S

Surveyed 1845
Revised N/A
Edition 1848
Copyright N/A
Levelled N/A

Powered by OS

Produced by
Groundsure Insights
T: 08444 159000
E: info@groundsure.com
W: www.groundsure.com

© Crown copyright and database rights 2018 Ordnance Survey 100035207

Production date: 09 January 2024

Map legend available at:
www.groundsure.com/sites/default/files/groundsure_legend.pdf

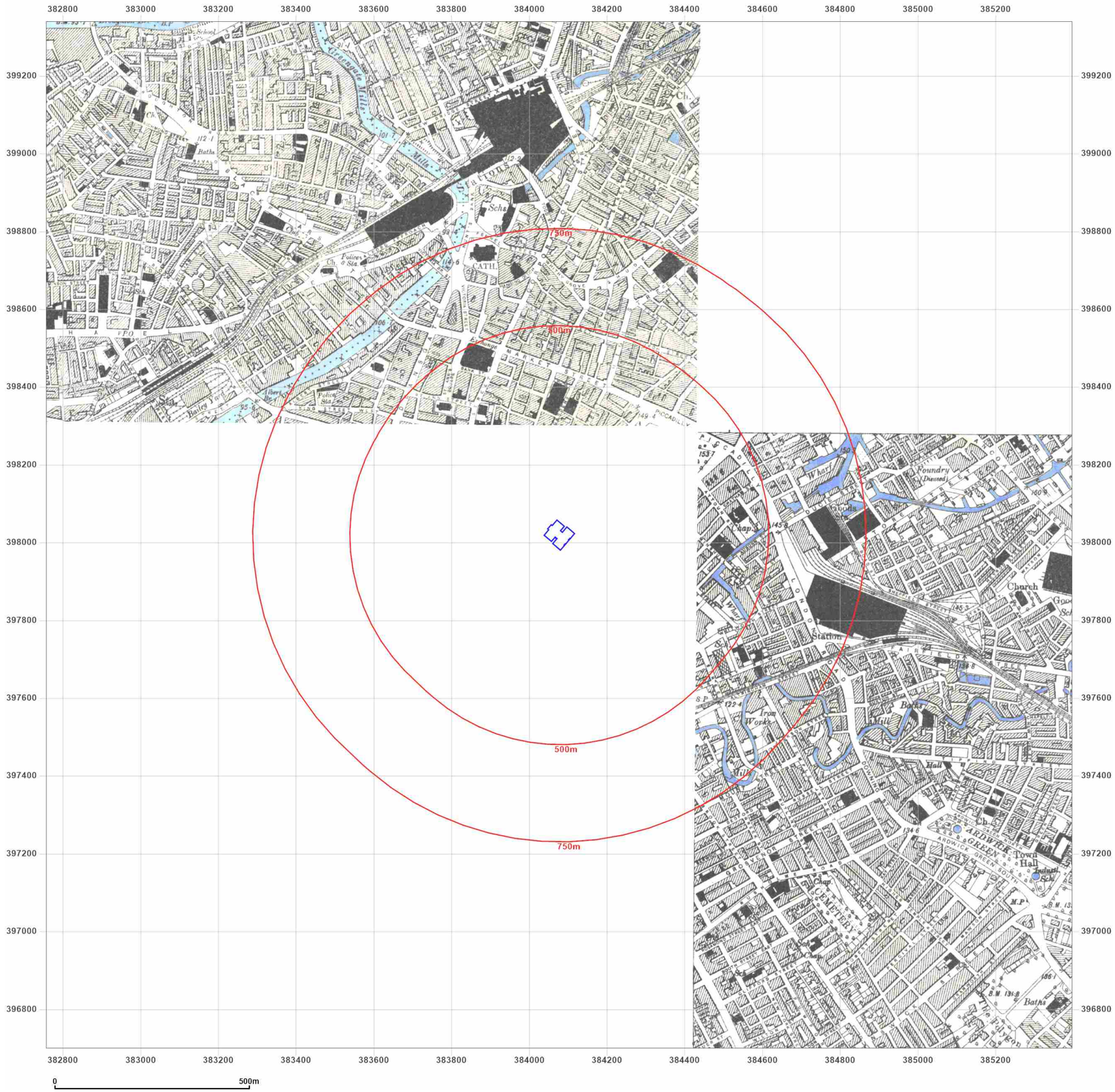

Groundsure INSIGHTS

Site Details:

MANCHESTER CITY GALLERIES,
MANCHESTER ART GALLERY,
MOSLEY STREET,
MANCHESTER, M2 3JL

Client Ref: 2950_TE1764
Report Ref: GS-RI5-KXL-MWK-I8B
Grid Ref: 384076, 398019

Map Name: County Series

Map date: **1890-1894**

Scale: 1:10,560

Printed at: 1:10,560

N
W E
S

Surveyed 1889
Revised 1889
Edition 1894
Copyright N/A
Levelled N/A

Surveyed 1890
Revised 1890
Edition 1890
Copyright N/A
Levelled N/A

Powered by OS

Produced by
Groundsure Insights
T: 08444 159000
E: info@groundsure.com
W: www.groundsure.com

© Crown copyright and database rights 2018 Ordnance Survey 100035207

Production date: 09 January 2024

Map legend available at:
www.groundsure.com/sites/default/files/groundsure_legend.pdf

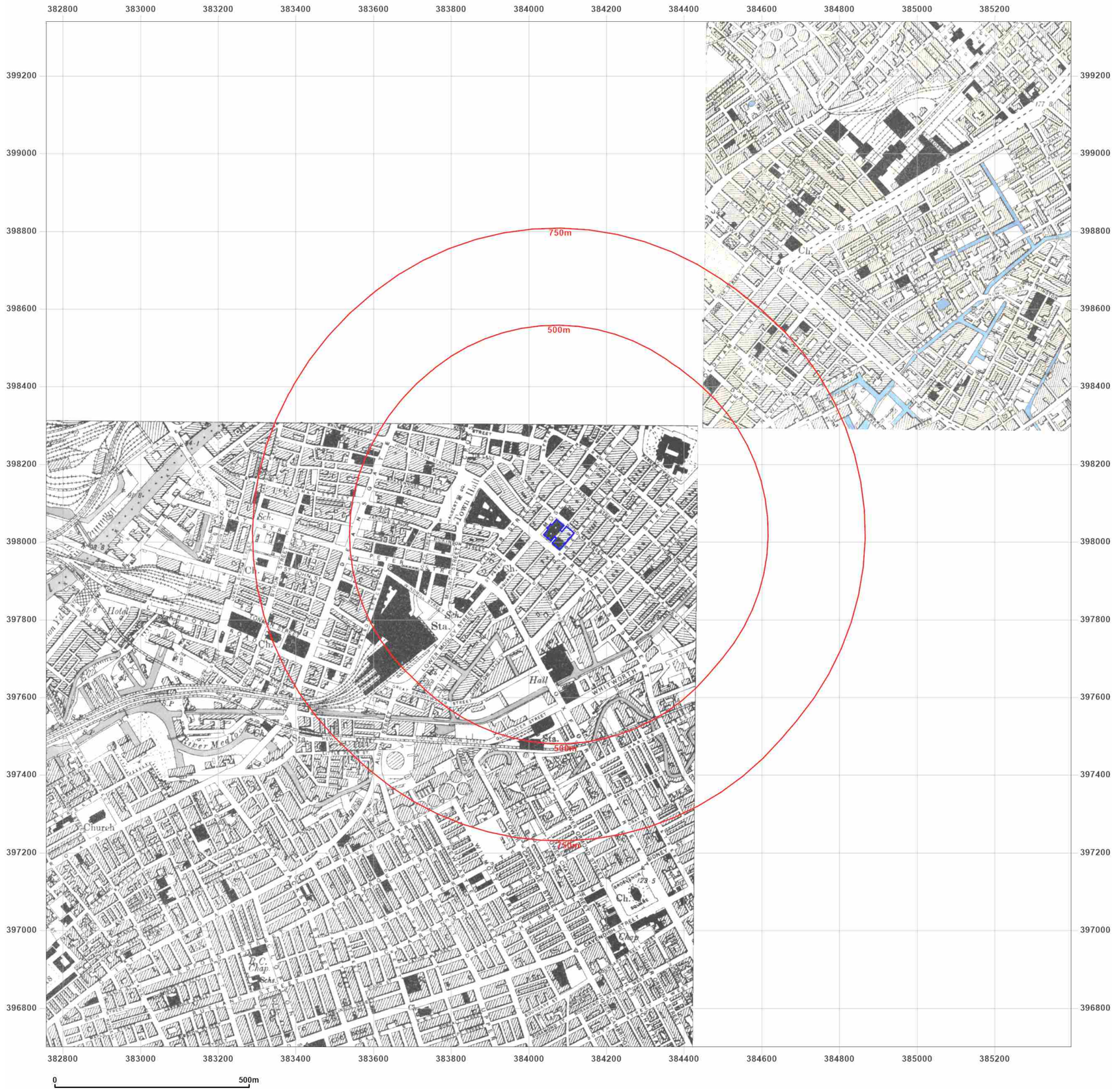

Groundsure INSIGHTS

Site Details:

MANCHESTER CITY GALLERIES,
MANCHESTER ART GALLERY,
MOSLEY STREET,
MANCHESTER, M2 3JL

Client Ref: 2950_TE1764
Report Ref: GS-RI5-KXL-MWK-I8B
Grid Ref: 384076, 398019

Map Name: County Series

Map date: **1891-1896**

Scale: 1:10,560

Printed at: 1:10,560

N
W E
S

Surveyed 1891
Revised 1891
Edition 1891
Copyright N/A
Levelled N/A

Surveyed 1894
Revised 1896
Edition 1896
Copyright N/A
Levelled N/A

Powered by OS

Produced by
Groundsure Insights
T: 08444 159000
E: info@groundsure.com
W: www.groundsure.com

© Crown copyright and database rights 2018 Ordnance Survey 100035207

Production date: 09 January 2024

Map legend available at:
www.groundsure.com/sites/default/files/groundsure_legend.pdf

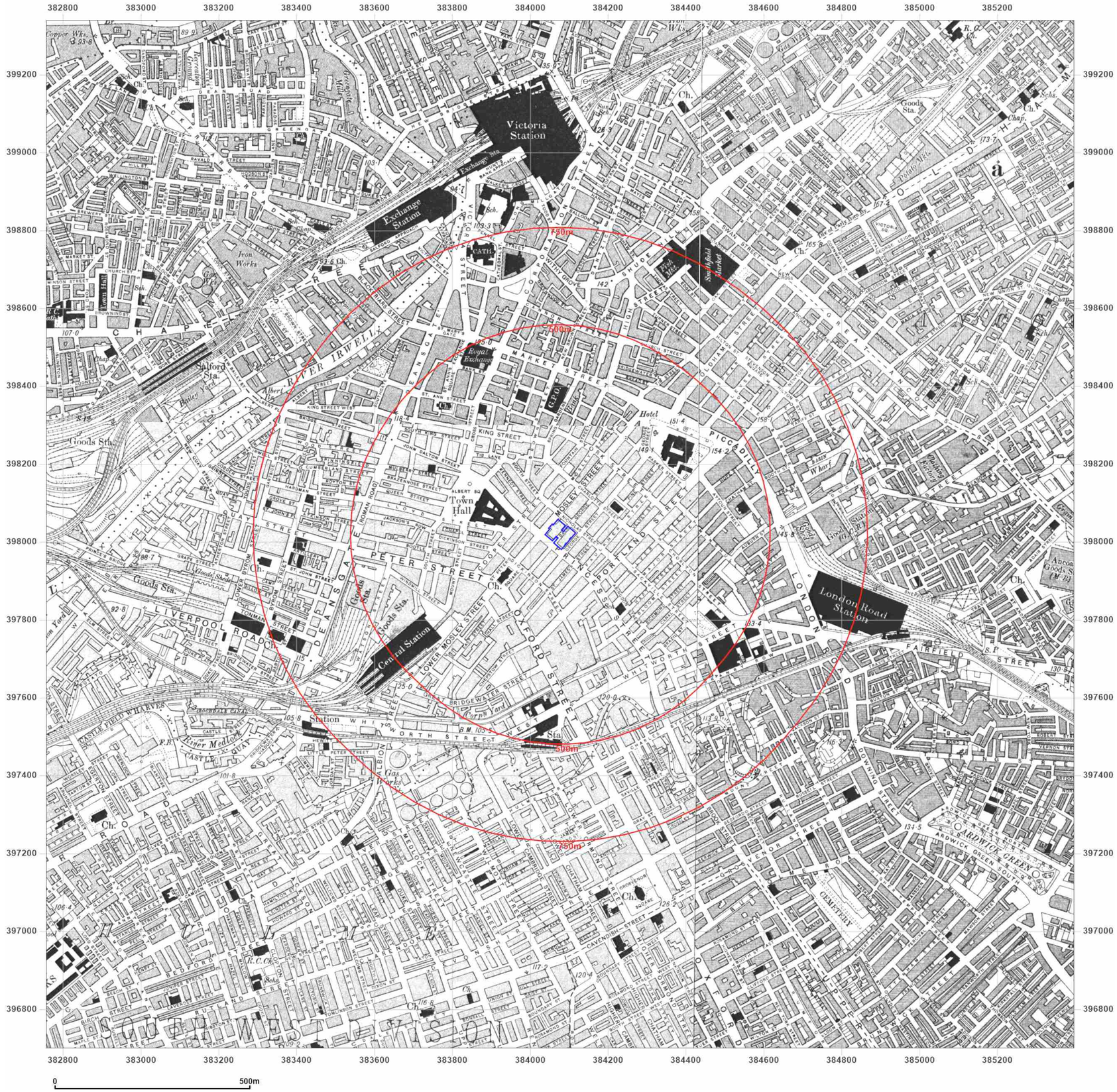

Groundsure INSIGHTS

Site Details:

MANCHESTER CITY GALLERIES,
MANCHESTER ART GALLERY,
MOSLEY STREET,
MANCHESTER, M2 3JL

Client Ref: 2950_TE1764
Report Ref: GS-RI5-KXL-MWK-I8B
Grid Ref: 384076, 398019

Map Name: County Series

Map date: **1905-1906**

Scale: 1:10,560

Printed at: 1:10,560

N
W E
S

Surveyed 1844
Revised 1906
Edition 1906
Copyright N/A
Levelled N/A

Surveyed 1844
Revised 1906
Edition 1906
Copyright N/A
Levelled N/A

Surveyed 1844
Revised 1905
Edition 1905
Copyright N/A
Levelled N/A

Surveyed 1844
Revised 1905
Edition 1905
Copyright N/A
Levelled N/A

Powered by OS

Produced by
Groundsure Insights
T: 08444 159000
E: info@groundsure.com
W: www.groundsure.com

© Crown copyright and database rights 2018 Ordnance Survey 100035207

Production date: 09 January 2024

Map legend available at:
www.groundsure.com/sites/default/files/groundsure_legend.pdf

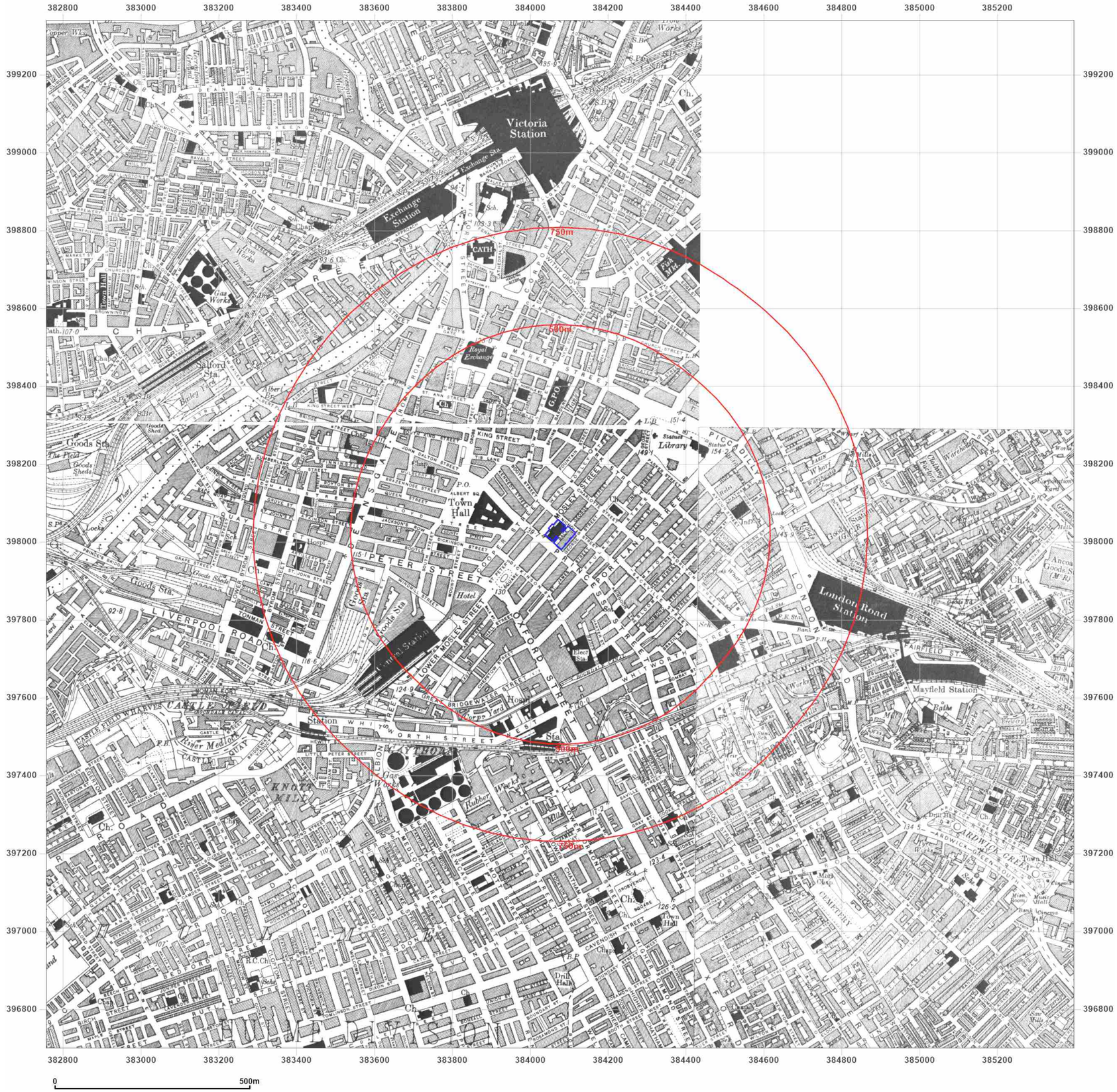

Groundsure INSIGHTS

Site Details:

MANCHESTER CITY GALLERIES,
MANCHESTER ART GALLERY,
MOSLEY STREET,
MANCHESTER, M2 3JL

Client Ref: 2950_TE1764
Report Ref: GS-RI5-KXL-MWK-I8B
Grid Ref: 384076, 398019

Map Name: County Series

Map date: **1923**

Scale: 1:10,560

Printed at: 1:10,560

N
W E
S

Surveyed 1844
Revised 1916
Edition 1923
Copyright N/A
Levelled 1915

Surveyed 1844
Revised 1916
Edition 1923
Copyright N/A
Levelled 1915

Surveyed 1844
Revised 1915
Edition 1923
Copyright N/A
Levelled 1915

Powered by OS

Produced by
Groundsure Insights
T: 08444 159000
E: info@groundsure.com
W: www.groundsure.com

© Crown copyright and database rights 2018 Ordnance Survey 100035207

Production date: 09 January 2024

Map legend available at:
www.groundsure.com/sites/default/files/groundsure_legend.pdf

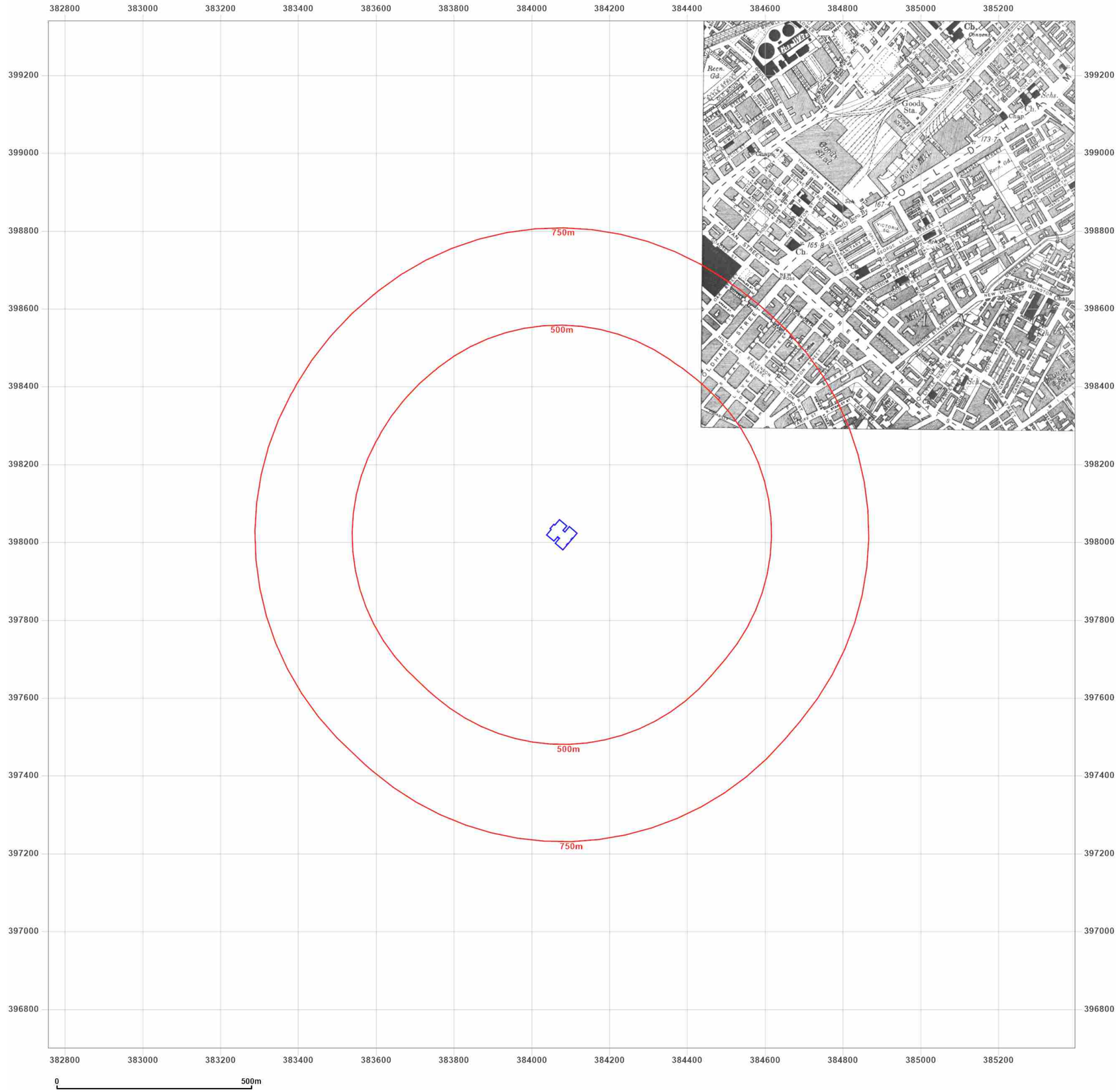

Groundsure INSIGHTS

Site Details:

MANCHESTER CITY GALLERIES,
MANCHESTER ART GALLERY,
MOSLEY STREET,
MANCHESTER, M2 3JL

Client Ref: 2950_TE1764
Report Ref: GS-RI5-KXL-MWK-I8B
Grid Ref: 384076, 398019

Map Name: County Series

Map date: **1923**

Scale: 1:10,560

Printed at: 1:10,560

N
W E
S

Surveyed 1844
Revised 1921
Edition 1923
Copyright N/A
Levelled 1906

Powered by OS

Produced by
Groundsure Insights
T: 08444 159000
E: info@groundsure.com
W: www.groundsure.com

© Crown copyright and database rights 2018 Ordnance Survey 100035207

Production date: 09 January 2024

Map legend available at:
www.groundsure.com/sites/default/files/groundsure_legend.pdf

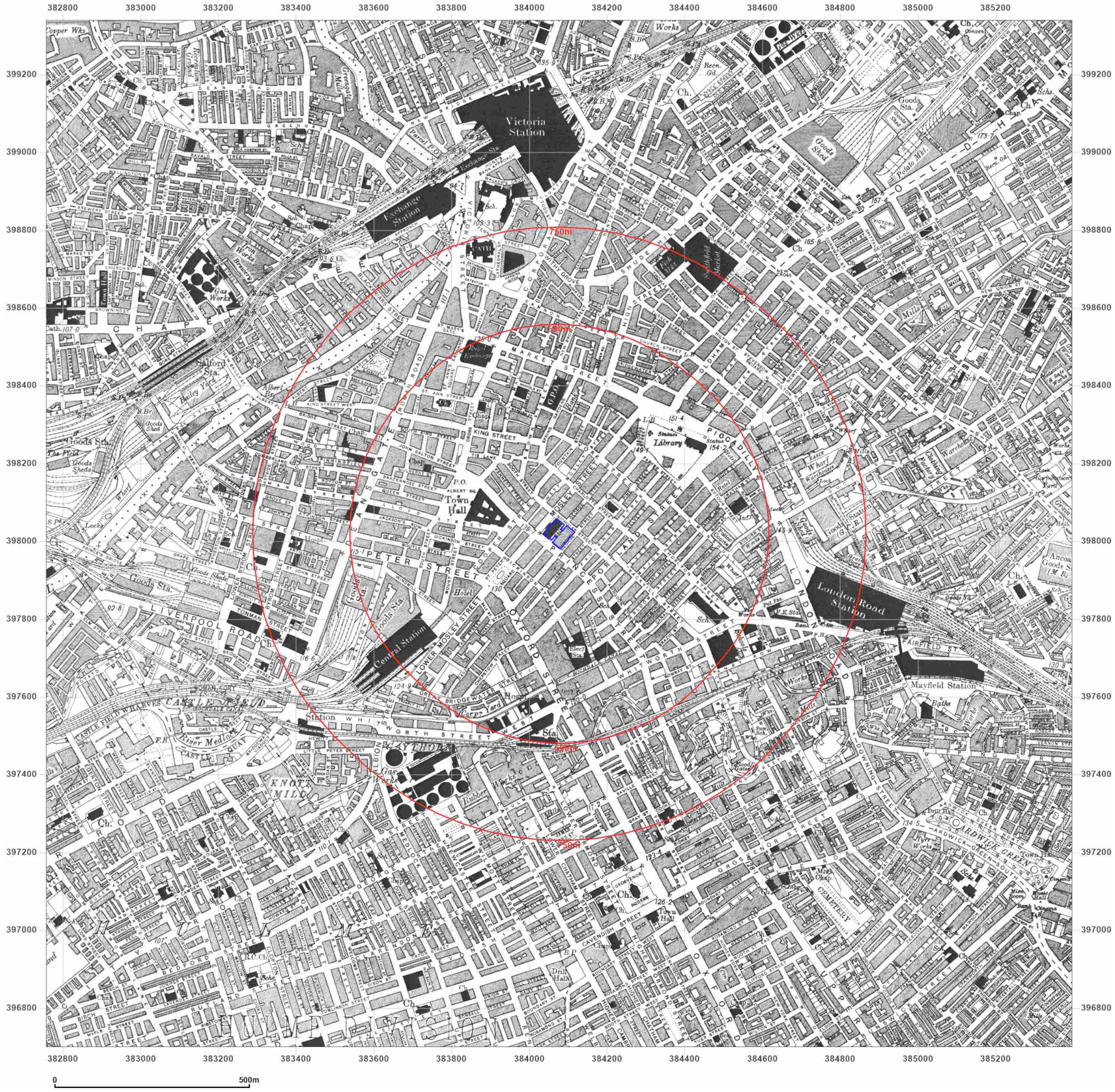

Groundsure INSIGHTS

Site Details:

MANCHESTER CITY GALLERIES,
MANCHESTER ART GALLERY,
MOSLEY STREET,
MANCHESTER, M2 3JL

Client Ref: 2950_TE1764
Report Ref: GS-RI5-KXL-MWK-I8B
Grid Ref: 384076, 398019

Map Name: County Series

Map date: **1923**

Scale: 1:10,560

Printed at: 1:10,560

N
W E
S

Surveyed 1844
Revised 1916
Edition 1923
Copyright N/A
Levelled 1915

Powered by OS

Produced by
Groundsure Insights
T: 08444 159000
E: info@groundsure.com
W: www.groundsure.com

© Crown copyright and database rights 2018 Ordnance Survey 100035207

Production date: 09 January 2024

Map legend available at:
www.groundsure.com/sites/default/files/groundsure_legend.pdf

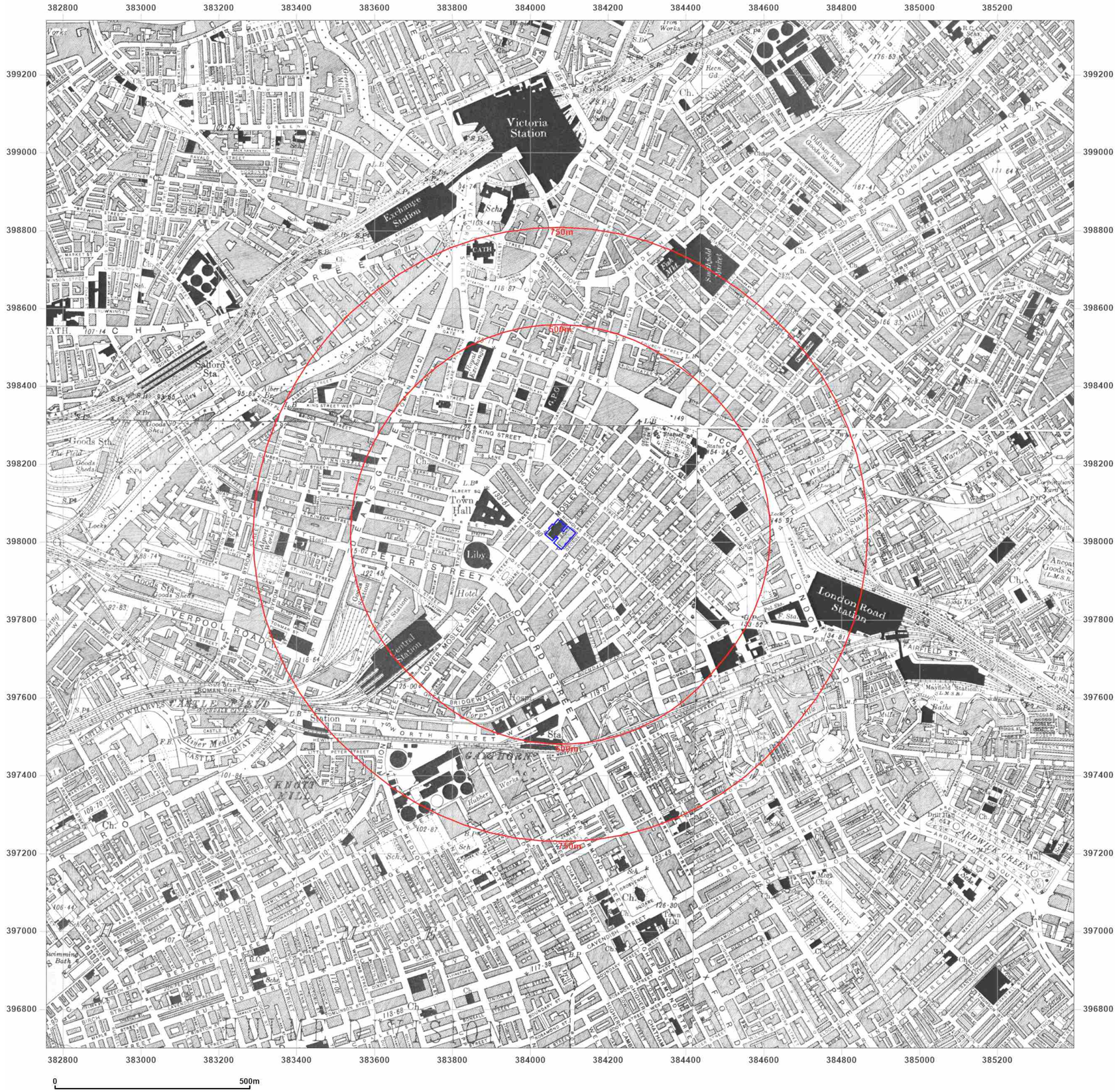
382800
383000
383200
383400
383600
383800
384000
384200
384400
384600
384800
385000
385200
399200
399000
398800
398600
398400
398200
398000
397800
397600
397400
397200
397000
396800
750m
500m
250m
Victoria Station
Exchange Station
Salford Sta.
Town Hall
Central Station
London Road Station
Liby.
Hotel
Goods Sta.
Goods Shed
Station
Gas Works
Rubber Works
Baths
Mayfield Station
Warehouse
Wharf
Mill
Cemetery
Swimming Bath
Sch.
Ch.
P.O.
Fish Market
Victoria Market
Oldham Road Goods Station
Fish Market
Fruit Market
Poultry Mkt.
Meat Mkt.
Wholesale Market
Corpn. Yard
Hosp.
Mech. Chap.
Town Hall
Bridge
Station
Sta.
Bus Sta.
Pol. Sta.
F. Sta.
Fire Sta.
Pub.
Bkp.
Bnk.
Bdge.
Bldg.
Bldgs.
Bldgs.
Bldgs

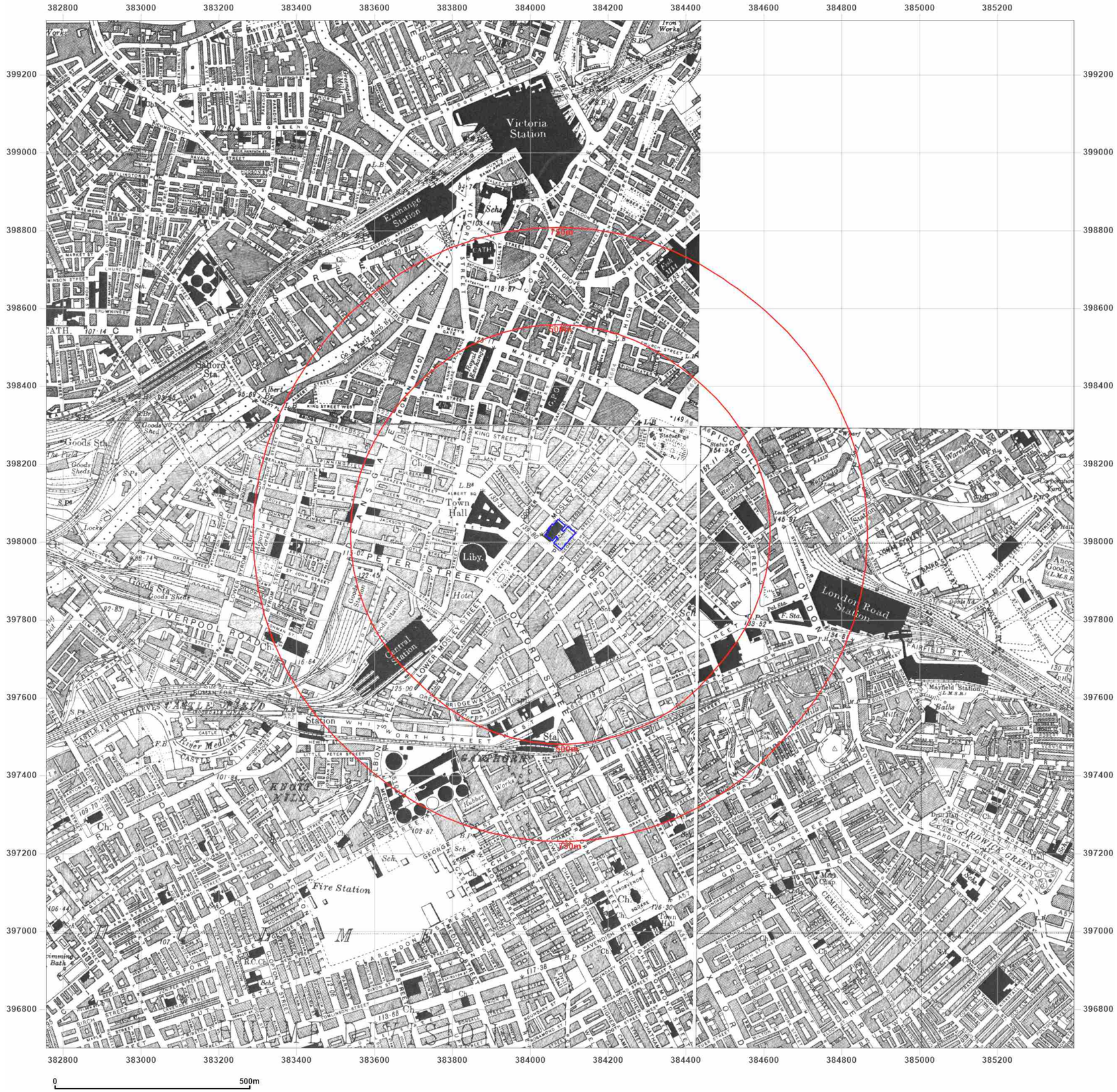

Groundsure INSIGHTS

Site Details:

MANCHESTER CITY GALLERIES,
MANCHESTER ART GALLERY,
MOSLEY STREET,
MANCHESTER, M2 3JL

Client Ref: 2950_TE1764
Report Ref: GS-RI5-KXL-MWK-I8B
Grid Ref: 384076, 398019

Map Name: County Series

Map date: **1938**

Scale: 1:10,560

Printed at: 1:10,560

N
W E
S

Surveyed 1844
Revised 1938
Edition 1938
Copyright N/A
Levelled 1927

Surveyed 1844
Revised 1938
Edition 1938
Copyright N/A
Levelled 1927

Surveyed 1844
Revised 1938
Edition 1938
Copyright N/A
Levelled 1927

Powered by OS

Produced by
Groundsure Insights
T: 08444 159000
E: info@groundsure.com
W: www.groundsure.com

© Crown copyright and database rights 2018 Ordnance Survey 100035207

Production date: 09 January 2024

Map legend available at:
www.groundsure.com/sites/default/files/groundsure_legend.pdf

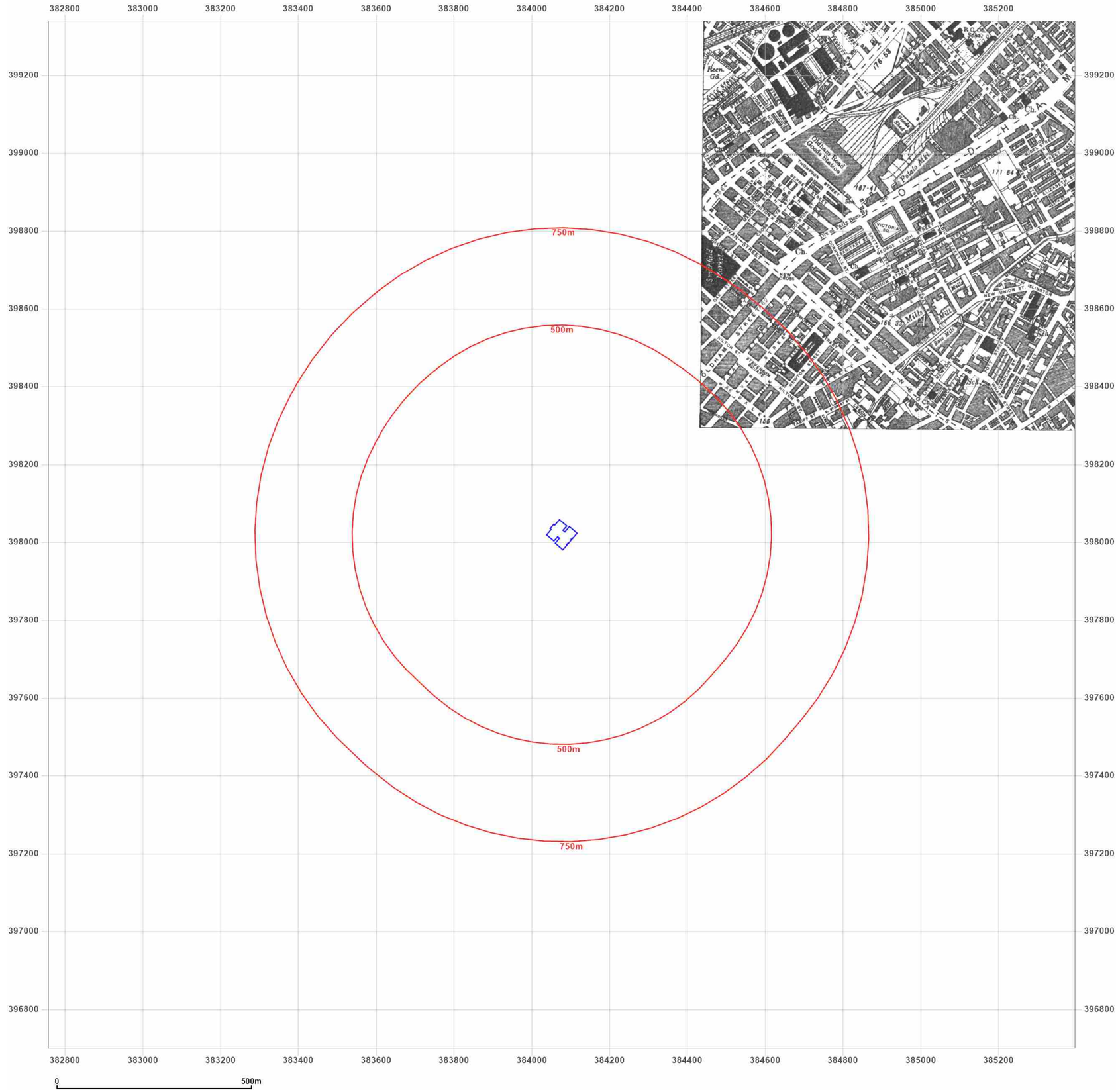

Groundsure INSIGHTS

Site Details:

MANCHESTER CITY GALLERIES,
MANCHESTER ART GALLERY,
MOSLEY STREET,
MANCHESTER, M2 3JL

Client Ref: 2950_TE1764
Report Ref: GS-RI5-KXL-MWK-I8B
Grid Ref: 384076, 398019

Map Name: County Series

Map date: **1938**

Scale: 1:10,560

Printed at: 1:10,560

N
W E
S

Surveyed 1844
Revised 1938
Edition 1938
Copyright N/A
Levelled 1927



Powered by OS

Produced by
Groundsure Insights
T: 08444 159000
E: info@groundsure.com
W: www.groundsure.com

© Crown copyright and database rights 2018 Ordnance Survey 100035207

Production date: 09 January 2024

Map legend available at:
www.groundsure.com/sites/default/files/groundsure_legend.pdf

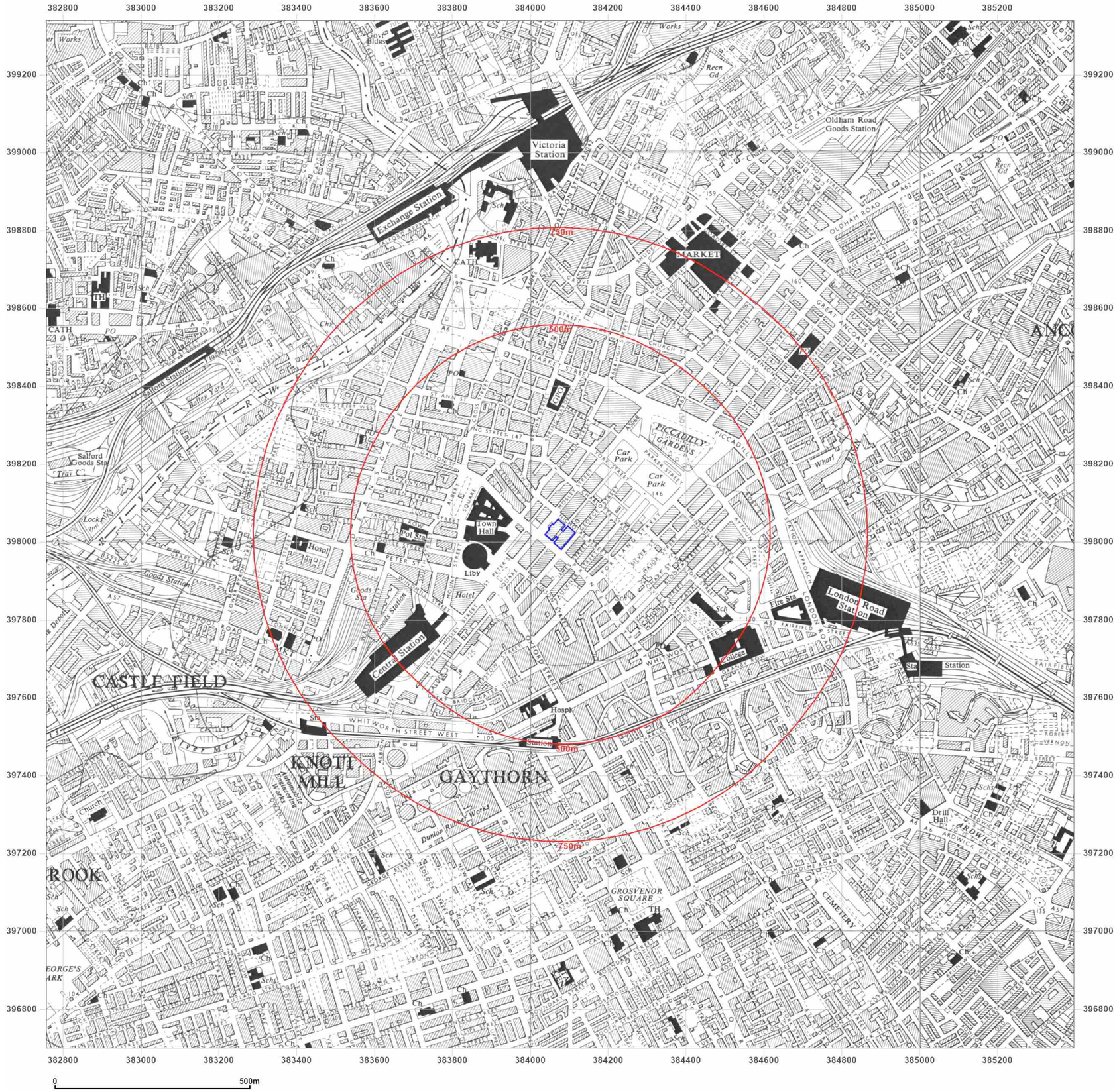

Groundsure INSIGHTS

Site Details:

MANCHESTER CITY GALLERIES,
MANCHESTER ART GALLERY,
MOSLEY STREET,
MANCHESTER, M2 3JL

Client Ref: 2950_TE1764
Report Ref: GS-RI5-KXL-MWK-I8B
Grid Ref: 384076, 398019

Map Name: Provisional

Map date: **1956**

Scale: 1:10,560

Printed at: 1:10,560

N
W E
S

Surveyed 1956
Revised 1956
Edition N/A
Copyright 1956
Levelled N/A

Surveyed 1956
Revised 1956
Edition N/A
Copyright 1956
Levelled N/A

Powered by OS

Produced by
Groundsure Insights
T: 08444 159000
E: info@groundsure.com
W: www.groundsure.com

© Crown copyright and database rights 2018 Ordnance Survey 100035207

Production date: 09 January 2024

Map legend available at:
www.groundsure.com/sites/default/files/groundsure_legend.pdf

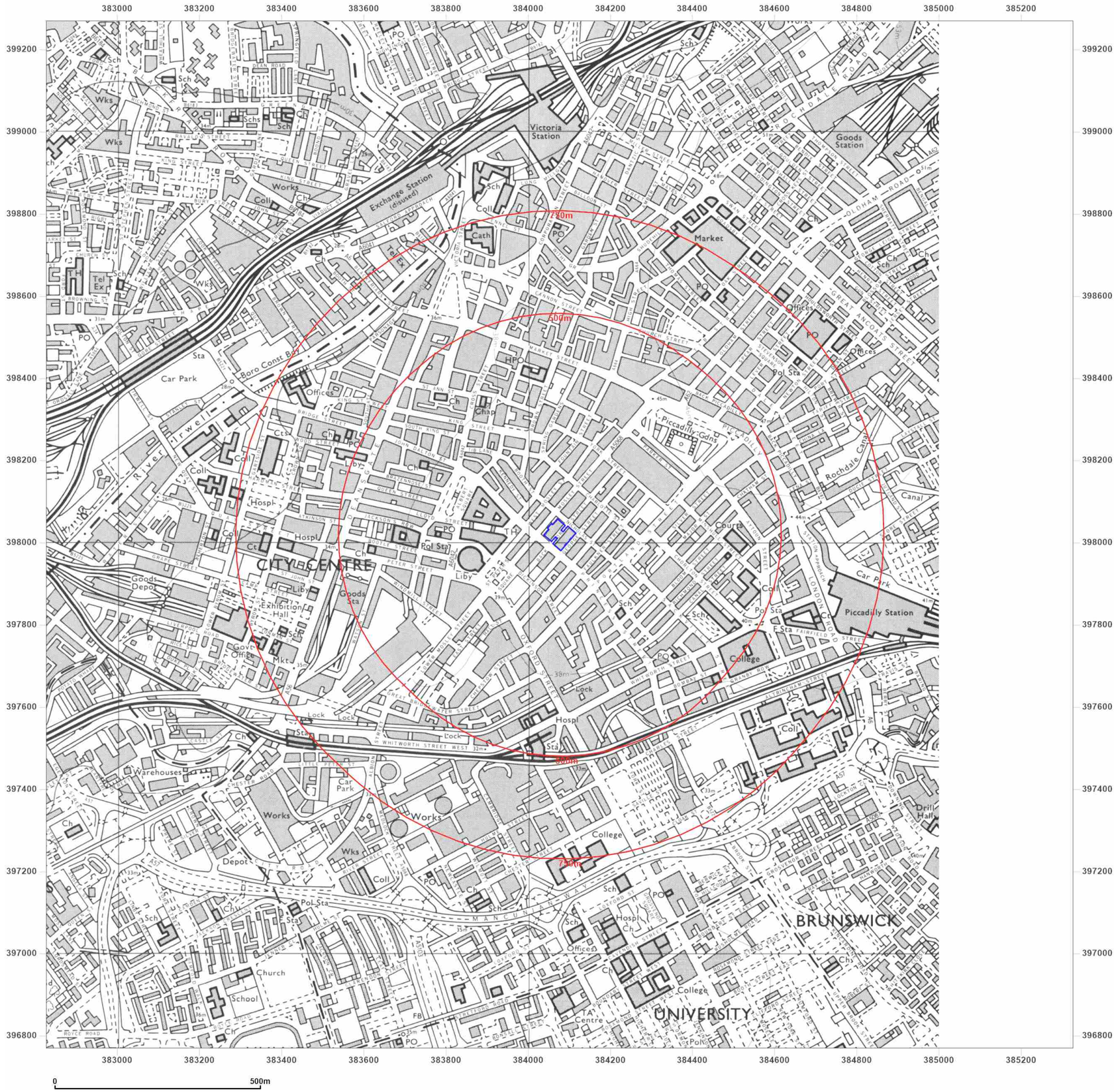

Groundsure INSIGHTS

Site Details:

MANCHESTER CITY GALLERIES,
MANCHESTER ART GALLERY,
MOSLEY STREET,
MANCHESTER, M2 3JL

Client Ref: 2950_TE1764
Report Ref: GS-RI5-KXL-MWK-I8B
Grid Ref: 384076, 398019

Map Name: National Grid

Map date: **1972**

Scale: 1:10,000

Printed at: 1:10,000

N
W E
S

Surveyed 1971
Revised 1972
Edition N/A
Copyright 1972
Levelled 1972

Powered by OS

Produced by
Groundsure Insights
T: 08444 159000
E: info@groundsure.com
W: www.groundsure.com

© Crown copyright and database rights 2018 Ordnance Survey 100035207

Production date: 09 January 2024

Map legend available at:
www.groundsure.com/sites/default/files/groundsure_legend.pdf

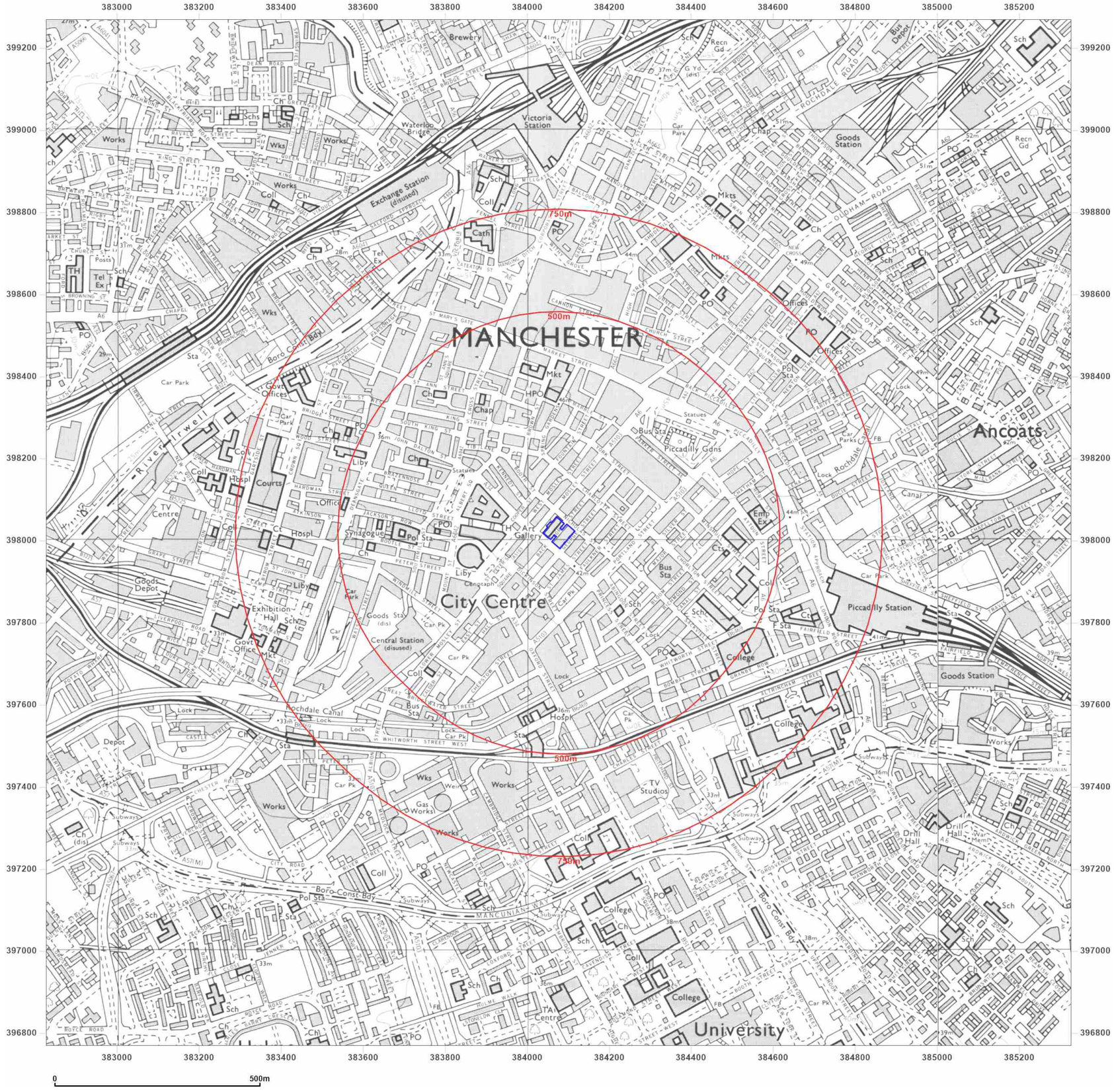

Groundsure INSIGHTS

Site Details:

MANCHESTER CITY GALLERIES,
MANCHESTER ART GALLERY,
MOSLEY STREET,
MANCHESTER, M2 3JL

Client Ref: 2950_TE1764
Report Ref: GS-RI5-KXL-MWK-I8B
Grid Ref: 384076, 398019

Map Name: National Grid

Map date: **1980-1981**

Scale: 1:10,000

Printed at: 1:10,000

N
W E
S

Surveyed 1976
Revised 1980
Edition N/A
Copyright 1980
Levelled 1976

Surveyed 1976
Revised 1980
Edition N/A
Copyright 1981
Levelled 1976

Powered by OS

Produced by
Groundsure Insights
T: 08444 159000
E: info@groundsure.com
W: www.groundsure.com

© Crown copyright and database rights 2018 Ordnance Survey 100035207

Production date: 09 January 2024

Map legend available at:
www.groundsure.com/sites/default/files/groundsure_legend.pdf