North Elevation as Proposed
1 : 100

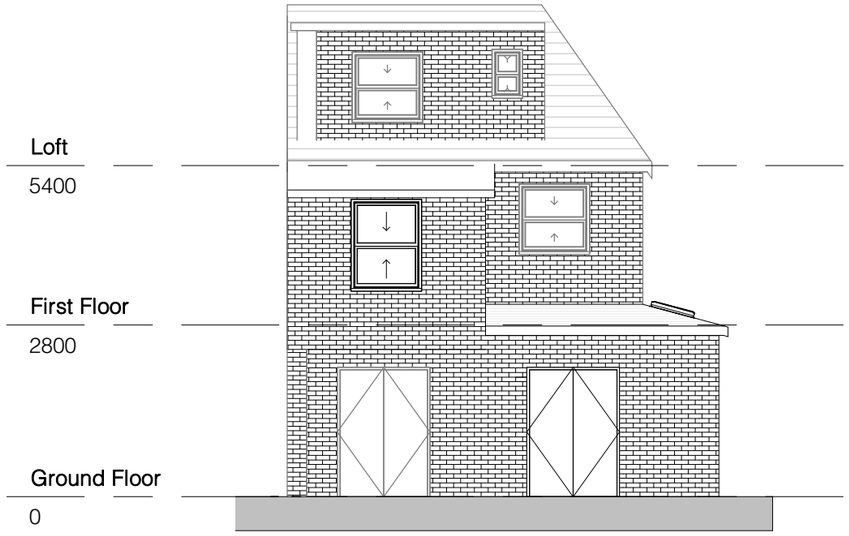

South Elevation as Proposed
1 : 100

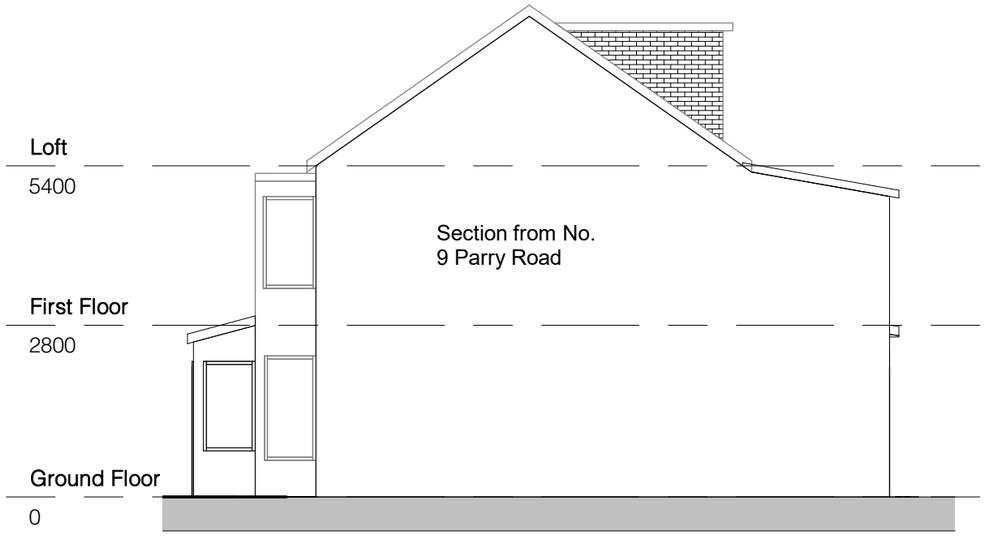

West Elevation as Proposed
1 : 100

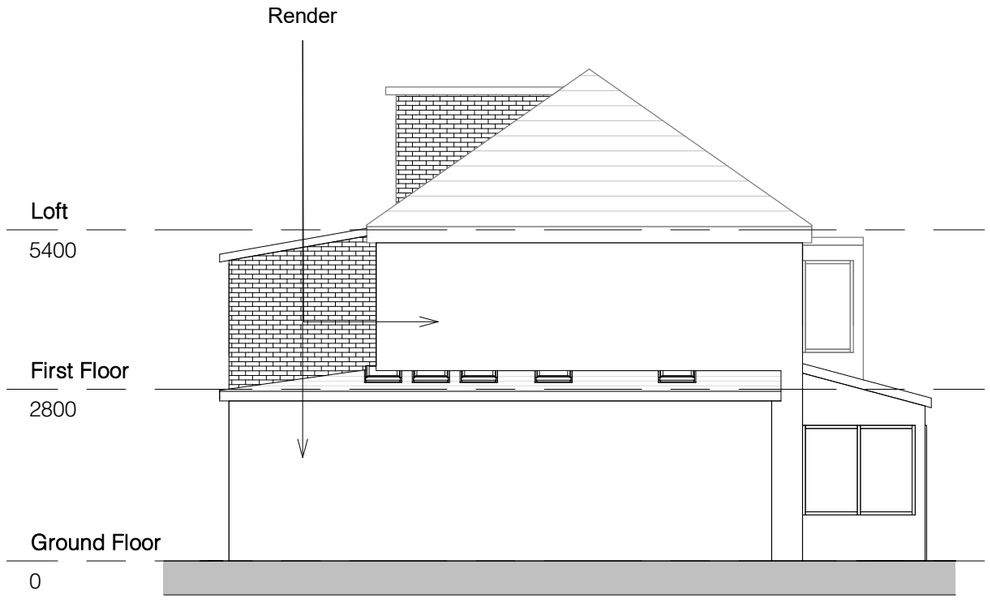

East Elevation as Proposed
1 : 100

1 0 1 2 3 4 5
SCALE 1:100 m

SAFETY, HEALTH & ENVIROMENTAL INFORMATION

IN ADDITION TO HAZARDS/RISKS NORMALLY ASSOCIATED WITH THE TYPES OF WORK INDICATED ON THIS DRAWING, NOTE THE FOLLOWING:

CONSTRUCTION:

TBC.

MAINTENANCE & CLEANING:

TBC.

DECOMMISSIONING/DEMOLITION:

TBC.

NOTE: IT IS ASSUMED THAT ALL WORKS WILL BE CARRIED OUT BY A CONTRACTOR THAT IS COMPETENT IN THE WORKS IDENTIFIED AND (WHERE APPROPRIATE) THE CONTRACTOR WORKS TO AN APPROVED METHOD STATEMENT.

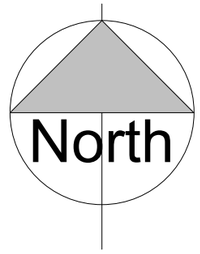

Rev	Date	Description	Drawn	Chk'd
B	05.08.24	Amended Side Width	AU	AU
A	20.06.24	Planning Application	AU	AU

Revision Schedule

Client:
Mr & Mrs. Uddin

Project:
Erection of Porch, Ground Level Side and Rear and First Floor Rear Extension

Drawing Title:
Elevations as Proposed of 7 Parry Road, M12 5QD

Drawing Status:
STAGE 3

Drawn By:	*Date:*
AU	05.08.24
Checked By:	*Scale @ A3:*
AU	1 : 100
Approved By:	*Revision:*
AU	B

Drawing No.:
2034- P02

AU Architects

General Notes:

- *AU Architects Ltd shall have no responsibility for any use made of this document other than for that which it was prepared and issued.*
- *All dimensions should be site checked on site.*
- *Do not scale from this drawing.*
- *Any drawing errors or divergencies should be brought to the attention of AU Architects Ltd.*