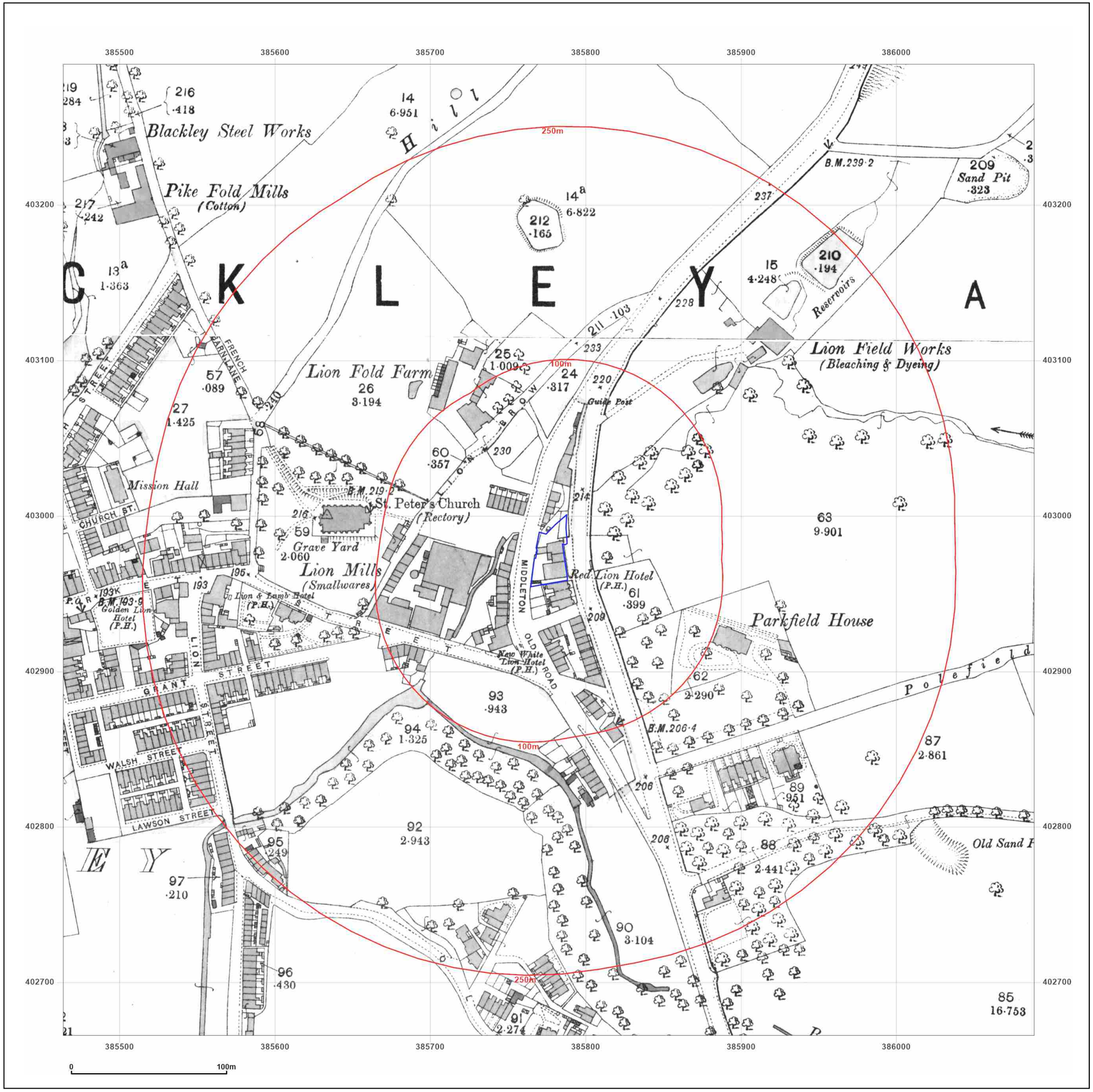

Groundsure INSIGHTS

Site Details:

1133, ROCHDALE ROAD,
MANCHESTER, M9 7FW

Client Ref: james_campbell
Report Ref: GS-8925108
Grid Ref: 385776, 402978

Map Name: County Series

Map date: **1893**

Scale: 1:2,500

Printed at: 1:2,500

N
W E
S

Surveyed 1893
Revised 1893
Edition N/A
Copyright N/A
Levelled N/A

Surveyed 1893
Revised 1893
Edition N/A
Copyright N/A
Levelled N/A

Powered by OS

Produced by
Groundsure Insights
T: 08444 159000
E: info@groundsure.com
W: www.groundsure.com

© Crown copyright and database rights 2018 Ordnance Survey 100035207

Production date: 22 July 2022

Map legend available at:
www.groundsure.com/sites/default/files/groundsure_legend.pdf

Groundsure INSIGHTS

Site Details:

1133, ROCHDALE ROAD,
MANCHESTER, M9 7FW

Client Ref: james_campbell
Report Ref: GS-8925108
Grid Ref: 385776, 402978

Map Name: County Series

Map date: **1909**

Scale: 1:2,500

Printed at: 1:2,500

N
W E
S

Surveyed 1909
Revised 1909
Edition N/A
Copyright N/A
Levelled N/A

Surveyed 1909
Revised 1909
Edition N/A
Copyright N/A
Levelled N/A

Powered by OS

Produced by
Groundsure Insights
T: 08444 159000
E: info@groundsure.com
W: www.groundsure.com

© Crown copyright and database rights 2018 Ordnance Survey 100035207

Production date: 22 July 2022

Map legend available at:
www.groundsure.com/sites/default/files/groundsure_legend.pdf

Groundsure INSIGHTS

Site Details:

1133, ROCHDALE ROAD,
MANCHESTER, M9 7FW

Client Ref: james_campbell
Report Ref: GS-8925108
Grid Ref: 385776, 402978

Map Name: County Series

Map date: **1922**

Scale: 1:2,500

Printed at: 1:2,500

N
W E
S

Surveyed 1922
Revised 1922
Edition N/A
Copyright N/A
Levelled N/A

Surveyed 1922
Revised 1922
Edition N/A
Copyright N/A
Levelled N/A

Powered by OS

Produced by
Groundsure Insights
T: 08444 159000
E: info@groundsure.com
W: www.groundsure.com

© Crown copyright and database rights 2018 Ordnance Survey 100035207

Production date: 22 July 2022

Map legend available at:
www.groundsure.com/sites/default/files/groundsure_legend.pdf

Groundsure INSIGHTS

Site Details:

1133, ROCHDALE ROAD,
MANCHESTER, M9 7FW

Client Ref: james_campbell
Report Ref: GS-8925108
Grid Ref: 385776, 402978

Map Name: County Series

Map date: **1932**

Scale: 1:2,500

Printed at: 1:2,500

N
W E
S

Surveyed 1932
Revised 1932
Edition N/A
Copyright N/A
Levelled N/A

Surveyed 1932
Revised 1932
Edition N/A
Copyright N/A
Levelled N/A

Powered by OS

Produced by
Groundsure Insights
T: 08444 159000
E: info@groundsure.com
W: www.groundsure.com

© Crown copyright and database rights 2018 Ordnance Survey 100035207

Production date: 22 July 2022

Map legend available at:
www.groundsure.com/sites/default/files/groundsure_legend.pdf

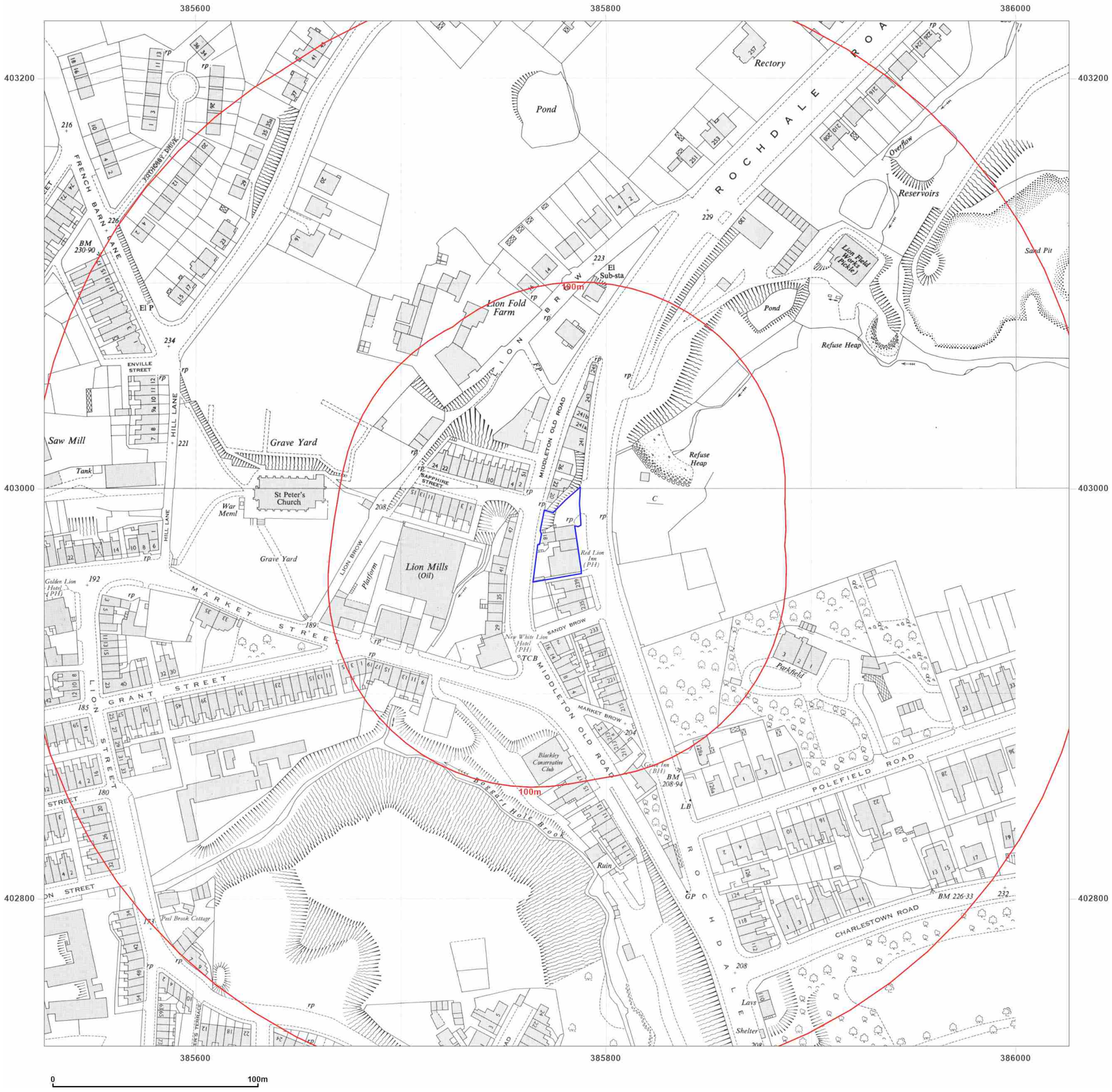

Groundsure INSIGHTS

Site Details:

1133, ROCHDALE ROAD,
MANCHESTER, M9 7FW

Client Ref: james_campbell
Report Ref: GS-8925108
Grid Ref: 385776, 402978

Map Name: National Grid

Map date: **1951**

Scale: 1:1,250

Printed at: 1:2,000

N
W E
S

Surveyed 1951
Revised 1951
Edition N/A
Copyright N/A
Levelled 1948

Surveyed 1951
Revised 1951
Edition N/A
Copyright N/A
Levelled 1948

Surveyed 1951
Revised 1951
Edition N/A
Copyright N/A
Levelled 1948

Powered by OS

Produced by
Groundsure Insights
T: 08444 159000
E: info@groundsure.com
W: www.groundsure.com

© Crown copyright and database rights 2018 Ordnance Survey 100035207

Production date: 22 July 2022

Map legend available at:
www.groundsure.com/sites/default/files/groundsure_legend.pdf

Groundsure INSIGHTS

Site Details:

1133, ROCHDALE ROAD,
MANCHESTER, M9 7FW

Client Ref: james_campbell
Report Ref: GS-8925108
Grid Ref: 385776, 402978

Map Name: National Grid

Map date: **1950-1951**

Scale: 1:2,500

Printed at: 1:2,500

N
W E
S

Surveyed 1951
Revised 1951
Edition N/A
Copyright N/A
Levelled 1948

Surveyed 1951
Revised 1951
Edition N/A
Copyright N/A
Levelled 1948

Surveyed 1951
Revised 1951
Edition N/A
Copyright N/A
Levelled 1948

Surveyed 1950
Revised 1950
Edition N/A
Copyright N/A
Levelled N/A

Powered by OS

Produced by
Groundsure Insights
T: 08444 159000
E: info@groundsure.com
W: www.groundsure.com

© Crown copyright and database rights 2018 Ordnance Survey 100035207

Production date: 22 July 2022

Map legend available at:
www.groundsure.com/sites/default/files/groundsure_legend.pdf

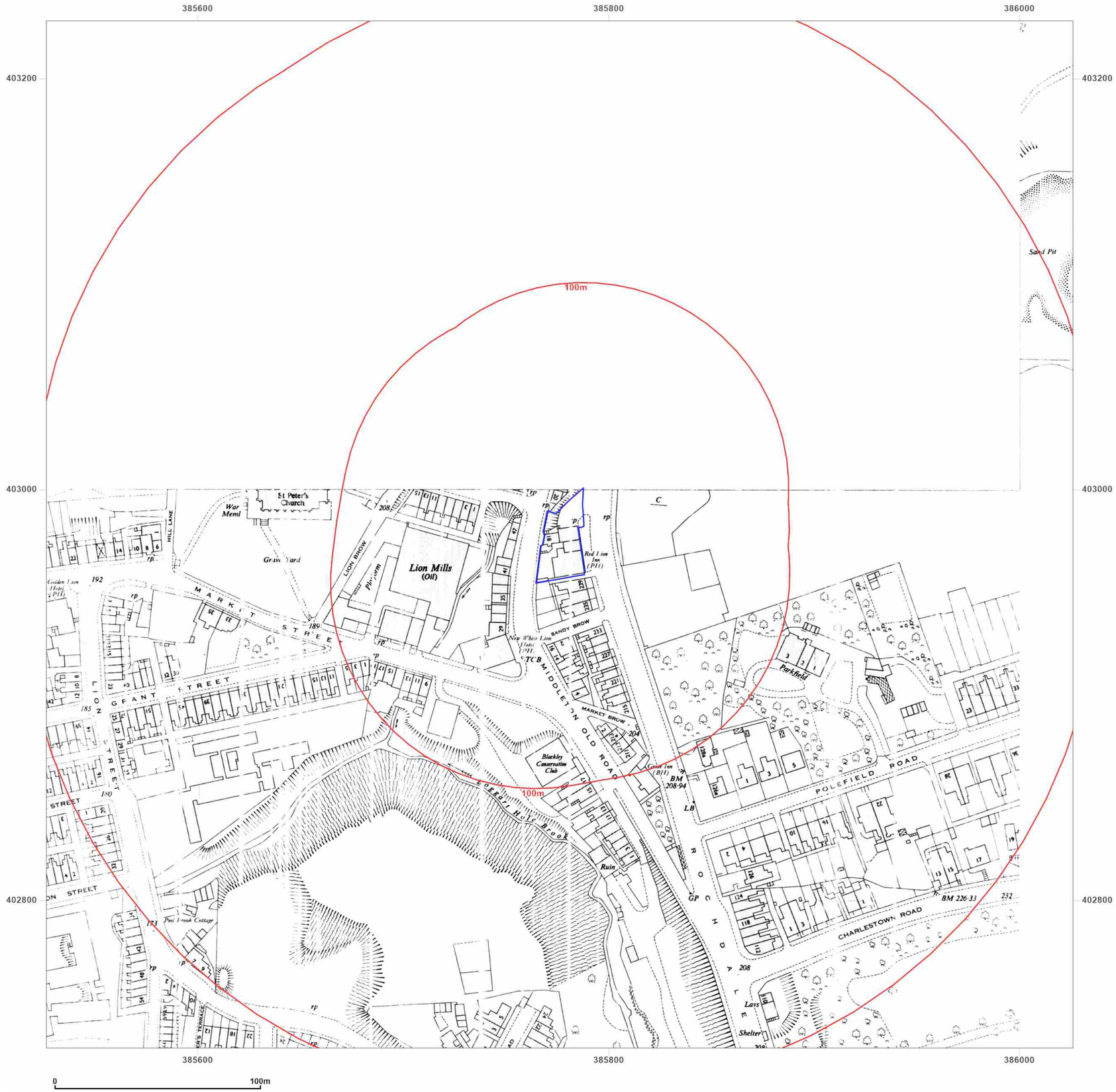

Groundsure INSIGHTS

Site Details:

1133, ROCHDALE ROAD,
MANCHESTER, M9 7FW

Client Ref: james_campbell
Report Ref: GS-8925108
Grid Ref: 385776, 402978

Map Name: National Grid

Map date: **1952**

Scale: 1:1,250

Printed at: 1:2,000

N
W E
S

Surveyed N/A
Revised N/A
Edition N/A
Copyright N/A
Levelled N/A

Surveyed N/A
Revised N/A
Edition N/A
Copyright N/A
Levelled N/A

Powered by OS

Produced by
Groundsure Insights
T: 08444 159000
E: info@groundsure.com
W: www.groundsure.com

© Crown copyright and database rights 2018 Ordnance Survey 100035207

Production date: 22 July 2022

Map legend available at:
www.groundsure.com/sites/default/files/groundsure_legend.pdf

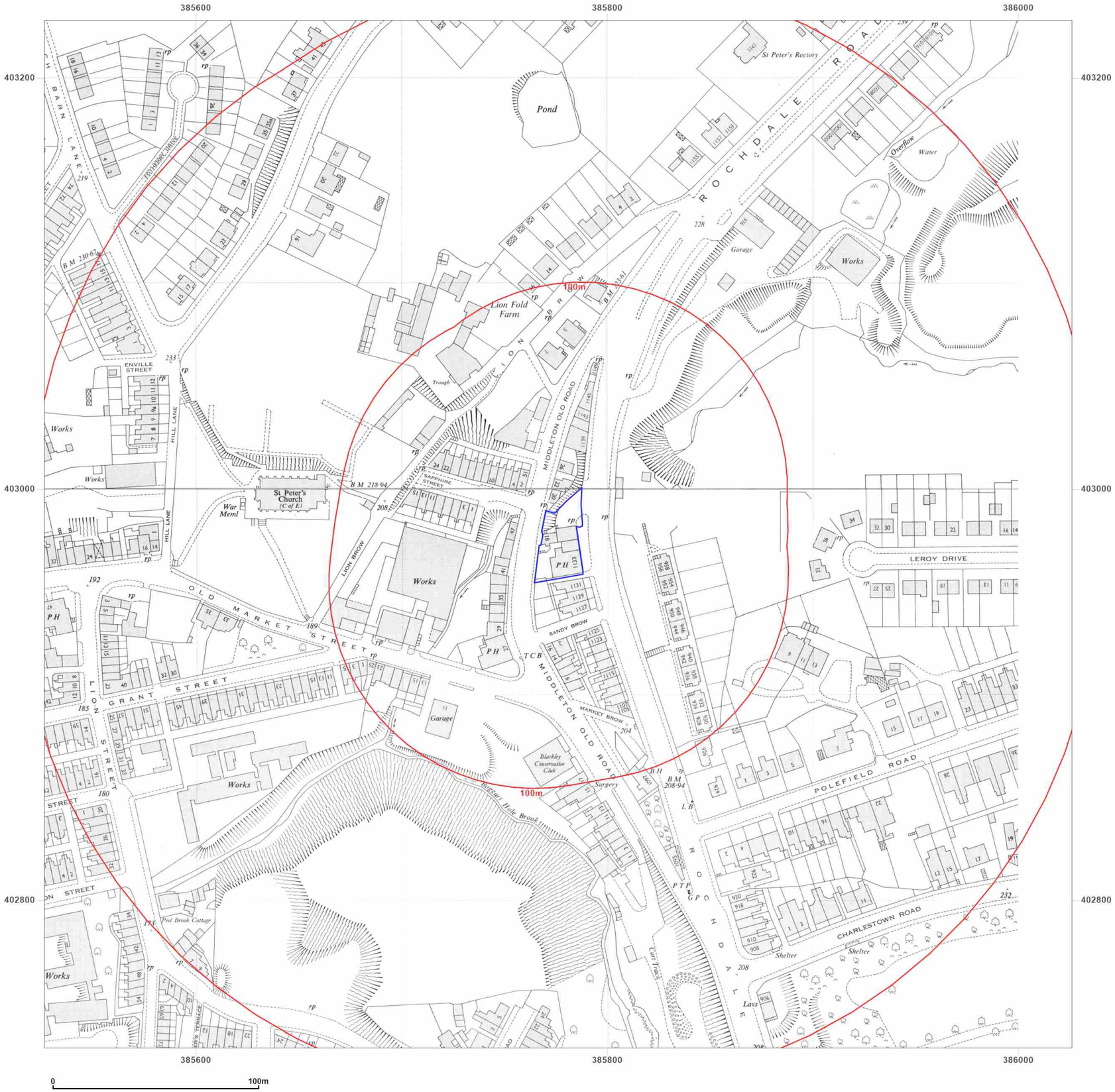

Groundsure INSIGHTS

Site Details:

1133, ROCHDALE ROAD,
MANCHESTER, M9 7FW

Client Ref: james_campbell
Report Ref: GS-8925108
Grid Ref: 385776, 402978

Map Name: National Grid

Map date: **1959-1964**

Scale: 1:1,250

Printed at: 1:2,000

N
W E
S

Surveyed 1951
Revised 1963
Edition N/A
Copyright 1964
Levelled 1958

Surveyed 1959
Revised 1959
Edition N/A
Copyright 1959
Levelled 1948

Powered by OS

Produced by
Groundsure Insights
T: 08444 159000
E: info@groundsure.com
W: www.groundsure.com

© Crown copyright and database rights 2018 Ordnance Survey 100035207

Production date: 22 July 2022

Map legend available at:
www.groundsure.com/sites/default/files/groundsure_legend.pdf

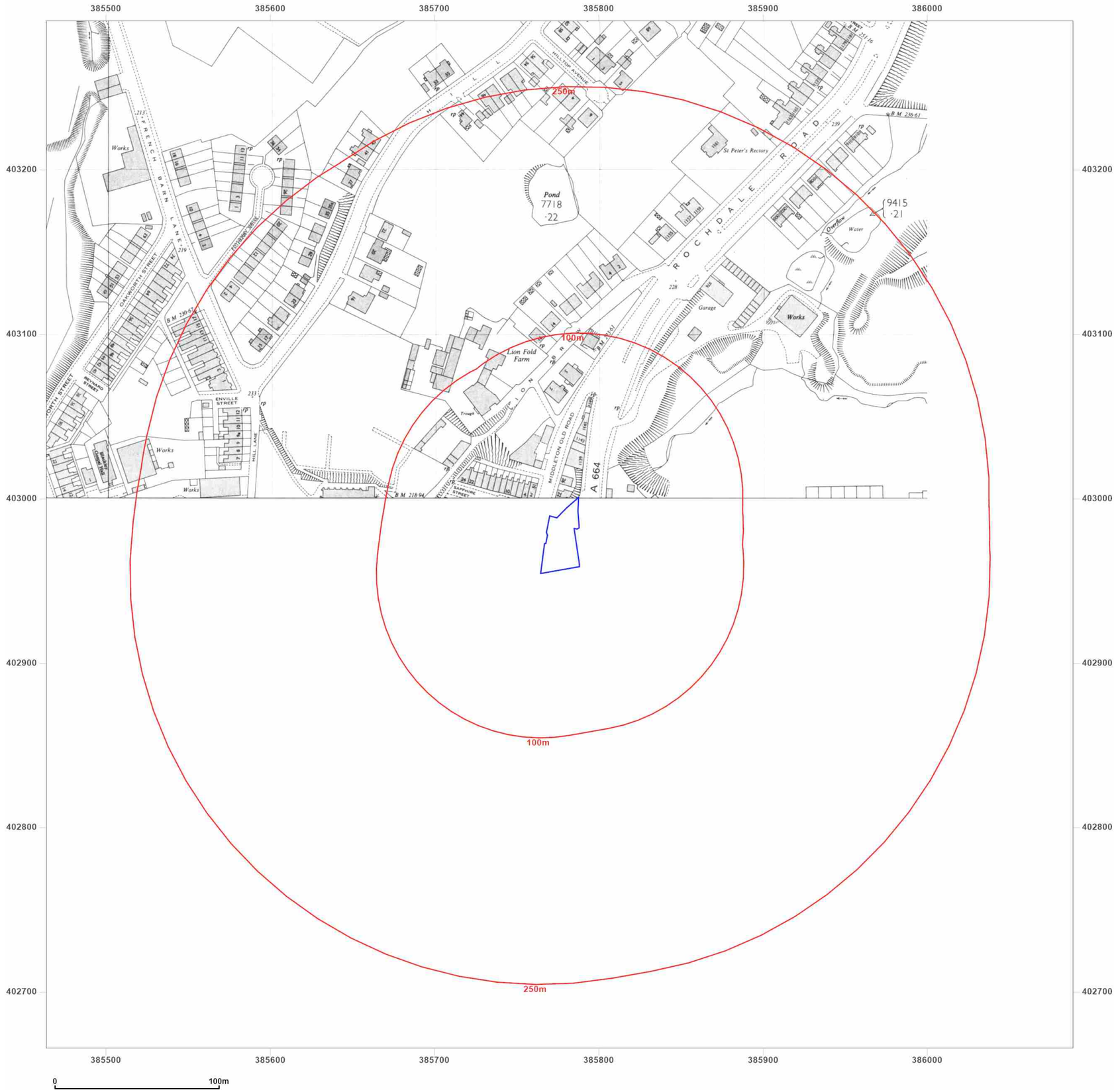

Groundsure INSIGHTS

Site Details:

1133, ROCHDALE ROAD,
MANCHESTER, M9 7FW

Client Ref: james_campbell
Report Ref: GS-8925108
Grid Ref: 385776, 402978

Map Name: National Grid

Map date: **1967**

Scale: 1:2,500

Printed at: 1:2,500

N
W E
S

Surveyed 1964
Revised 1964
Edition N/A
Copyright 1967
Levelled 1964

Powered by OS

Produced by
Groundsure Insights
T: 08444 159000
E: info@groundsure.com
W: www.groundsure.com

© Crown copyright and database rights 2018 Ordnance Survey 100035207

Production date: 22 July 2022

Map legend available at:
www.groundsure.com/sites/default/files/groundsure_legend.pdf

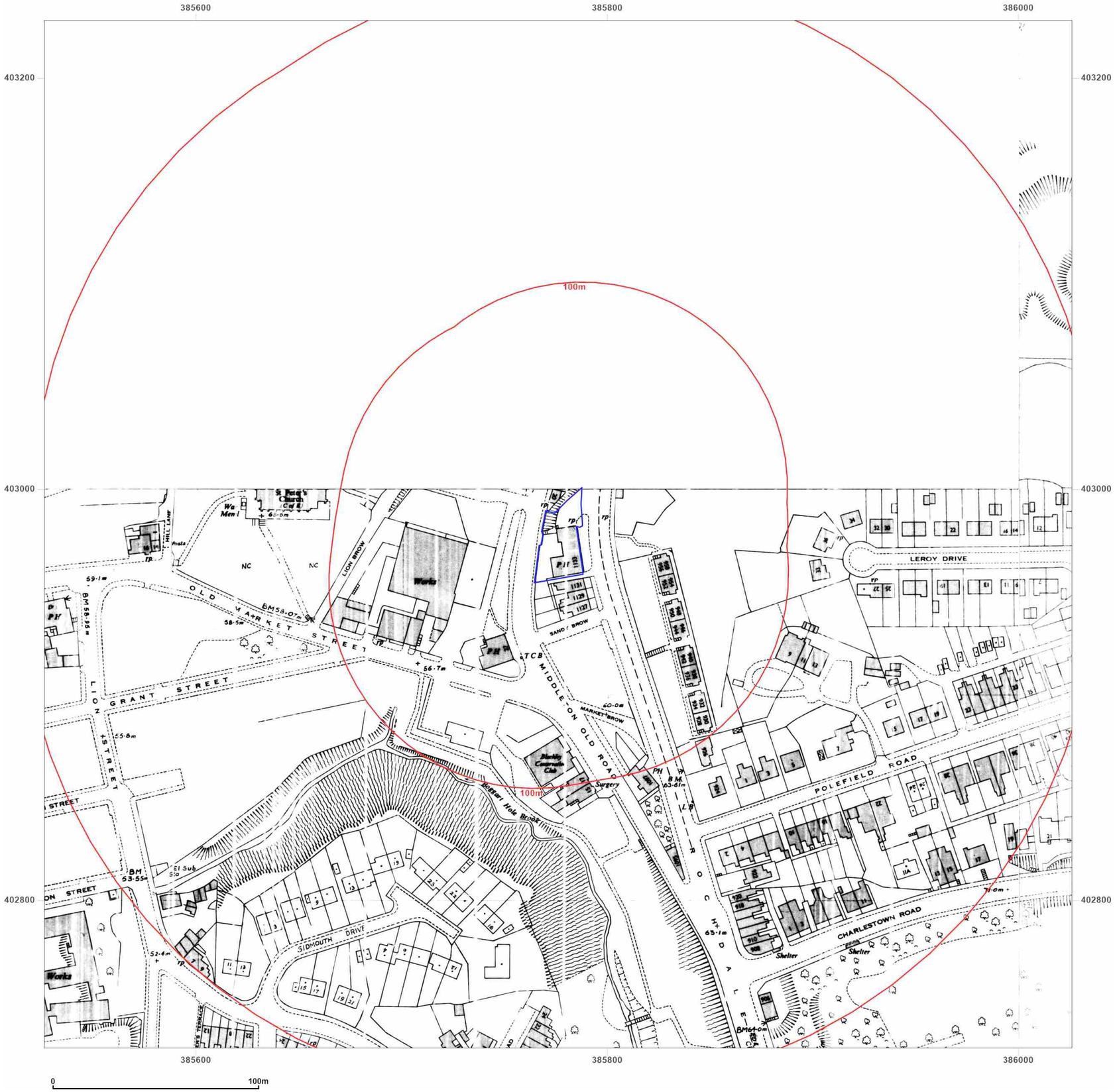

Groundsure INSIGHTS

Site Details:

1133, ROCHDALE ROAD,
MANCHESTER, M9 7FW

Client Ref: james_campbell
Report Ref: GS-8925108
Grid Ref: 385776, 402978

Map Name: National Grid

Map date: **1975-1980**

Scale: 1:1,250

Printed at: 1:2,000

N
W E
S

Surveyed N/A
Revised N/A
Edition N/A
Copyright N/A
Levelled N/A

Surveyed N/A
Revised N/A
Edition N/A
Copyright 1980
Levelled 1964

Surveyed N/A
Revised N/A
Edition N/A
Copyright N/A
Levelled N/A

Powered by OS

Produced by
Groundsure Insights
T: 08444 159000
E: info@groundsure.com
W: www.groundsure.com

© Crown copyright and database rights 2018 Ordnance Survey 100035207

Production date: 22 July 2022

Map legend available at:
www.groundsure.com/sites/default/files/groundsure_legend.pdf

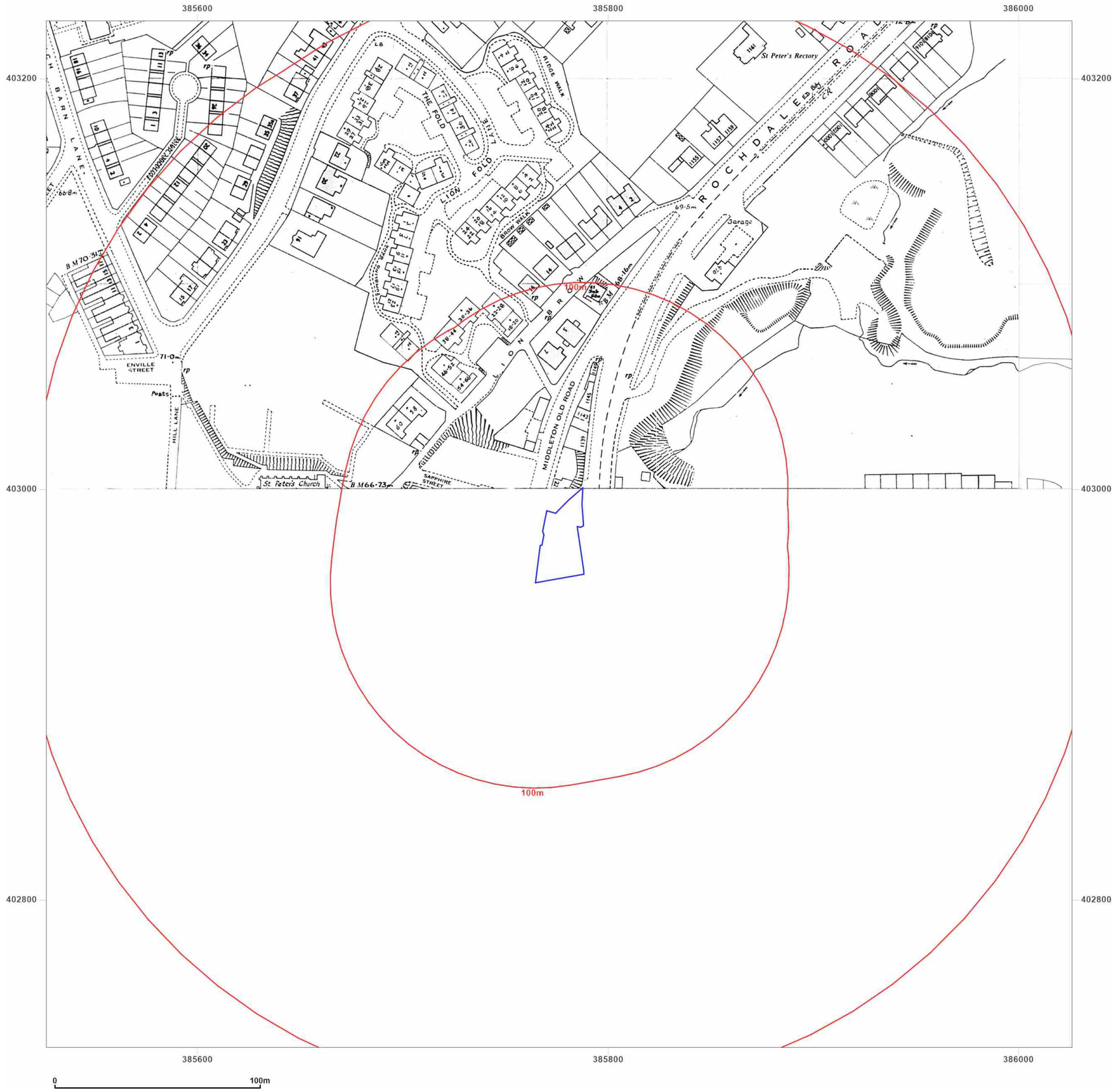

Groundsure INSIGHTS

Site Details:

1133, ROCHDALE ROAD,
MANCHESTER, M9 7FW

Client Ref: james_campbell
Report Ref: GS-8925108
Grid Ref: 385776, 402978

Map Name: National Grid

Map date: **1977-1981**

Scale: 1:1,250

Printed at: 1:2,000

N
W E
S

Surveyed 1958
Revised 1981
Edition N/A
Copyright 1981
Levelled 1958

Surveyed 1951
Revised 1976
Edition N/A
Copyright 1977
Levelled 1964

Powered by OS

Produced by
Groundsure Insights
T: 08444 159000
E: info@groundsure.com
W: www.groundsure.com

© Crown copyright and database rights 2018 Ordnance Survey 100035207

Production date: 22 July 2022

Map legend available at:
www.groundsure.com/sites/default/files/groundsure_legend.pdf

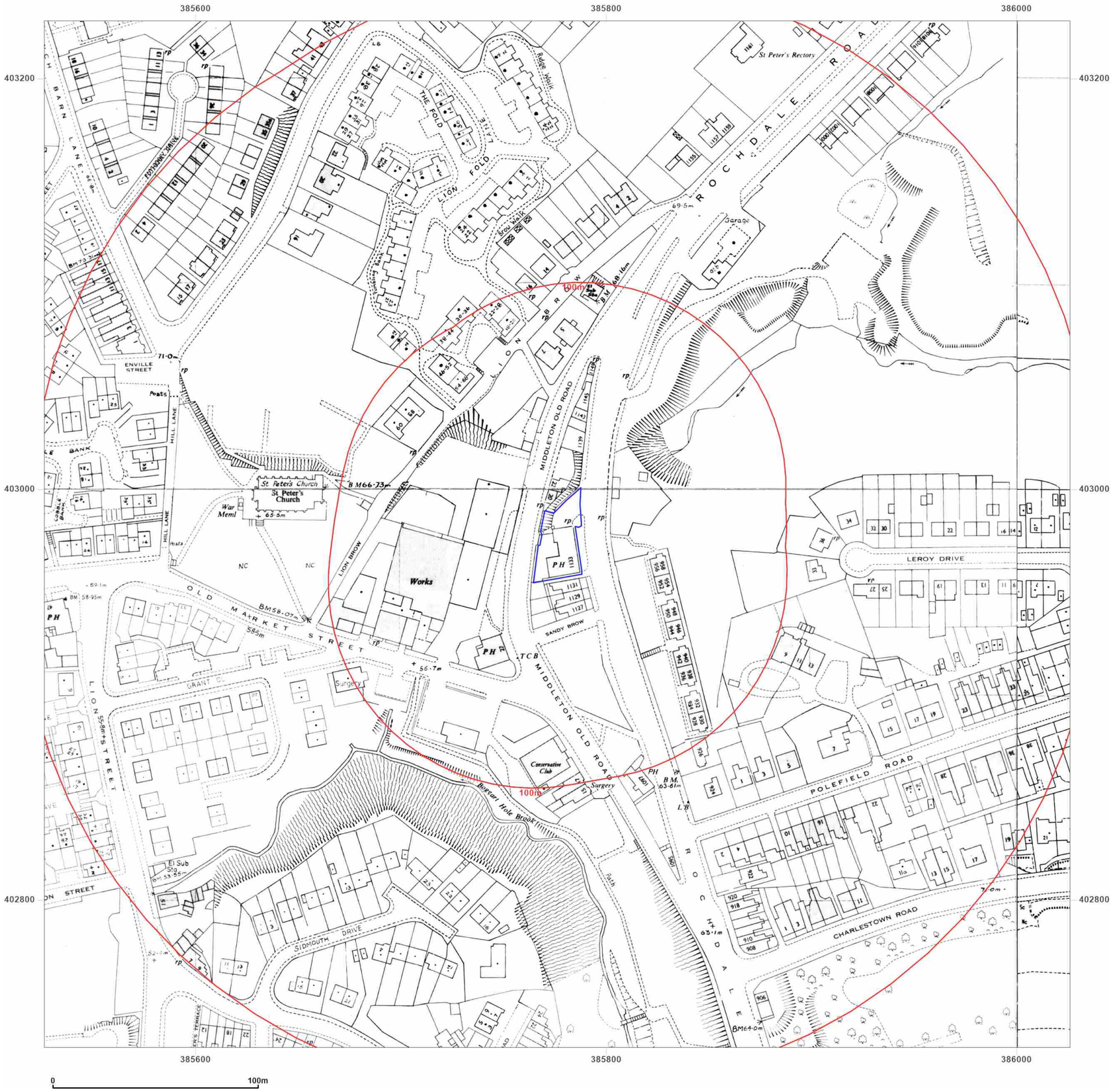

Groundsure INSIGHTS

Site Details:

1133, ROCHDALE ROAD,
MANCHESTER, M9 7FW

Client Ref: james_campbell
Report Ref: GS-8925108
Grid Ref: 385776, 402978

Map Name: National Grid

Map date: **1988-1992**

Scale: 1:1,250

Printed at: 1:2,000

N
W E
S

Surveyed 1958
Revised 1988
Edition N/A
Copyright 1988
Levelled 1958

Surveyed 1992
Revised N/A
Edition N/A
Copyright 1992
Levelled N/A

Surveyed 1964
Revised 1989
Edition N/A
Copyright 1989
Levelled 1964

Surveyed 1992
Revised N/A
Edition N/A
Copyright 1992
Levelled N/A

Powered by OS

Produced by
Groundsure Insights
T: 08444 159000
E: info@groundsure.com
W: www.groundsure.com

© Crown copyright and database rights 2018 Ordnance Survey 100035207

Production date: 22 July 2022

Map legend available at:
www.groundsure.com/sites/default/files/groundsure_legend.pdf

Groundsure INSIGHTS

Site Details:

1133, ROCHDALE ROAD,
MANCHESTER, M9 7FW

Client Ref: james_campbell
Report Ref: GS-8925108
Grid Ref: 385776, 402978

Map Name: National Grid

Map date: **1992**

Scale: 1:1,250

Printed at: 1:2,000

N
W E
S

Surveyed 1992
Revised N/A
Edition N/A
Copyright 1992
Levelled N/A

Surveyed 1992
Revised 1992
Edition N/A
Copyright N/A
Levelled N/A

Surveyed 1992
Revised N/A
Edition N/A
Copyright 1992
Levelled N/A

Surveyed 1992
Revised 1992
Edition N/A
Copyright N/A
Levelled N/A

Powered by OS

Produced by
Groundsure Insights
T: 08444 159000
E: info@groundsure.com
W: www.groundsure.com

© Crown copyright and database rights 2018 Ordnance Survey 100035207

Production date: 22 July 2022

Map legend available at:
www.groundsure.com/sites/default/files/groundsure_legend.pdf

Groundsure INSIGHTS

Site Details:

1133, ROCHDALE ROAD,
MANCHESTER, M9 7FW

Client Ref: james_campbell
Report Ref: GS-8925108
Grid Ref: 385776, 402978

Map Name: National Grid

Map date: **1995**

Scale: 1:1,250

Printed at: 1:2,000

N
W E
S

Surveyed 1995
Revised N/A
Edition N/A
Copyright 1995
Levelled N/A

Powered by OS

Produced by
Groundsure Insights
T: 08444 159000
E: info@groundsure.com
W: www.groundsure.com

© Crown copyright and database rights 2018 Ordnance Survey 100035207

Production date: 22 July 2022

Map legend available at:
www.groundsure.com/sites/default/files/groundsure_legend.pdf

Groundsure INSIGHTS

Site Details:

1133, ROCHDALE ROAD,
MANCHESTER, M9 7FW

Client Ref: james_campbell
Report Ref: GS-8925108
Grid Ref: 385776, 402978

Map Name: National Grid

Map date: **1995**

Scale: 1:1,250

Printed at: 1:2,000

N
W E
S

Surveyed 1995
Revised 1995
Edition N/A
Copyright N/A
Levelled N/A

Powered by OS

Produced by
Groundsure Insights
T: 08444 159000
E: info@groundsure.com
W: www.groundsure.com

© Crown copyright and database rights 2018 Ordnance Survey 100035207

Production date: 22 July 2022

Map legend available at:
www.groundsure.com/sites/default/files/groundsure_legend.pdf

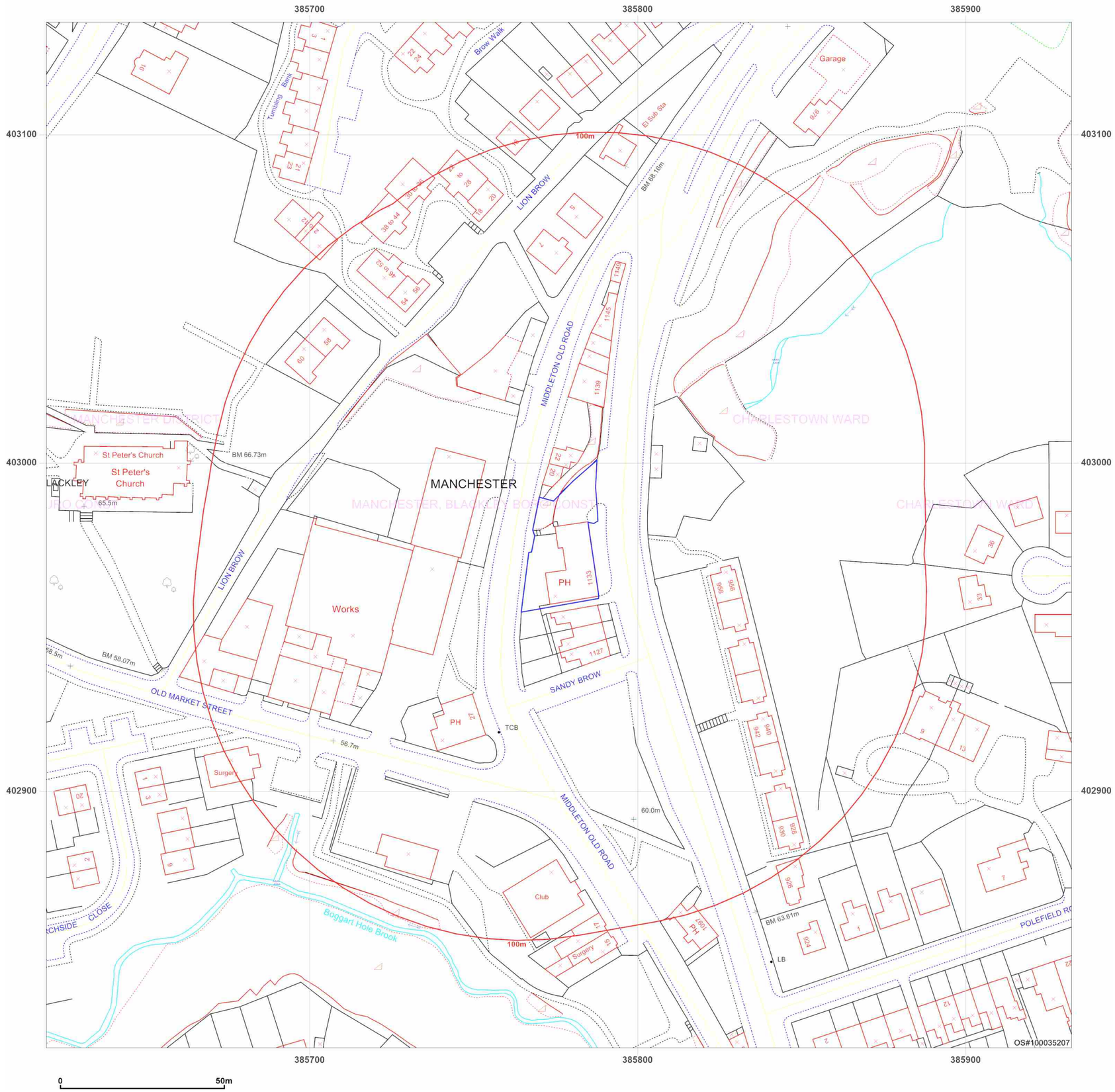

Groundsure INSIGHTS

Site Details:

1133, ROCHDALE ROAD,
MANCHESTER, M9 7FW

Client Ref: james_campbell
Report Ref: GS-8925108
Grid Ref: 385776, 402978

Map Name: LandLine

Map date: **2003**

Scale: 1:1,250

Printed at: 1:1,250

N
W E
S

2003

Powered by OS

Produced by
Groundsure Insights
T: 08444 159000
E: info@groundsure.com
W: www.groundsure.com

© Crown copyright and database rights 2018 Ordnance Survey 100035207

Production date: 22 July 2022

Map legend available at:
www.groundsure.com/sites/default/files/groundsure_legend.pdf