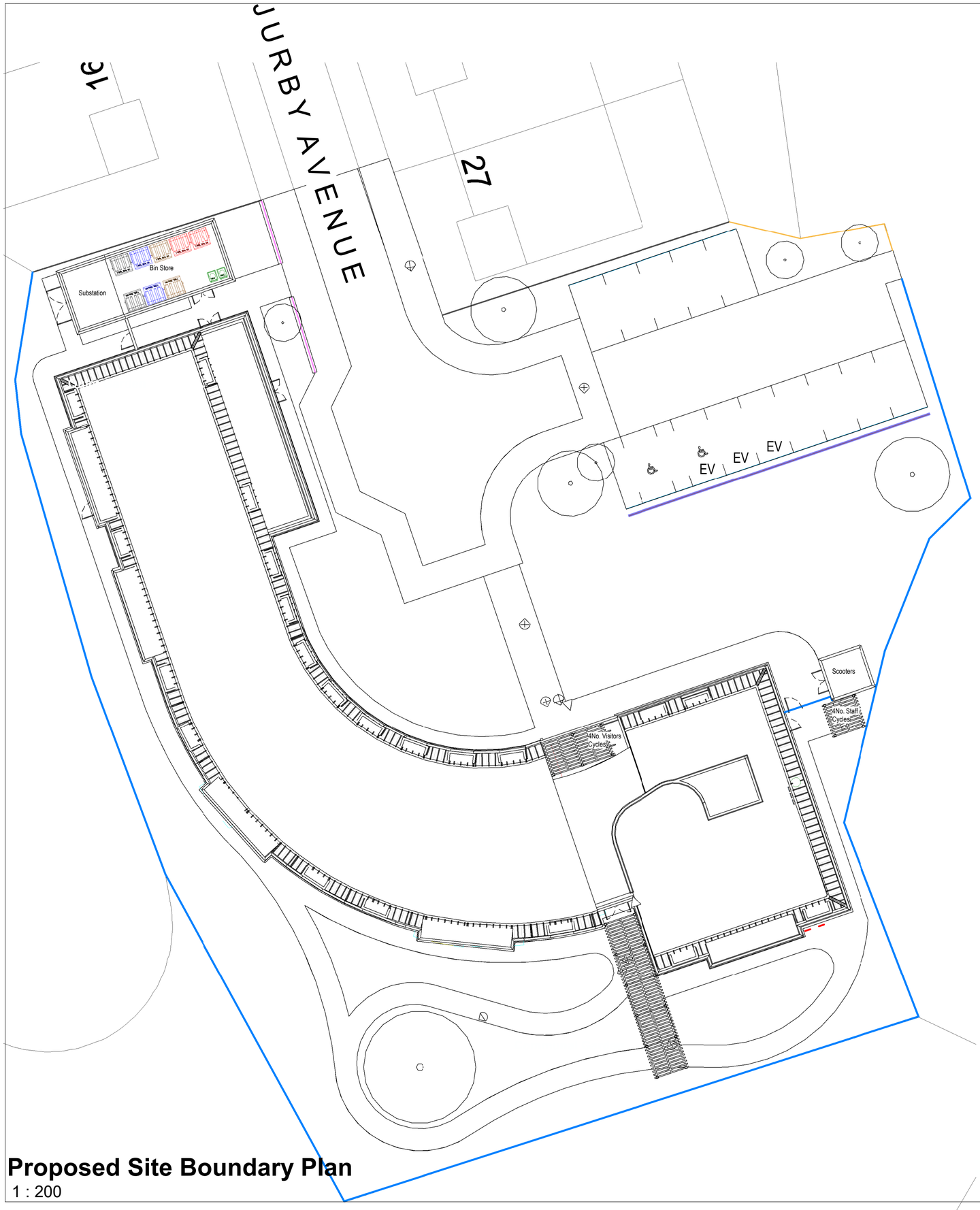

Proposed Site Boundary Plan

1 : 200

Proposed Boundary Treatment Details

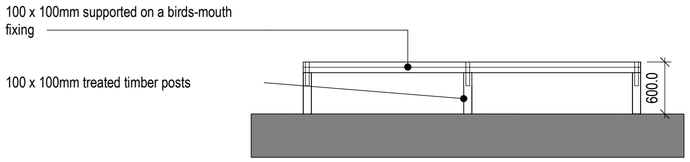

Proposed 600mm Timber Knee Rail

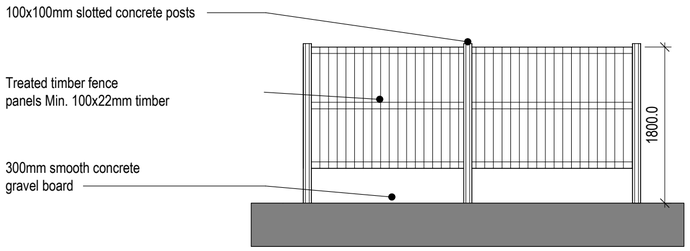

Proposed 1800mm Timber Fence

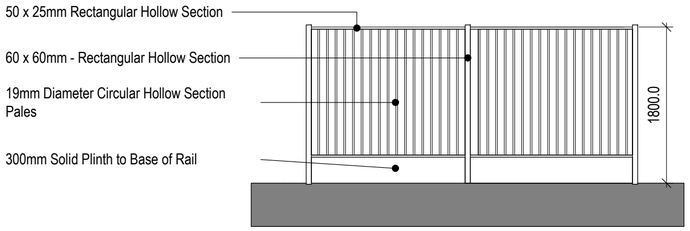

Proposed 1800mm Metal Rail

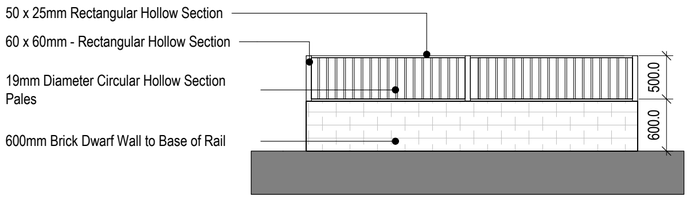

Proposed 500mm Metal Rail Above 600mm Dwarf Wall

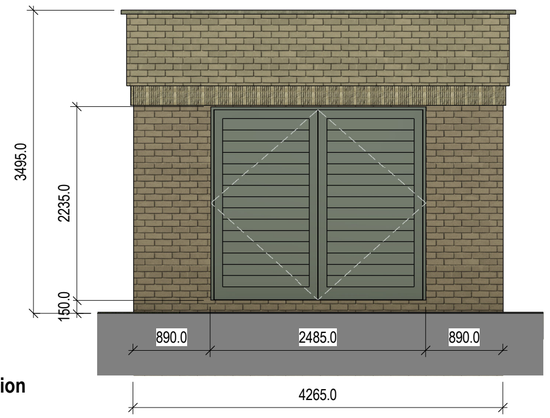

Proposed Substation Enclosure Details

Notes

Jennings Design Associates take no responsibility for any dimensions obtained by scaling from this drawing. If no dimension is shown the recipient must ascertain the dimension specifically from the Architect or by site measurement. Supplying this drawing in digital form is solely for convenience and no reliance may be placed on digital data. All data must be checked against hard copy. Dimensions must be checked on site. Any discrepancies must be reported to the Architect immediately. This drawing is copyright of Jennings Design Associates

Proposed Boundary Treatment Details

- 1800mm Metal Railing
- 600mm Timber Knee Rail
- 1800mm Timber Fence
- 1100mm Rail Above Wall

Rev	Description	Date	By
P02	Substation elevation added	15/05/2024	SD
P01	Boundary treatments clarified in response to planning query	25/04/2024	SD

Revision Schedule

jda architects
info@jda-architects.com
www.jda-architects.com
manchester: 0161 336 5011
liverpool: 0151 665 0112

Client: Irwell Valley Homes

Project: Jurby Avenue, Blackley

Model Status:		Project Status:		
WIP		Planning		
Scale:	@ Paper size	Date:	Drawn by:	Checked By:
As indicated	@A2		SD	-

Project Number	Drawing Number						Rev
1226	JDA	Z1	00	A		0007	
Description							
Proposed Site Boundary Plan & Details							P02

Z:\1226 - Jurby Street, Blackley\Drawings\Live\BIM\1226_JDA_00_00_MR_A_002_Building Model_C.rvt