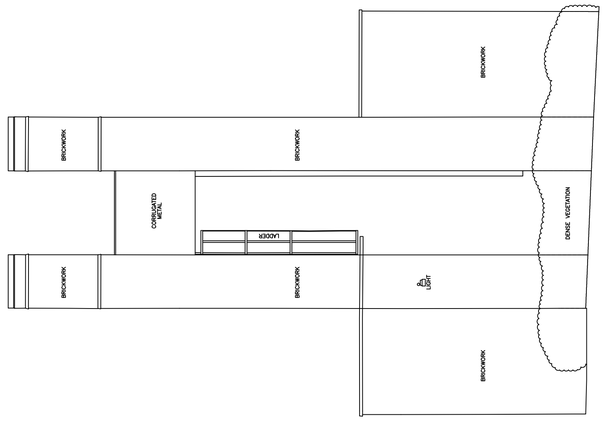

Existing Elevation 11

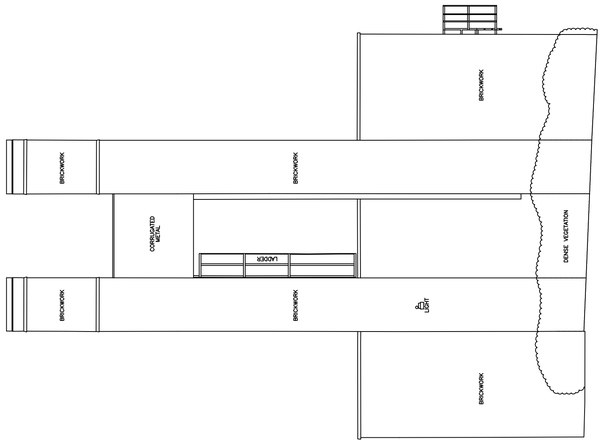

Proposed Elevation 11 - Fixed ladder and folding handrails down

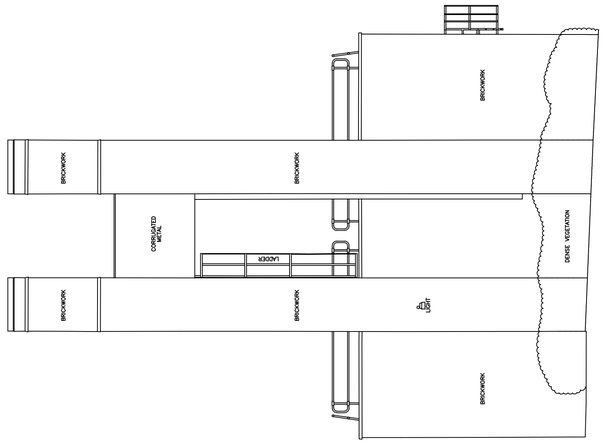

Proposed Elevation 11 - Fixed handrails and ladder and folding handrails up

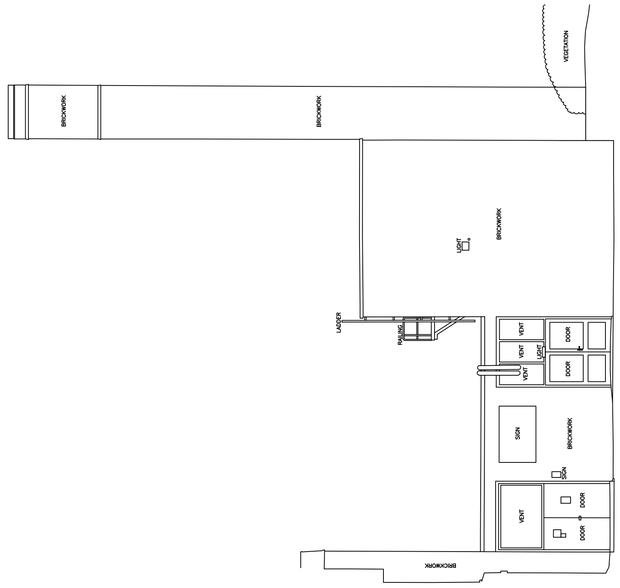

Existing Elevation 10

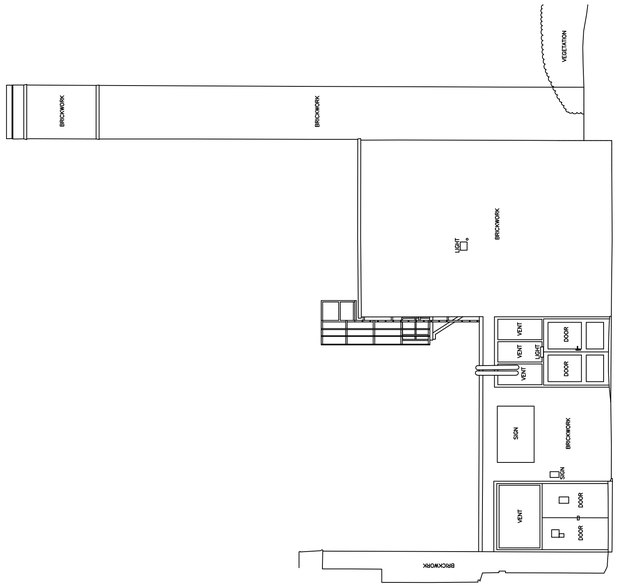

Proposed Elevation 10 - Fixed ladder and folding handrails down

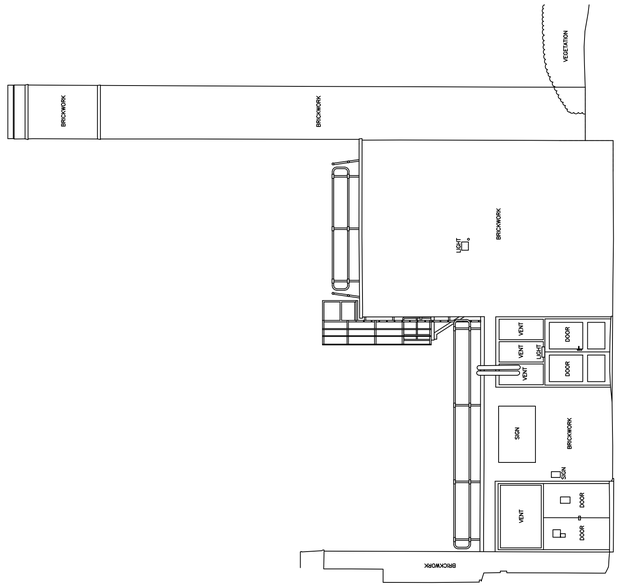

Proposed Elevation 10 - Fixed handrails and ladder and folding handrails up

MANCHESTER 1824
The University of Manchester

Directorate of Estates and Facilities
Beyer Building
The University of Manchester
Oxford Road
Manchester
M13 9PL

NOTES

1. DO NOT SCALE FROM THIS DRAWING.
2. ALL MEASUREMENTS ARE IN MILLIMETERS UNLESS STATED OTHERWISE.
3. THIS DRAWING IS TO BE READ IN CONJUNCTION WITH THE SPECIFICATION AND ALL RELEVANT ARCHITECTURAL, ELECTRICAL, MECHANICAL AND STRUCTURAL DRAWINGS.
4. © UNIVERSITY OF MANCHESTER. THIS DRAWING MUST NOT BE REPRODUCED WITHOUT PERMISSION.
5. DIRECTORATE OF ESTATES AND FACILITIES TO BE NOTIFIED OF ANY DISCREPANCIES.

PLANNING

RESIDENTIAL ROOF EDGE PROTECTION

MAIN BUILDING 045AA
VICTORIA PARK CAMPUS
HULME HALL
ROOF PLAN

	CT	CT	#	#	
	1:200	15/02/23	#	#	
		045AA-8809-A101		-	
Rev	Description	Date	By	Chk'd	Auth

Drawing Status: PLANNING

Project: RESIDENTIAL ROOF EDGE PROTECTION

Site Name: VICTORIA PARK CAMPUS

Sub Site Name: HULME HALL

Building Name: MAIN BUILDING

Building No.: 045AA

Drawing Title: ELEVATIONS

PM	Drawn	Checked	Authorised
CT	CT	-	-
Scale @A1	Date	Date	Date
1:100	08/03/2024	-	-

Drawing No.: 045AA-8809-A205

Revision: -

Original Drawing Paper Size 841mm x 594mm

Plot Stamp: C:\Users\mtessc4\OneDrive - The University of Manchester\Projects\8809 R&S Roof Edge Protection\05 Drawings & Specifications\2 Existing\Elevations.dwg Plot Date and Time Stamp: 14/05/2024 09:31:05