

Site Details:

902 Wilmslow Road, Didsbury,
Manchester, M20 5PG

Client Ref: CMAPS-CM-1149479-4199-140224
Report Ref: CMAPS-CM-1149479-4199-140224HIS
Grid Ref: 385455, 390047

Map Name: County Series

Map date: **1872**

Scale: 1:2,500

Printed at: 1:2,500

N
W E
S

Surveyed 1872
Revised 1872
Edition N/A
Copyright N/A
Levelled N/A

Produced by
Groundsure Insights
www.groundsure.com

Supplied by:
www.centremapslive.com
groundsure@centremaps.com

© Crown copyright and database rights 2018 Ordnance Survey 100035207

Production date: 14 February 2024

Map legend available at:
www.groundsure.com/sites/default/files/groundsure_legend.pdf

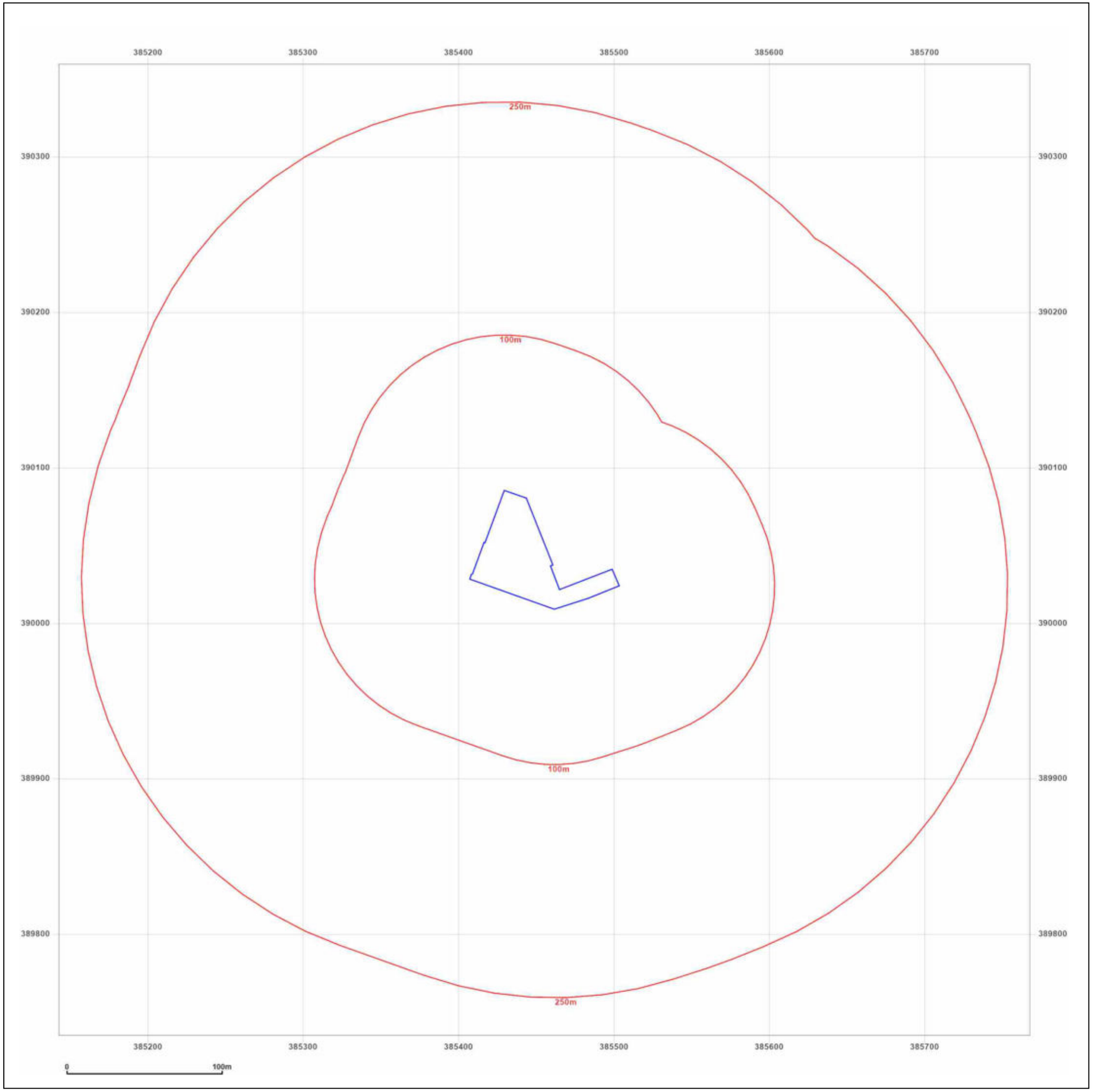

Site Details:

902 Wilmslow Road, Didsbury,
Manchester, M20 5PG

Client Ref: CMAPS-CM-1149479-4199-140224
Report Ref: CMAPS-CM-1149479-4199-140224HIS
Grid Ref: 385455, 390047

Map Name: County Series

Map date: **1872**

Scale: 1:2,500

Printed at: 1:2,500

N
W E
S

Surveyed 1872
Revised 1872
Edition N/A
Copyright N/A
Levelled N/A

Produced by
Groundsure Insights
www.groundsure.com

Supplied by:
www.centremapslive.com
groundsure@centremaps.com

© Crown copyright and database rights 2018 Ordnance Survey 100035207

Production date: 14 February 2024

Map legend available at:
www.groundsure.com/sites/default/files/groundsure_legend.pdf

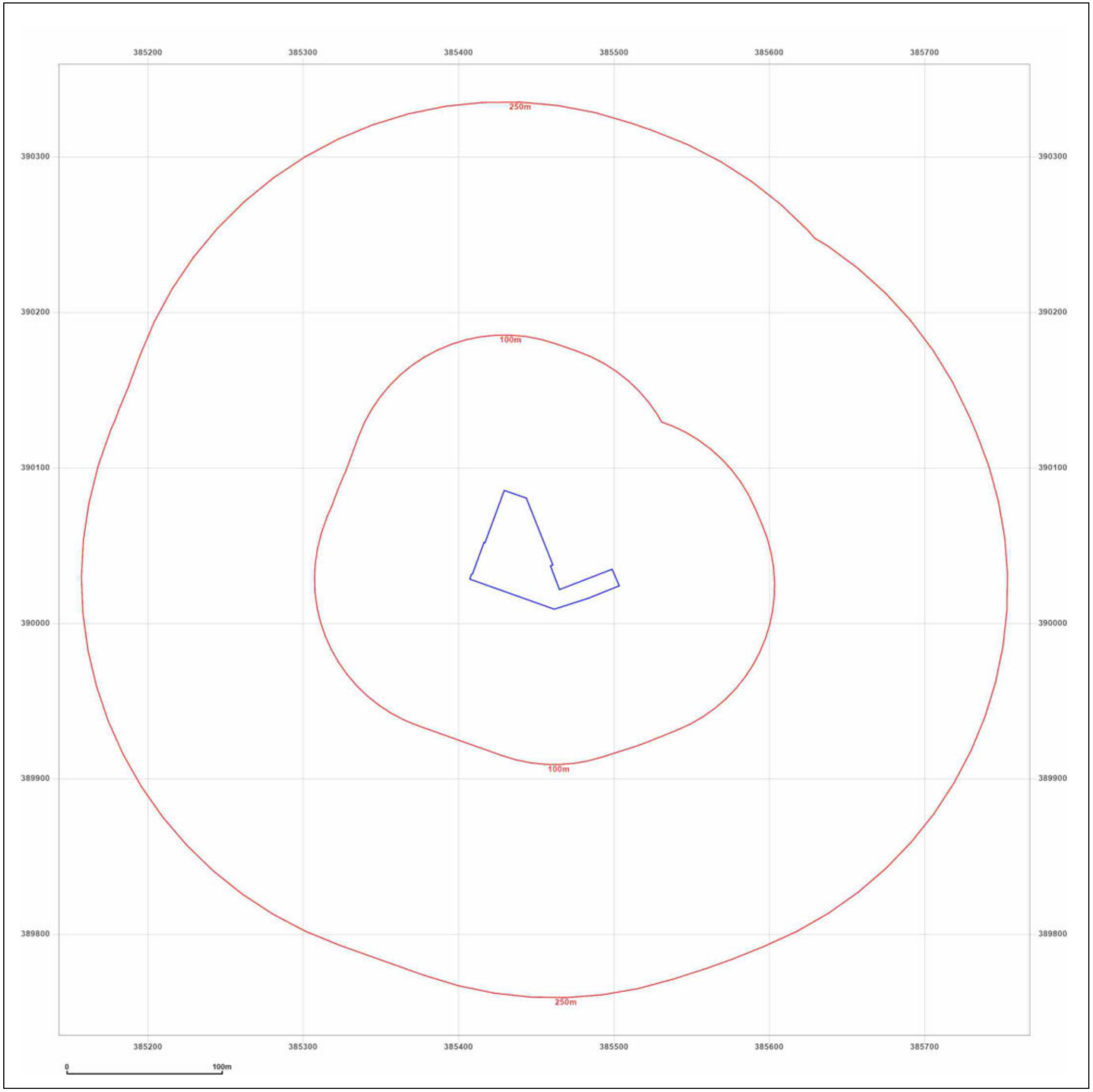

Site Details:

902 Wilmslow Road, Didsbury,
Manchester, M20 5PG

Client Ref: CMAPS-CM-1149479-4199-140224
Report Ref: CMAPS-CM-1149479-4199-140224HIS
Grid Ref: 385455, 390047

Map Name: County Series

Map date: **1872**

Scale: 1:2,500

Printed at: 1:2,500

N
W E
S

Surveyed 1872
Revised 1872
Edition N/A
Copyright N/A
Levelled N/A

Produced by
Groundsure Insights
www.groundsure.com

Supplied by:
www.centremapslive.com
groundsure@centremaps.com

© Crown copyright and database rights 2018 Ordnance Survey 100035207

Production date: 14 February 2024

Map legend available at:
www.groundsure.com/sites/default/files/groundsure_legend.pdf

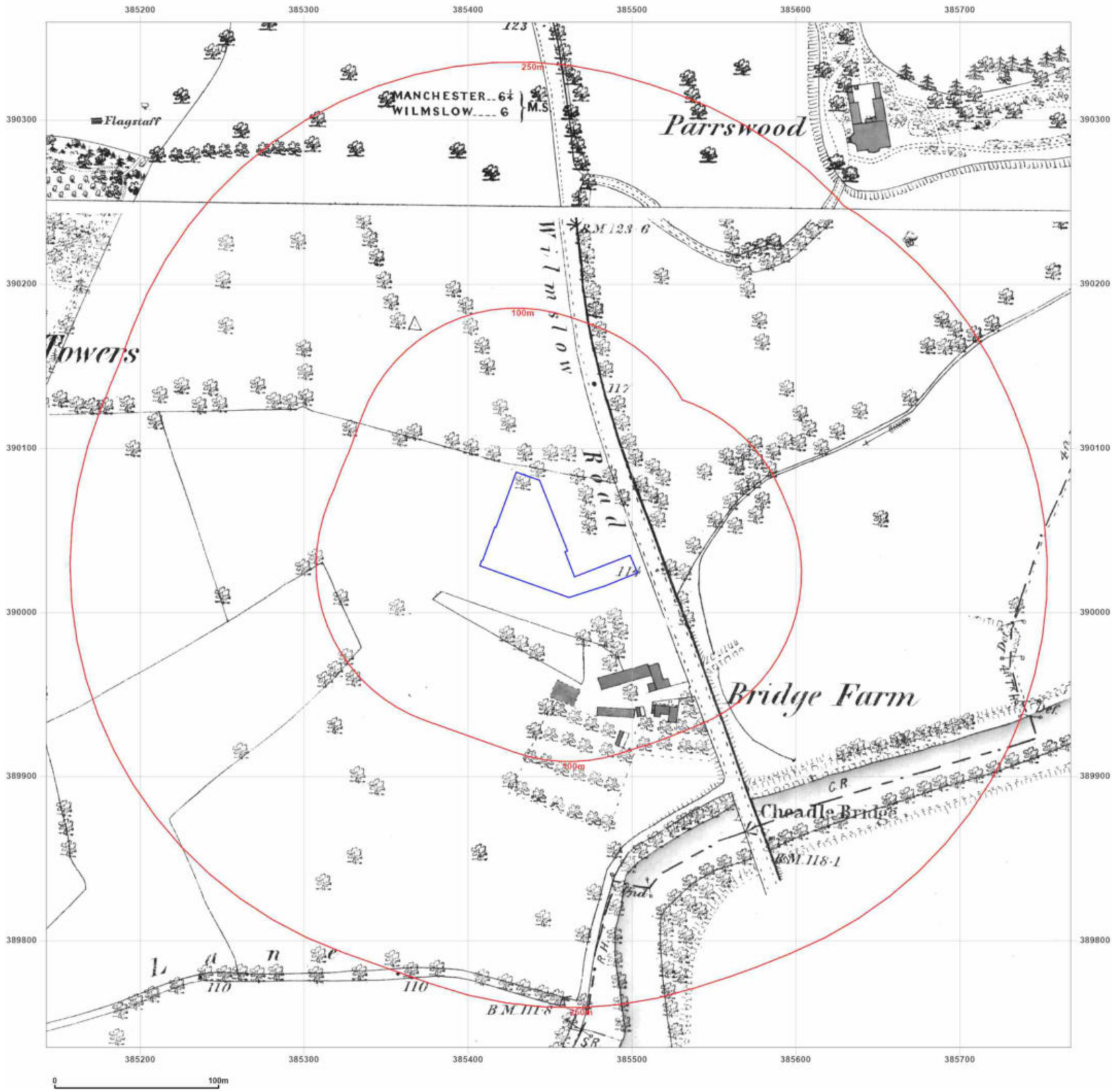

Site Details:

902 Wilmslow Road, Didsbury,
Manchester, M20 5PG

Client Ref: CMAPS-CM-1149479-4199-140224
Report Ref: CMAPS-CM-1149479-4199-140224HIS
Grid Ref: 385455, 390047

Map Name: County Series

Map date: **1881**

Scale: 1:2,500

Printed at: 1:2,500

N
W E
S

Surveyed 1881
Revised N/A
Edition 1881
Copyright N/A
Levelled N/A

Surveyed 1881
Revised N/A
Edition 1881
Copyright N/A
Levelled N/A

Produced by
Groundsure Insights
www.groundsure.com

Supplied by:
www.centremapslive.com
groundsure@centremaps.com

© Crown copyright and database rights 2018 Ordnance Survey 100035207

Production date: 14 February 2024

Map legend available at:
www.groundsure.com/sites/default/files/groundsure_legend.pdf

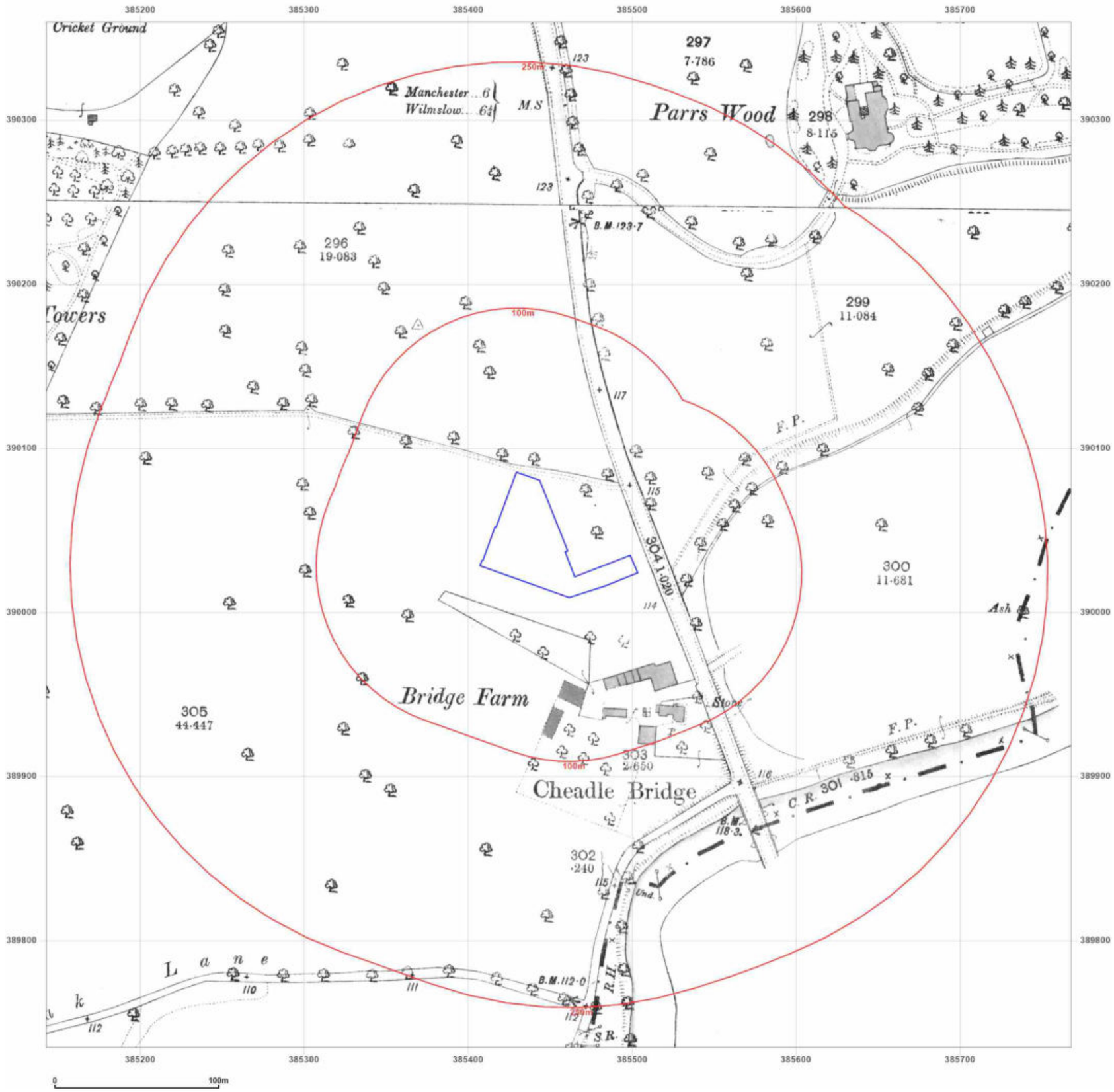

Site Details:

902 Wilmslow Road, Didsbury,
Manchester, M20 5PG

Client Ref: CMAPS-CM-1149479-4199-140224
Report Ref: CMAPS-CM-1149479-4199-140224HIS
Grid Ref: 385455, 390047

Map Name: County Series

Map date: **1893-1894**

Scale: 1:2,500

Printed at: 1:2,500

N
W E
S

Surveyed 1894
Revised N/A
Edition 1894
Copyright N/A
Levelled N/A

Surveyed 1893
Revised N/A
Edition 1893
Copyright N/A
Levelled N/A

Produced by
Groundsure Insights
www.groundsure.com

Supplied by:
www.centremapslive.com
groundsure@centremaps.com

© Crown copyright and database rights 2018 Ordnance Survey 100035207

Production date: 14 February 2024

Map legend available at:
www.groundsure.com/sites/default/files/groundsure_legend.pdf

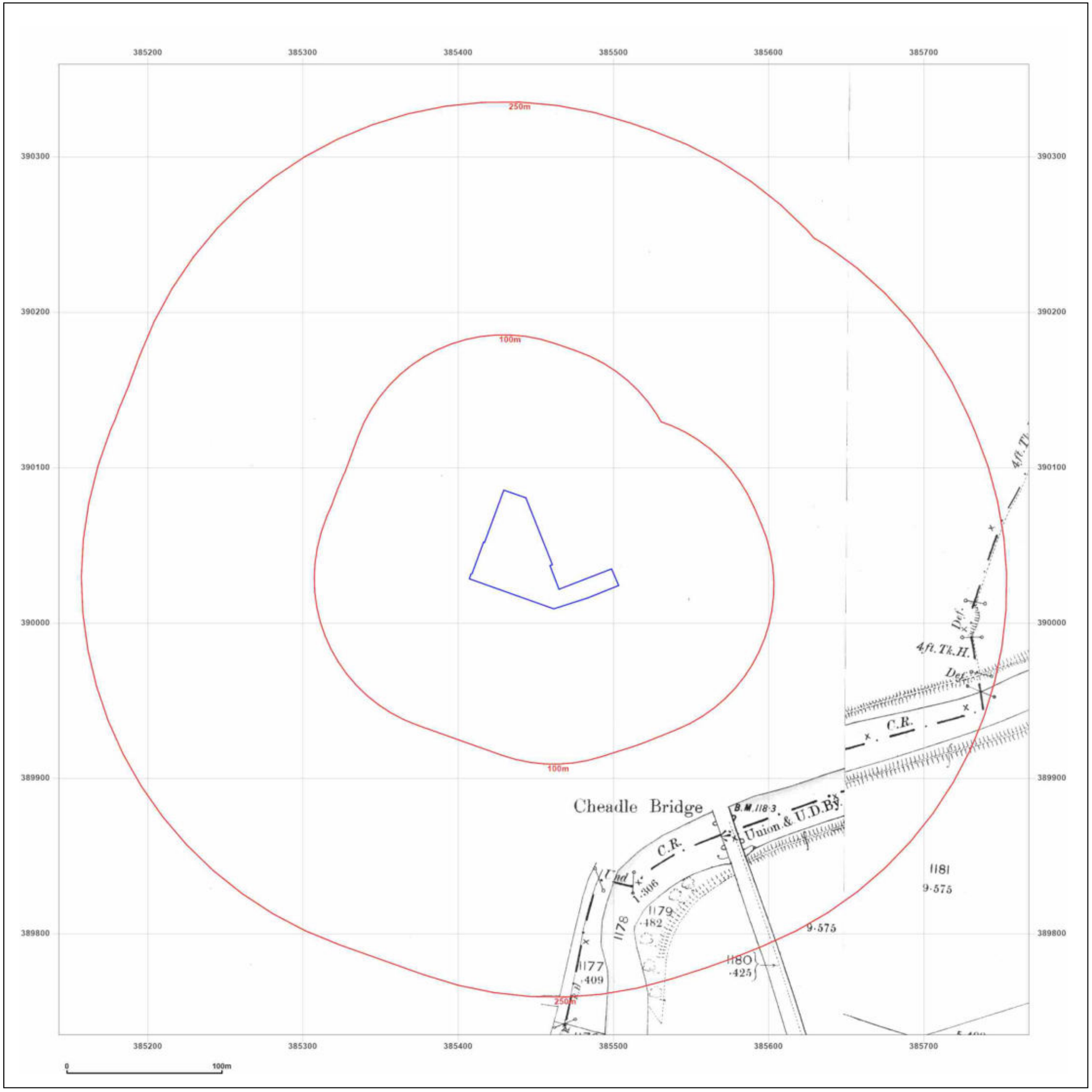

CENTRE MAPS LIVE.
FOR A BETTER POINT OF VIEW

Site Details:

902 Wilmslow Road, Didsbury,
Manchester, M20 5PG

Client Ref: CMAPS-CM-1149479-4199-140224
Report Ref: CMAPS-CM-1149479-4199-140224HIS
Grid Ref: 385455, 390047

Map Name: County Series

Map date: **1898**

Scale: 1:2,500

Printed at: 1:2,500

N
W E
S

Surveyed 1877
Revised 1897
Edition 1898
Copyright N/A
Levelled N/A

Surveyed 1877
Revised 1897
Edition 1898
Copyright N/A
Levelled N/A

Groundsure INSIGHTS

Produced by
Groundsure Insights
www.groundsure.com

Powered by OS

Supplied by:
www.centremapslive.com
groundsure@centremaps.com

© Crown copyright and database rights 2018 Ordnance Survey 100035207

Production date: 14 February 2024

Map legend available at:
www.groundsure.com/sites/default/files/groundsure_legend.pdf

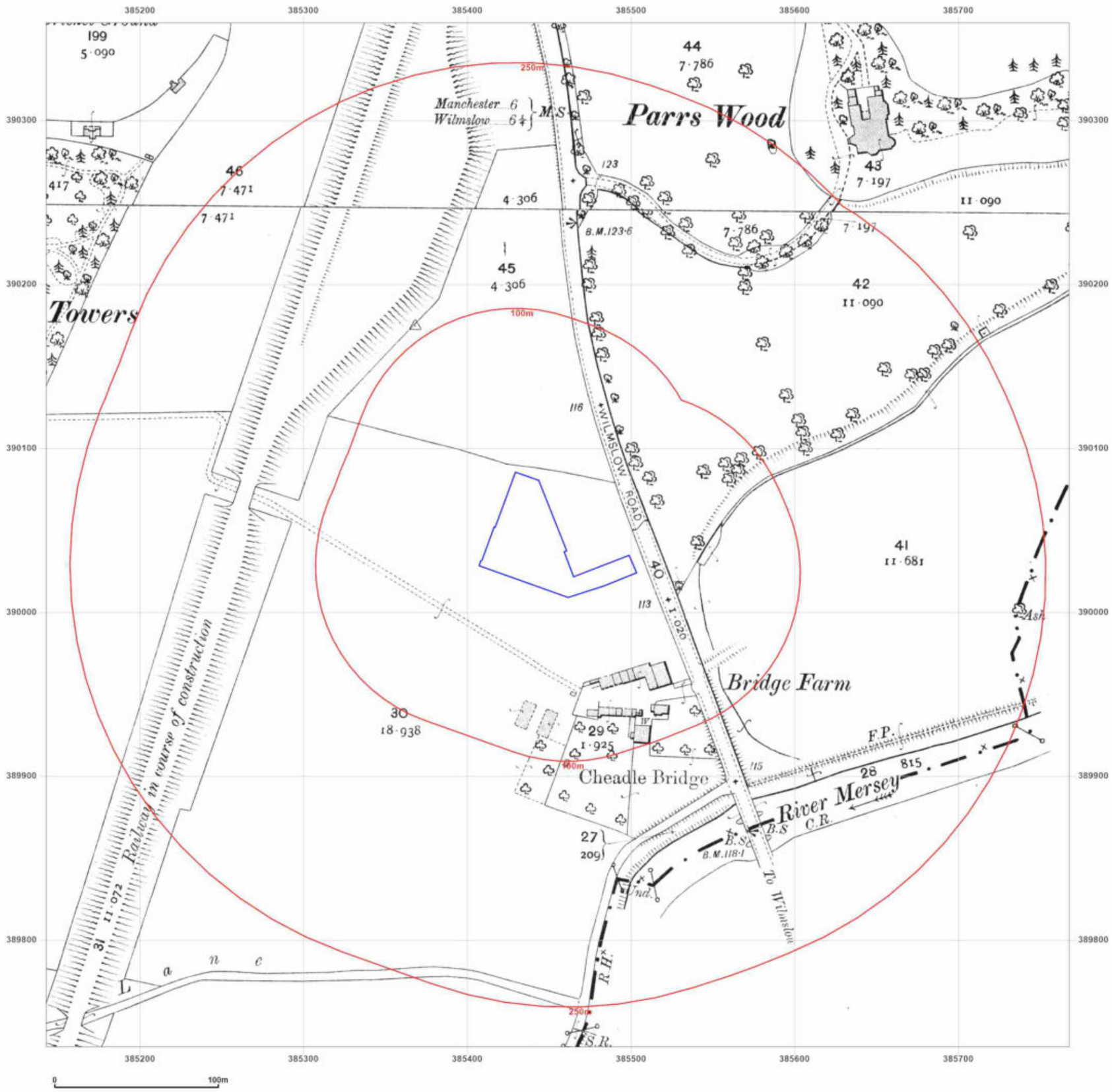

CENTRE MAPS LIVE.
FOR A BETTER POINT OF VIEW

Site Details:

902 Wilmslow Road, Didsbury,
Manchester, M20 5PG

Client Ref: CMAPS-CM-1149479-4199-140224
Report Ref: CMAPS-CM-1149479-4199-140224HIS
Grid Ref: 385455, 390047

Map Name: County Series

Map date: **1907**

Scale: 1:2,500

Printed at: 1:2,500

N
W E
S

Surveyed 1891
Revised 1905
Edition 1907
Copyright N/A
Levelled N/A

Surveyed 1891
Revised 1905
Edition 1907
Copyright N/A
Levelled N/A

Groundsure INSIGHTS

Produced by
Groundsure Insights
www.groundsure.com

Powered by OS

Supplied by:
www.centremapslive.com
groundsure@centremaps.com

© Crown copyright and database rights 2018 Ordnance Survey 100035207

Production date: 14 February 2024

Map legend available at:
www.groundsure.com/sites/default/files/groundsure_legend.pdf

CENTRE MAPS LIVE.
FOR A BETTER POINT OF VIEW

Site Details:

902 Wilmslow Road, Didsbury,
Manchester, M20 5PG

Client Ref: CMAPS-CM-1149479-4199-140224
Report Ref: CMAPS-CM-1149479-4199-140224HIS
Grid Ref: 385455, 390047

Map Name: County Series

Map date: **1910**

Scale: 1:2,500

Printed at: 1:2,500

N
W E
S

Surveyed 1910
Revised 1908
Edition 1910
Copyright N/A
Levelled N/A

Surveyed 1910
Revised 1908
Edition 1910
Copyright N/A
Levelled N/A

Groundsure INSIGHTS

Powered by OS

Produced by
Groundsure Insights
www.groundsure.com

Supplied by:
www.centremapslive.com
groundsure@centremaps.com

© Crown copyright and database rights 2018 Ordnance Survey 100035207

Production date: 14 February 2024

Map legend available at:
www.groundsure.com/sites/default/files/groundsure_legend.pdf

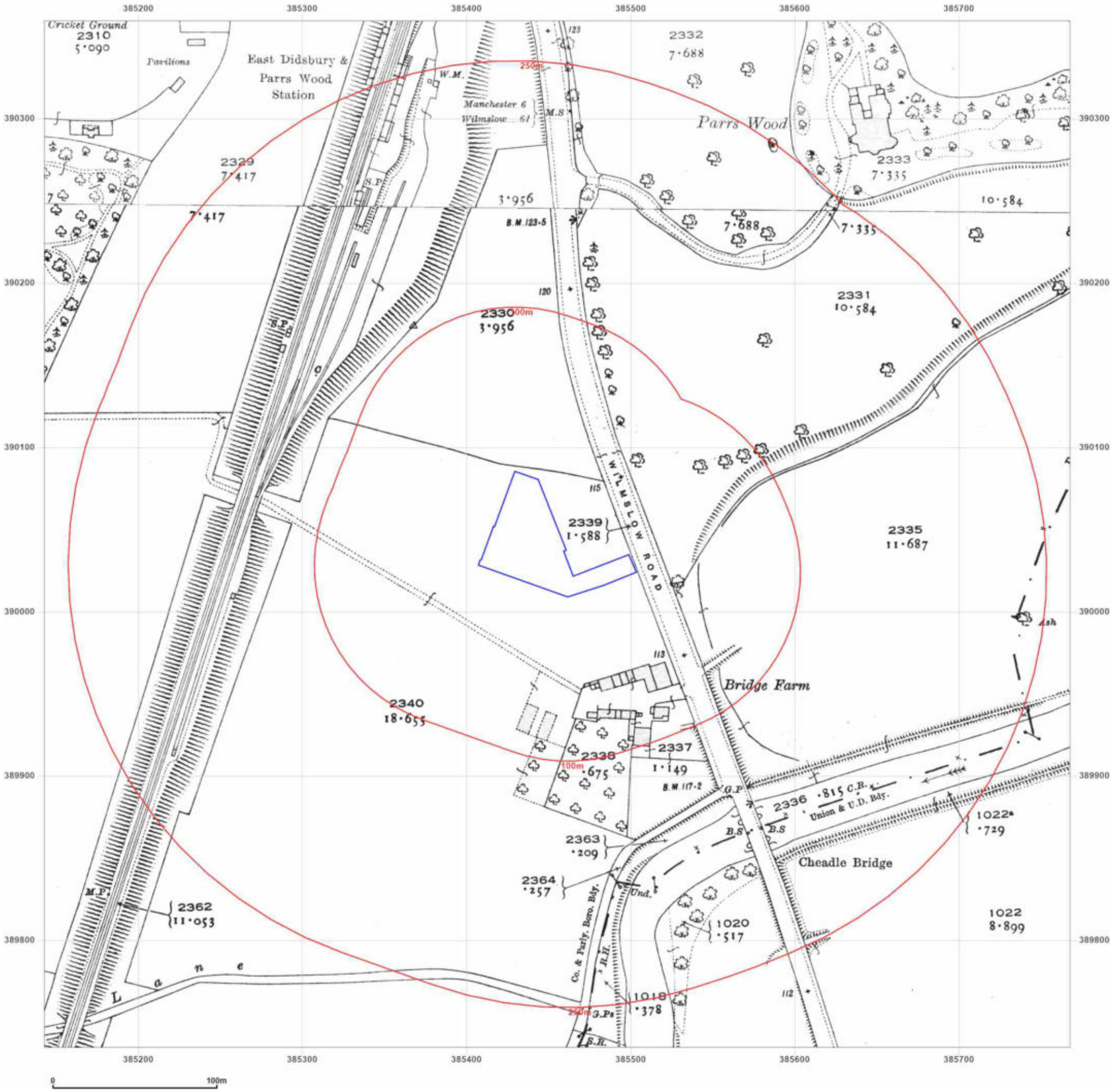

CENTRE MAPS LIVE.
FOR A BETTER POINT OF VIEW

Site Details:

902 Wilmslow Road, Didsbury,
Manchester, M20 5PG

Client Ref: CMAPS-CM-1149479-4199-140224
Report Ref: CMAPS-CM-1149479-4199-140224HIS
Grid Ref: 385455, 390047

Map Name: County Series

Map date: **1922**

Scale: 1:2,500

Printed at: 1:2,500

N
W E
S

Surveyed 1922
Revised 1916
Edition 1922
Copyright N/A
Levelled 1915

Surveyed 1922
Revised 1916
Edition 1922
Copyright N/A
Levelled 1915

Groundsure INSIGHTS

Powered by OS

Produced by
Groundsure Insights
www.groundsure.com

Supplied by:
www.centremapslive.com
groundsure@centremaps.com

© Crown copyright and database rights 2018 Ordnance Survey 100035207

Production date: 14 February 2024

Map legend available at:
www.groundsure.com/sites/default/files/groundsure_legend.pdf

CENTRE MAPS LIVE.
FOR A BETTER POINT OF VIEW

Site Details:

902 Wilmslow Road, Didsbury,
Manchester, M20 5PG

Client Ref: CMAPS-CM-1149479-4199-140224
Report Ref: CMAPS-CM-1149479-4199-140224HIS
Grid Ref: 385455, 390047

Map Name: County Series

Map date: **1934**

Scale: 1:2,500

Printed at: 1:2,500

N
W E
S

Surveyed 1873
Revised 1934
Edition N/A
Copyright N/A
Levelled 1927

Surveyed 1873
Revised 1934
Edition N/A
Copyright N/A
Levelled 1927

Groundsure INSIGHTS

Powered by OS

Produced by
Groundsure Insights
www.groundsure.com

Supplied by:
www.centremapslive.com
groundsure@centremaps.com

© Crown copyright and database rights 2018 Ordnance Survey 100035207

Production date: 14 February 2024

Map legend available at:
www.groundsure.com/sites/default/files/groundsure_legend.pdf

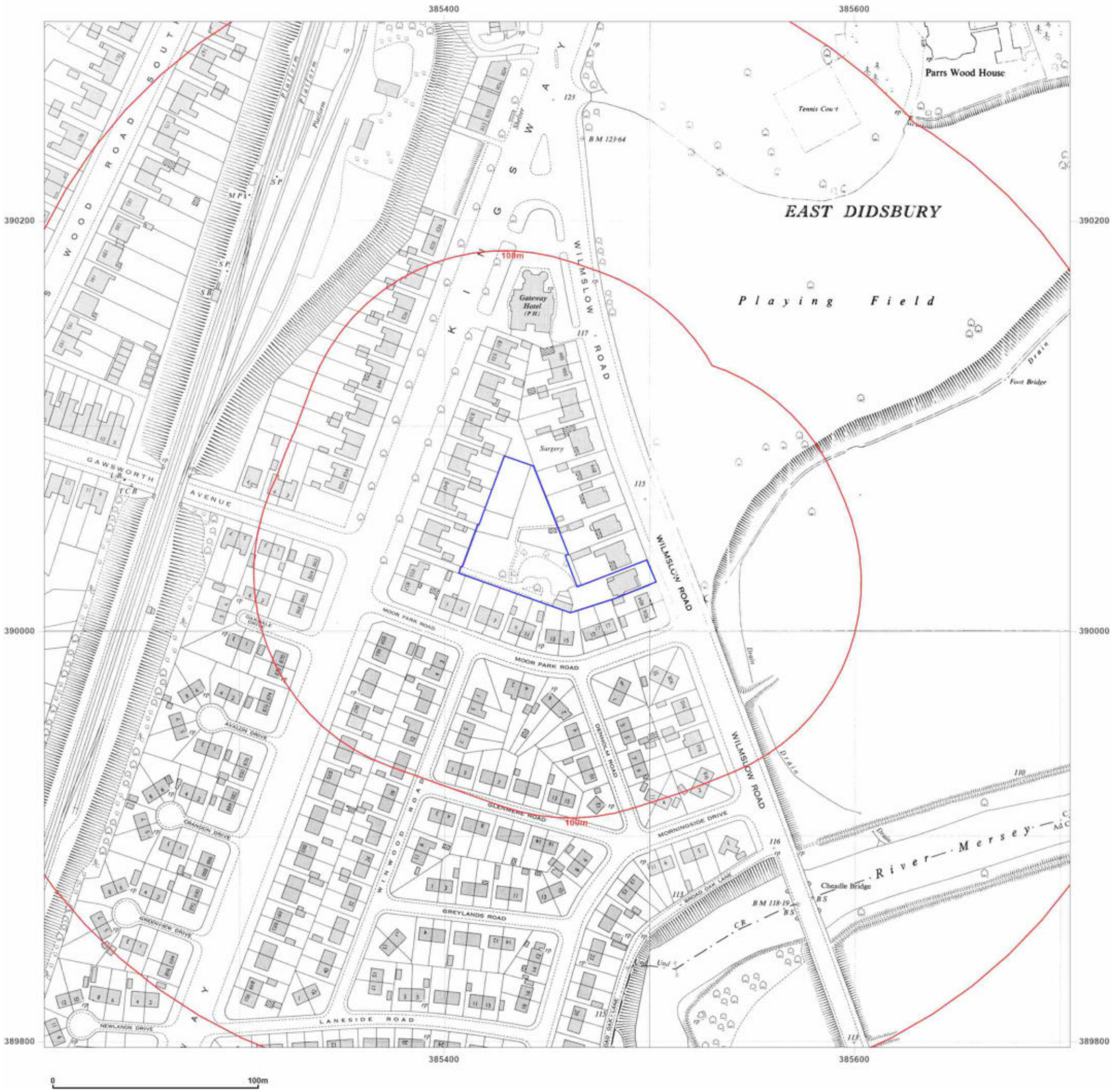

CENTRE MAPS LIVE.
FOR A BETTER POINT OF VIEW

Site Details:

902 Wilmslow Road, Didsbury,
Manchester, M20 5PG

Client Ref: CMAPS-CM-1149479-4199-140224
Report Ref: CMAPS-CM-1149479-4199-140224HIS
Grid Ref: 385455, 390047

Map Name: National Grid

Map date: **1956-1958**

Scale: 1:1,250

Printed at: 1:2,000

N
W E
S

Surveyed 1957
Revised 1957
Edition N/A
Copyright 1957
Levelled 1949

Surveyed N/A
Revised N/A
Edition N/A
Copyright N/A
Levelled N/A

Surveyed 1958
Revised 1958
Edition N/A
Copyright 1958
Levelled 1949

Surveyed 1957
Revised 1957
Edition N/A
Copyright N/A
Levelled 1949

Groundsure INSIGHTS

Powered by OS

Produced by
Groundsure Insights
www.groundsure.com

Supplied by:
www.centremapslive.com
groundsure@centremaps.com

© Crown copyright and database rights 2018 Ordnance Survey 100035207

Production date: 14 February 2024

Map legend available at:
www.groundsure.com/sites/default/files/groundsure_legend.pdf

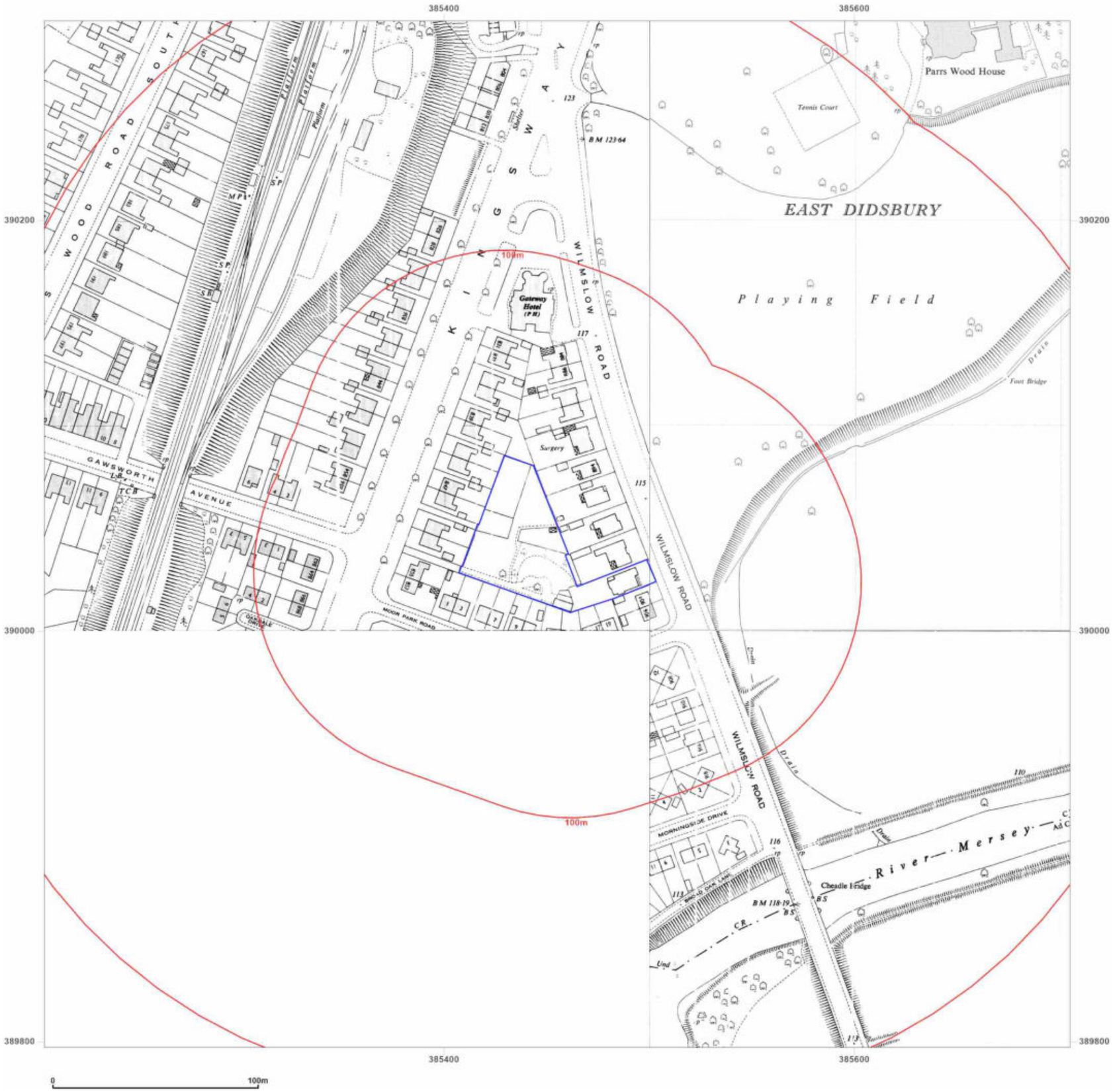

CENTRE MAPS LIVE.
FOR A BETTER POINT OF VIEW

Site Details:

902 Wilmslow Road, Didsbury,
Manchester, M20 5PG

Client Ref: CMAPS-CM-1149479-4199-140224
Report Ref: CMAPS-CM-1149479-4199-140224HIS
Grid Ref: 385455, 390047

Map Name: National Grid

Map date: **1957-1958**

Scale: 1:1,250

Printed at: 1:2,000

N
W E
S

Surveyed N/A
Revised N/A
Edition N/A
Copyright N/A
Levelled N/A

Surveyed 1957
Revised 1957
Edition N/A
Copyright N/A
Levelled 1949

Surveyed N/A
Revised N/A
Edition N/A
Copyright N/A
Levelled N/A

Groundsure INSIGHTS

Produced by
Groundsure Insights
www.groundsure.com

Powered by OS

Supplied by:
www.centremapslive.com
groundsure@centremaps.com

© Crown copyright and database rights 2018 Ordnance Survey 100035207

Production date: 14 February 2024

Map legend available at:
www.groundsure.com/sites/default/files/groundsure_legend.pdf

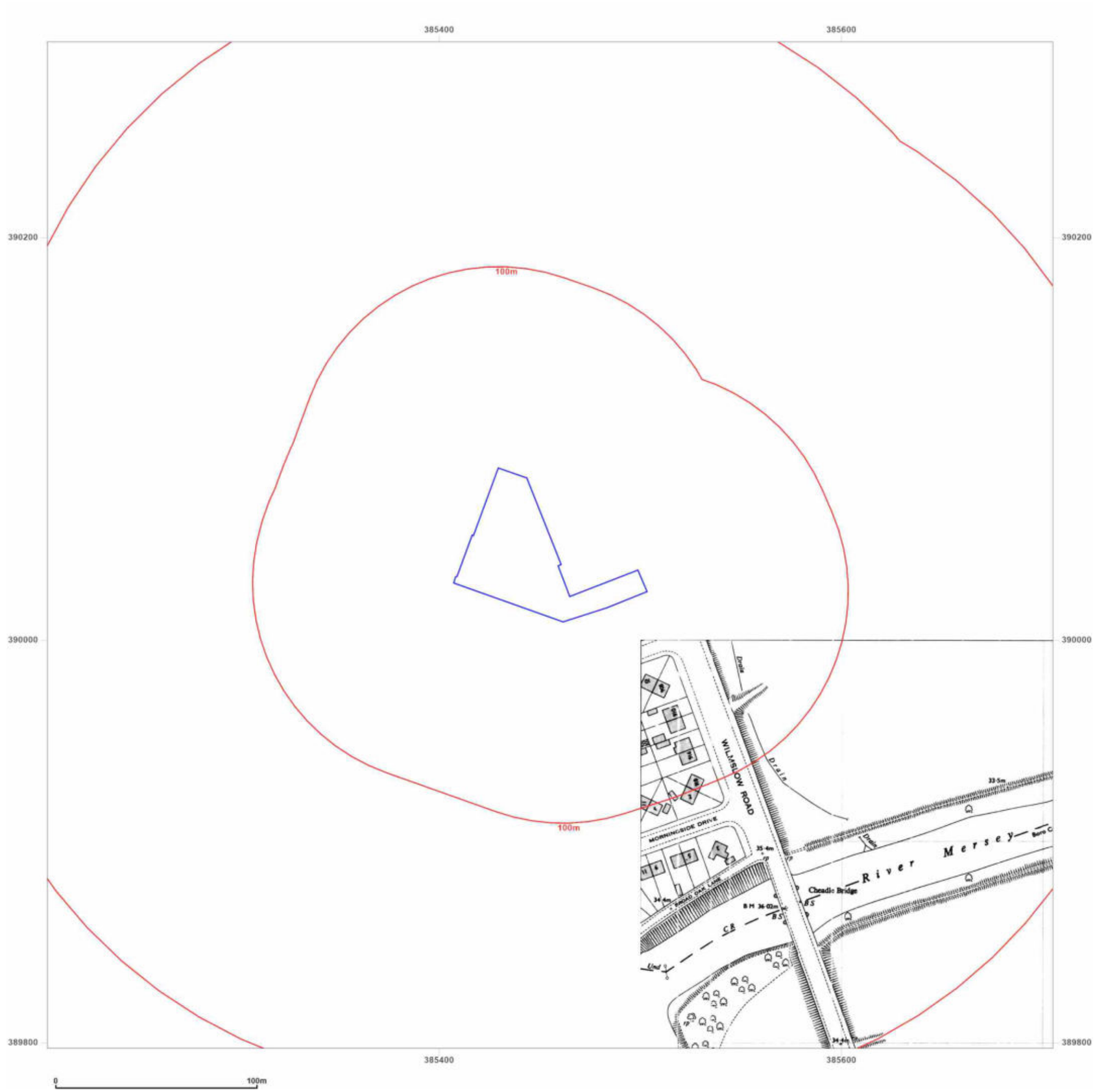

Site Details:

902 Wilmslow Road, Didsbury,
Manchester, M20 5PG

Client Ref: CMAPS-CM-1149479-4199-140224
Report Ref: CMAPS-CM-1149479-4199-140224HIS
Grid Ref: 385455, 390047

Map Name: National Grid

Map date: **1958**

Scale: 1:1,250

Printed at: 1:2,000

N
W E
S

Surveyed N/A
Revised N/A
Edition N/A
Copyright N/A
Levelled N/A

Produced by
Groundsure Insights
www.groundsure.com

Supplied by:
www.centremapslive.com
groundsure@centremaps.com

© Crown copyright and database rights 2018 Ordnance Survey 100035207

Production date: 14 February 2024

Map legend available at:
www.groundsure.com/sites/default/files/groundsure_legend.pdf

Site Details:

902 Wilmslow Road, Didsbury,
Manchester, M20 5PG

Client Ref: CMAPS-CM-1149479-4199-140224
Report Ref: CMAPS-CM-1149479-4199-140224HIS
Grid Ref: 385455, 390047

Map Name: National Grid

Map date: **1957-1958**

Scale: 1:2,500

Printed at: 1:2,500

N
W E
S

Surveyed 1957
Revised 1957
Edition N/A
Copyright 1959
Levelled 1949

Surveyed 1958
Revised 1958
Edition N/A
Copyright 1959
Levelled 1949

Produced by
Groundsure Insights
www.groundsure.com

Supplied by:
www.centremapslive.com
groundsure@centremaps.com

© Crown copyright and database rights 2018 Ordnance Survey 100035207

Production date: 14 February 2024

Map legend available at:
www.groundsure.com/sites/default/files/groundsure_legend.pdf

Site Details:

902 Wilmslow Road, Didsbury,
Manchester, M20 5PG

Client Ref: CMAPS-CM-1149479-4199-140224
Report Ref: CMAPS-CM-1149479-4199-140224HIS
Grid Ref: 385455, 390047

Map Name: National Grid

Map date: **1966**

Scale: 1:2,500

Printed at: 1:2,500

N
W E
S

Surveyed 1966
Revised 1966
Edition N/A
Copyright 1967
Levelled 1958

Produced by
Groundsure Insights
www.groundsure.com

Supplied by:
www.centremapslive.com
groundsure@centremaps.com

© Crown copyright and database rights 2018 Ordnance Survey 100035207

Production date: 14 February 2024

Map legend available at:
www.groundsure.com/sites/default/files/groundsure_legend.pdf

Site Details:

902 Wilmslow Road, Didsbury,
Manchester, M20 5PG

Client Ref: CMAPS-CM-1149479-4199-140224
Report Ref: CMAPS-CM-1149479-4199-140224HIS
Grid Ref: 385455, 390047

Map Name: National Grid

Map date: **1966-1970**

Scale: 1:1,250

Printed at: 1:2,000

N
W E
S

Surveyed 1957
Revised 1970
Edition N/A
Copyright 1970
Levelled 1958

Surveyed 1958
Revised 1966
Edition N/A
Copyright 1966
Levelled 1958

Produced by
Groundsure Insights
www.groundsure.com

Supplied by:
www.centremapslive.com
groundsure@centremaps.com

© Crown copyright and database rights 2018 Ordnance Survey 100035207

Production date: 14 February 2024

Map legend available at:
www.groundsure.com/sites/default/files/groundsure_legend.pdf

Site Details:

902 Wilmslow Road, Didsbury,
Manchester, M20 5PG

Client Ref: CMAPS-CM-1149479-4199-140224
Report Ref: CMAPS-CM-1149479-4199-140224HIS
Grid Ref: 385455, 390047

Map Name: National Grid

Map date: **1974-1975**

Scale: 1:1,250

Printed at: 1:2,000

N
W E
S

Surveyed 1957
Revised 1974
Edition N/A
Copyright 1975
Levelled 1958

Surveyed N/A
Revised N/A
Edition N/A
Copyright N/A
Levelled N/A

Produced by
Groundsure Insights
www.groundsure.com

Supplied by:
www.centremapslive.com
groundsure@centremaps.com

© Crown copyright and database rights 2018 Ordnance Survey 100035207

Production date: 14 February 2024

Map legend available at:
www.groundsure.com/sites/default/files/groundsure_legend.pdf

Site Details:

902 Wilmslow Road, Didsbury,
Manchester, M20 5PG

Client Ref: CMAPS-CM-1149479-4199-140224
Report Ref: CMAPS-CM-1149479-4199-140224HIS
Grid Ref: 385455, 390047

Map Name: National Grid

Map date: **1982-1984**

Scale: 1:1,250

Printed at: 1:2,000

N
W E
S

Surveyed 1958
Revised 1982
Edition N/A
Copyright 1982
Levelled 1958

Surveyed 1958
Revised 1984
Edition N/A
Copyright 1984
Levelled 1958

Produced by
Groundsure Insights
www.groundsure.com

Supplied by:
www.centremapslive.com
groundsure@centremaps.com

© Crown copyright and database rights 2018 Ordnance Survey 100035207

Production date: 14 February 2024

Map legend available at:
www.groundsure.com/sites/default/files/groundsure_legend.pdf

Site Details:

902 Wilmslow Road, Didsbury,
Manchester, M20 5PG

Client Ref: CMAPS-CM-1149479-4199-140224
Report Ref: CMAPS-CM-1149479-4199-140224HIS
Grid Ref: 385455, 390047

Map Name: National Grid

Map date: **1984-1989**

Scale: 1:1,250

Printed at: 1:2,000

N
W E
S

Surveyed 1956
Revised 1988
Edition N/A
Copyright 1988
Levelled 1956

Surveyed N/A
Revised N/A
Edition N/A
Copyright 1984
Levelled 1958

Surveyed 1958
Revised 1989
Edition N/A
Copyright 1989
Levelled 1958

Produced by
Groundsure Insights
www.groundsure.com

Supplied by:
www.centremapslive.com
groundsure@centremaps.com

© Crown copyright and database rights 2018 Ordnance Survey 100035207

Production date: 14 February 2024

Map legend available at:
www.groundsure.com/sites/default/files/groundsure_legend.pdf

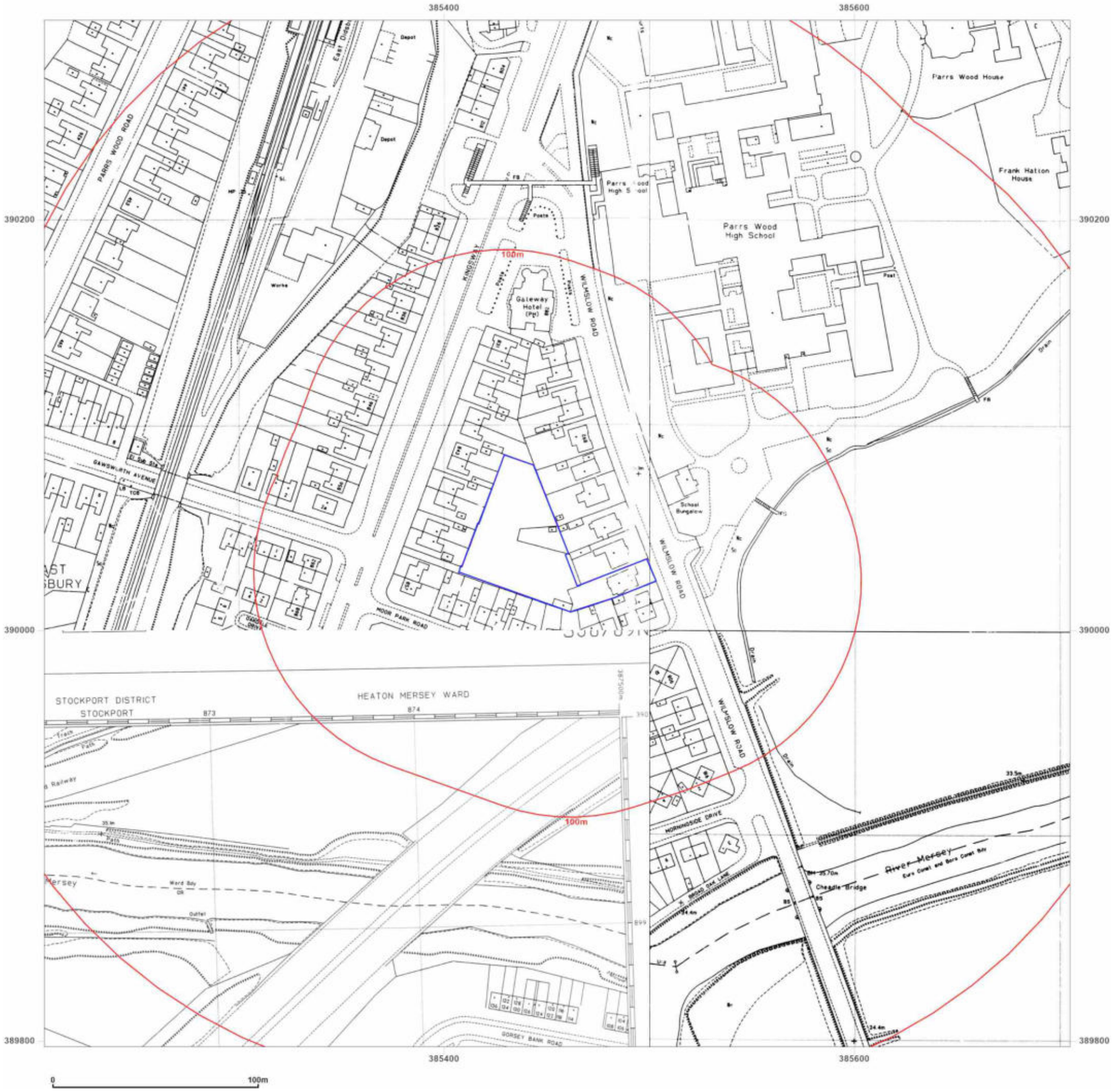

Site Details:

902 Wilmslow Road, Didsbury,
Manchester, M20 5PG

Client Ref: CMAPS-CM-1149479-4199-140224
Report Ref: CMAPS-CM-1149479-4199-140224HIS
Grid Ref: 385455, 390047

Map Name: National Grid

Map date: **1992**

Scale: 1:1,250

Printed at: 1:2,000

N
W E
S

Surveyed 1992
Revised 1992
Edition N/A
Copyright 1992
Levelled N/A

Surveyed N/A
Revised N/A
Edition N/A
Copyright 1992
Levelled N/A

Surveyed 1992
Revised 1992
Edition N/A
Copyright 1992
Levelled N/A

Surveyed N/A
Revised N/A
Edition N/A
Copyright 1992
Levelled N/A

Produced by
Groundsure Insights
www.groundsure.com

Supplied by:
www.centremapslive.com
groundsure@centremaps.com

© Crown copyright and database rights 2018 Ordnance Survey 100035207

Production date: 14 February 2024

Map legend available at:
www.groundsure.com/sites/default/files/groundsure_legend.pdf

Site Details:

902 Wilmslow Road, Didsbury,
Manchester, M20 5PG

Client Ref: CMAPS-CM-1149479-4199-140224
Report Ref: CMAPS-CM-1149479-4199-140224HIS
Grid Ref: 385455, 390047

Map Name: National Grid

Map date: **1992**

Scale: 1:1,250

Printed at: 1:2,000

N
W E
S

Surveyed 1957
Revised 1974
Edition N/A
Copyright 1992
Levelled N/A

Surveyed 1992
Revised 1992
Edition N/A
Copyright N/A
Levelled N/A

Surveyed 1992
Revised 1992
Edition N/A
Copyright N/A
Levelled N/A

Produced by
Groundsure Insights
www.groundsure.com

Supplied by:
www.centremapslive.com
groundsure@centremaps.com

© Crown copyright and database rights 2018 Ordnance Survey 100035207

Production date: 14 February 2024

Map legend available at:
www.groundsure.com/sites/default/files/groundsure_legend.pdf

CENTRE MAPS LIVE.
FOR A BETTER POINT OF VIEW

Site Details:

902 Wilmslow Road, Didsbury,
Manchester, M20 5PG

Client Ref: CMAPS-CM-1149479-4199-140224
Report Ref: CMAPS-CM-1149479-4199-140224HIS
Grid Ref: 385455, 390047

Map Name: LandLine

Map date: **2003**

Scale: 1:1,250

Printed at: 1:1,250

N
W E
S

2003

Groundsure INSIGHTS

Powered by OS

Produced by
Groundsure Insights
www.groundsure.com

Supplied by:
www.centremapslive.com
groundsure@centremaps.com

© Crown copyright and database rights 2018 Ordnance Survey 100035207

Production date: 14 February 2024

Map legend available at:
www.groundsure.com/sites/default/files/groundsure_legend.pdf

FIGURES

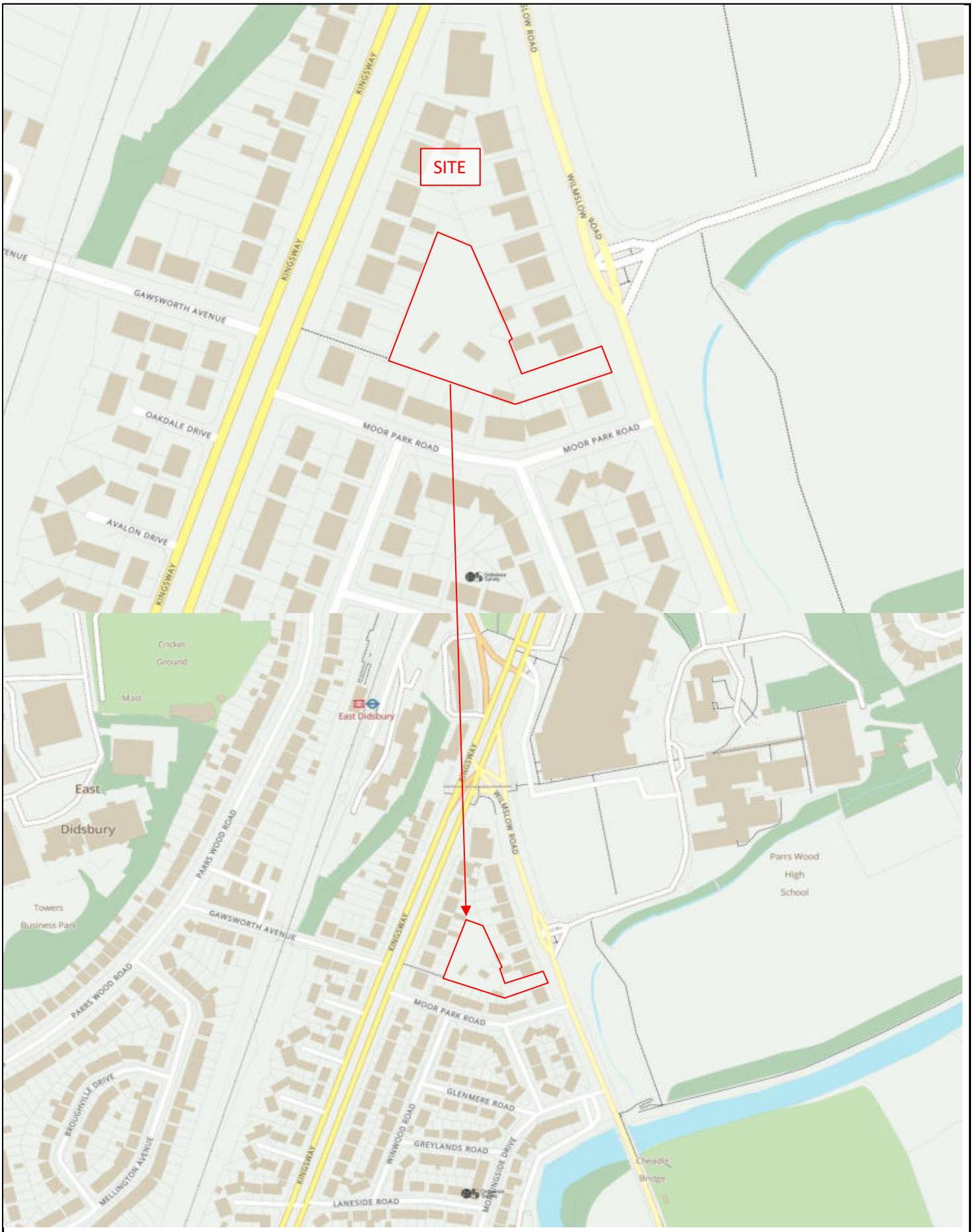

CROWN COPYRIGHT © REPRODUCED FROM THE ORDNANCE SURVEY WITH THE PERMISSION OF THE CONTROLLER OF HER MAJESTY'S STATIONARY OFFICE. LICENCE NO: 100033464

SUB SURFACE
SITE INVESTIGATION SPECIALISTS, GEOTECHNICAL & ENVIRONMENTAL CONSULTANTS
3 Peel Street, Preston, Lancashire, PR2 2QS. Tel: (01772) 561135 Fax: (01772) 204907

Site Location Plan

Site:	Date Drawn:	Date Checked:	Orientation:	Job Number:
902 WILMSLOW ROAD, DIDSBURY, MANCHESTER M20 5PG	04-Mar-24		N	7913
Client:	**Drawn By:**	**Checked By:**	**Scale:**	**Figure Number:**
AM7 GROUP LIMITED	DB		_	1

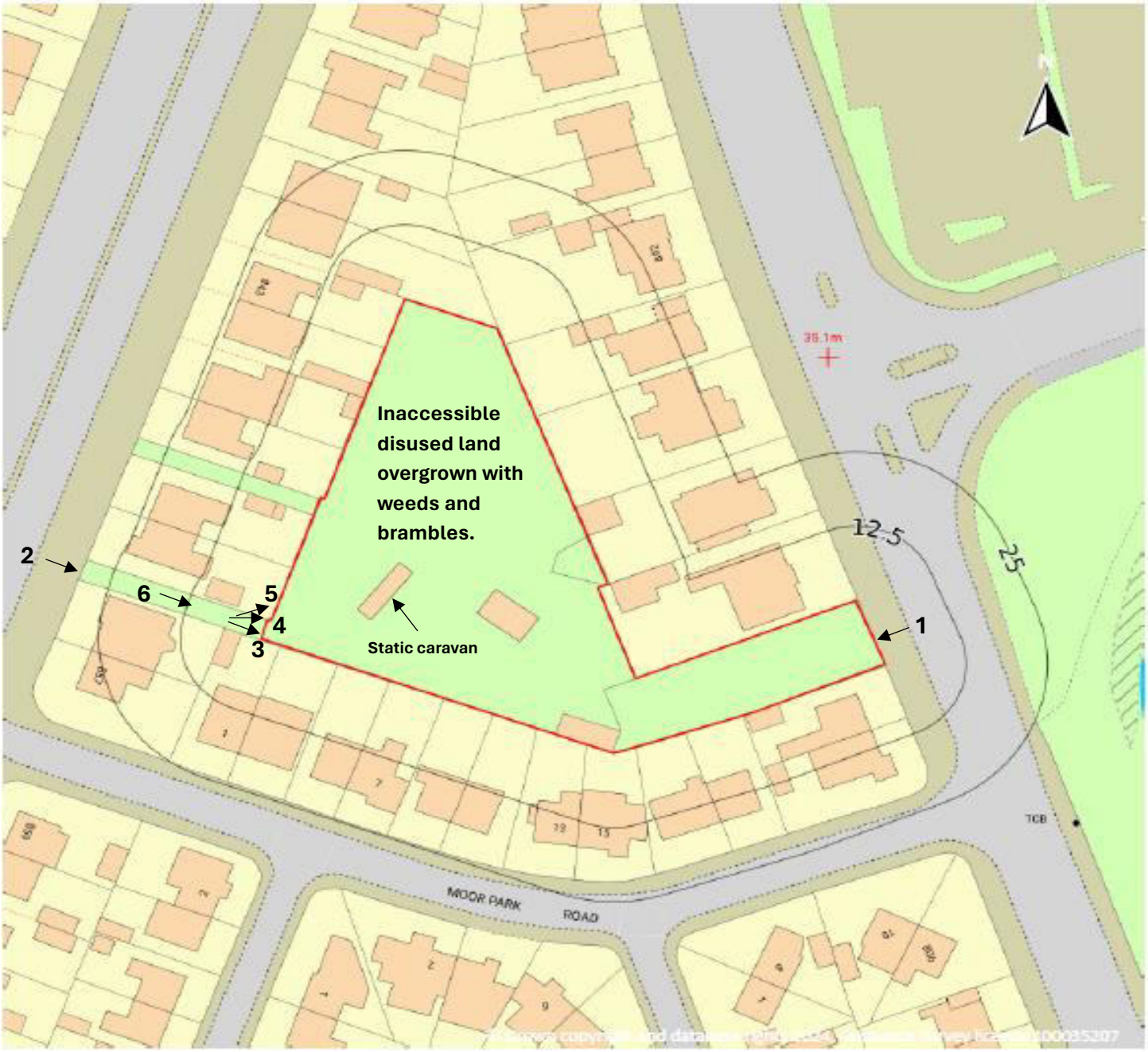

CROWN COPYRIGHT © REPRODUCED FROM THE ORDNANCE SURVEY WITH THE PERMISSION OF THE CONTROLLER OF HER MAJESTY'S STATIONARY OFFICE. LICENCE NO: 100033464

SUB SURFACE
SITE INVESTIGATION SPECIALISTS, GEOTECHNICAL & ENVIRONMENTAL CONSULTANTS
3 Peel Street, Preston, Lancashire, PR2 2QS. Tel: (01772) 561135 Fax: (01772) 204907

Exploratory Hole Location Plan

Site:	Date Drawn:	Date Checked:	Orientation:	Job Number:
902 WILMSLOW ROAD, DIDSBURY, MANCHESTER M20 5PG	04-Mar-24		N	7913
Client:	**Drawn By:**	**Checked By:**	**Scale:**	**Figure Number:**
AM7 GROUP LIMITED	DB		_	2

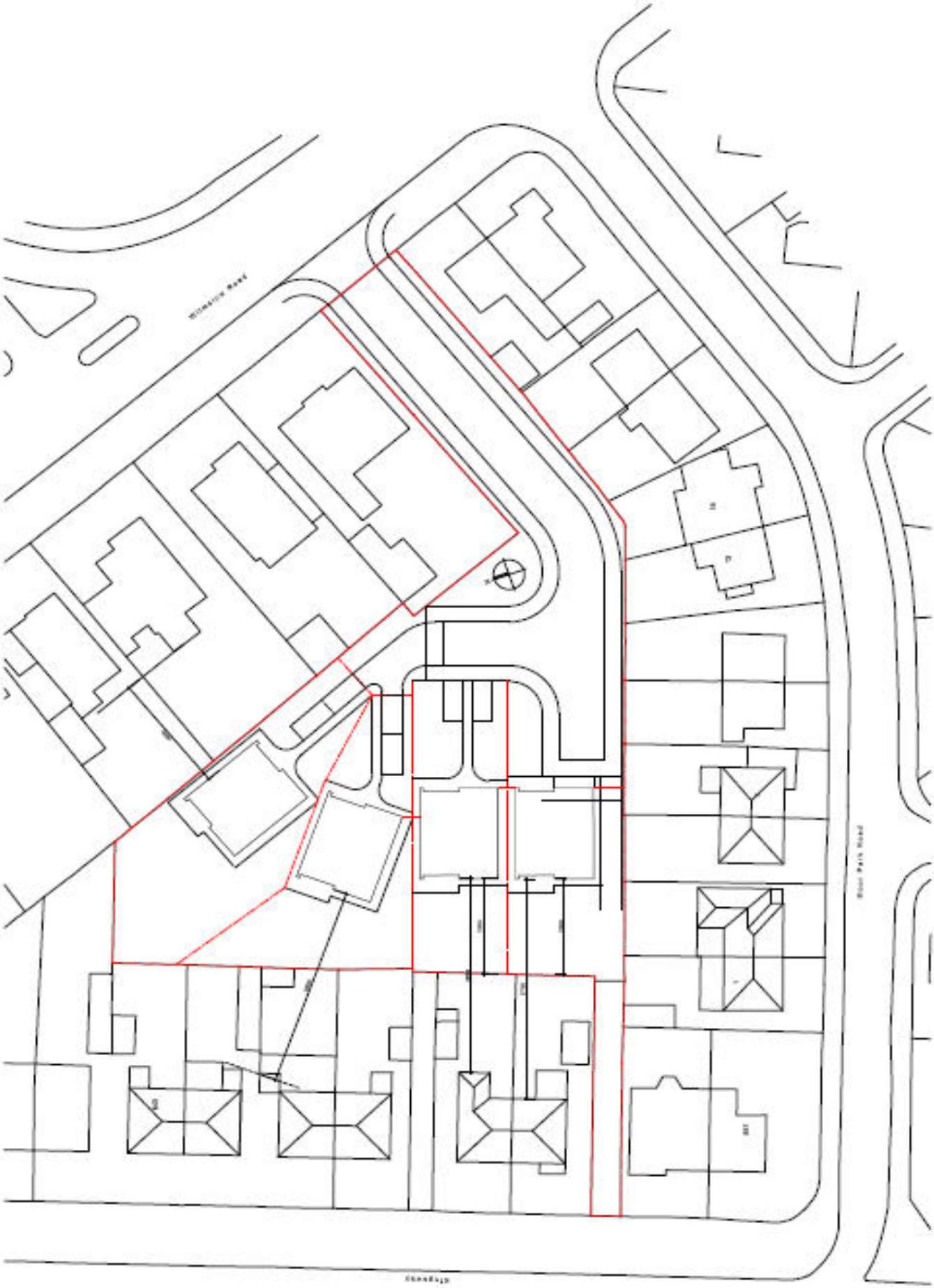

SUB SURFACE

SITE INVESTIGATION SPECIALISTS, GEOTECHNICAL & ENVIRONMENTAL CONSULTANTS

3 Peel Street, Preston, Lancashire, PR2 2QS. Tel: (01772) 561135 Fax: (01772) 204907

Proposed Development

Site:	Date Drawn:	Date Checked:	Orientation:	Job Number:
902 WILMSLOW ROAD, DIDSBURY, MANCHESTER M20 5PG	04-Mar-24		N	7913
Client:	**Drawn By:**	**Checked By:**	**Scale:**	**Figure Number:**
AM7 GROUP LIMITED	DB		_	3