RENOLD BUILDING
EXTERNAL SIGNAGE

Planning Support Documents

REV 6
September 2024

PLACE
MARQUE
+

EXTERNAL PROPOSAL

There are two entrances to Renold Building via Renold Street and an events entrance over the footbridge from Altrincham Street. New signage is required to announce both entrances and disclose which is the main entry point and which is the events entrance. The sign design should follow the new brand design principles to reinforce the new brand.

Proposed Signage Area

Arrival Elevation - South Entrance

Main Entrance - South Entrance
Canopy colour to be retained

Events Entrance - Altrincham Street
Canopy colour to be retained

RENOLD BUILDING

Design Intent Drawing: DID_IDM_EXT-ST-00
Sign Type: EXT-ST-00 - High Level Building Identifier - Halo Illuminated
Scale: 1:20 @ A2 - DNS from this drawing

Quantity: x1
Location: North Elevation

Requires a 3 core power supply with a means of isolation, to place transformers through the wall facade, feed locations TBC
Manufacturer to confirm requirements for power and detailed fixing method to building facade.

EXT-ST-00
5m x 5m built-up lettering and logo with 50mm return depth, with opal acrylic backer and to incorporate LEDs for back-lit illumination.
Mounted using stand-off rods to give halo effect.

4mm opal makrolon SUNKEN backtrays fitted on half bracket fixings with rear spacers, internal halo WHITE 12v LED illumination, 4854mm x 4854mm with 50mm deep returns, Built-up flat faced 0.9mm descaled s/s letters coated one std RAL colour, 4mm opal makrolon SUNKEN backtrays fitted on half bracket fixings (M4 pan head screws) with rear spacers, internal halo WHITE 12v LED illumination, 618mm high 'R'

Hilti HUS6 - H6 Concrete screw anchor fixing

Not to exceed 500 Cdm² - Suggested 200-300 Cdm² - Suggest dimmer to be added to lower the illumination as required.
Daylight white 4000k

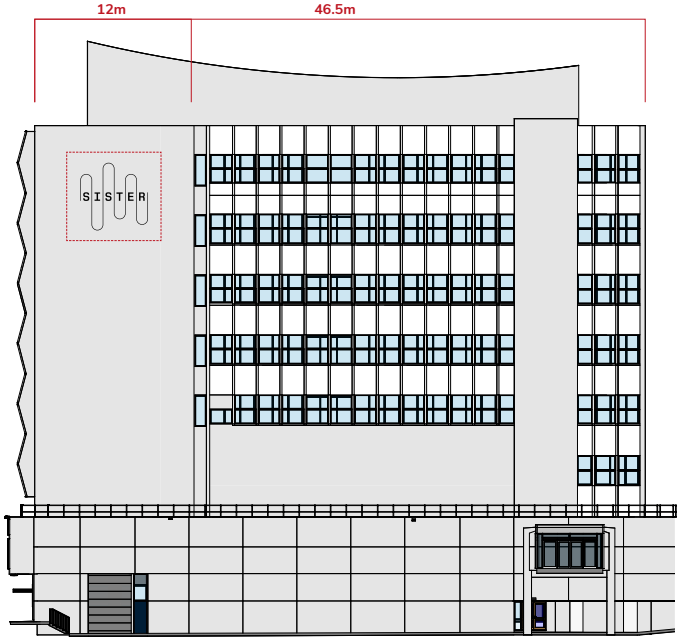

GENERAL NOTES

- This drawing is provided to exhibit design intent only.
- Shop drawings supplied by the manufacturer and approved by Wayfinding Consultant and Client are to provide the final specification document for this sign. Shop drawings to indicate fabrication and fastening methods approved by a qualified engineer. Alternative construction that does not change the intended appearance of sign will be considered but will require full client approval.
- All sign content shown is for visualisation purposes only. All final content will be unique to its location, approved artwork will be supplied to manufacturer by Wayfinding Consultant.
- All dimensions are in millimetres - do not scale from this drawing.
- Manufacturer to ensure stability and build ability aspects suitable to local ground conditions and wall structures.

FRONT ELEVATION

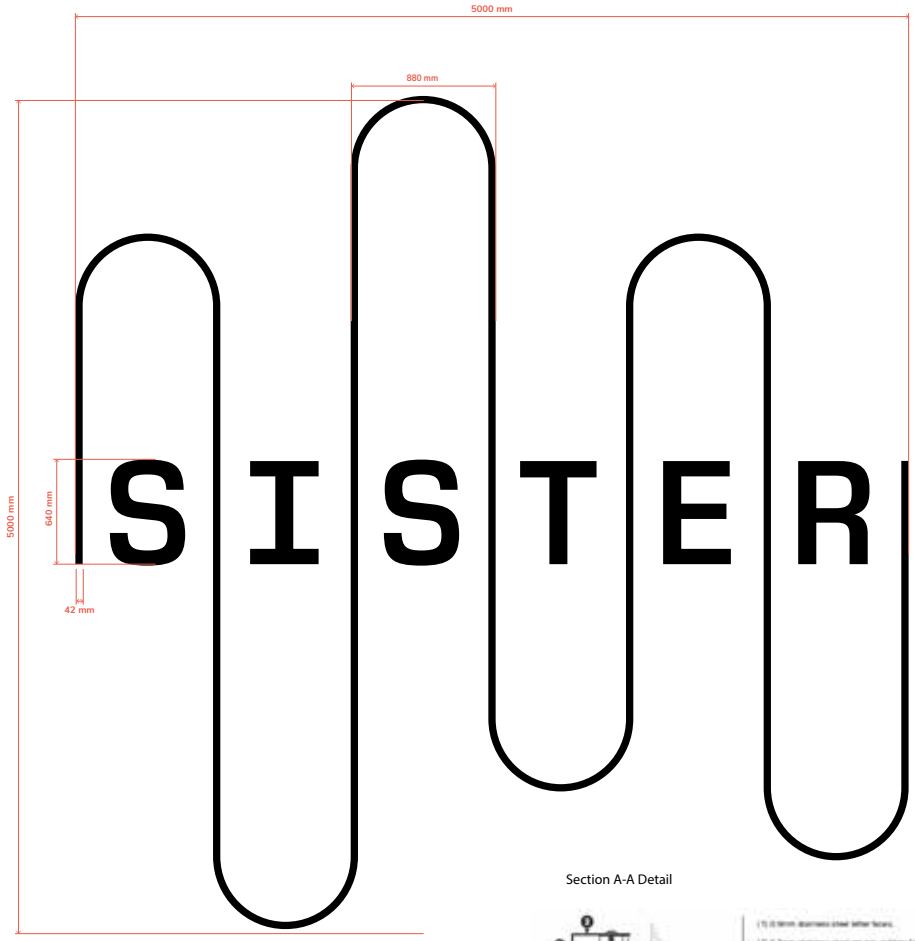

Section A-A Detail

SIDE ELEVATION

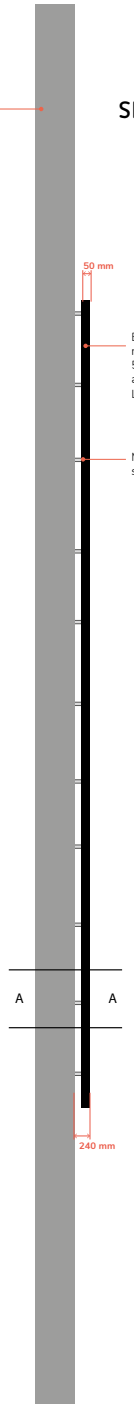

PLACE MARQUE +

RENOLD BUILDING

Design Intent Drawing: DID_IDM_EXT-ST-01
Sign Type: EXT-ST-02b - Mid Level Building Graphic
Scale: 1:50 @ A2 - DNS from this drawing

Quantity: x1
Location: South Elevation

EXT-ST-01

Painted application to building facade.

Manufacturer to provide product spec of paint, application & future removal detail.

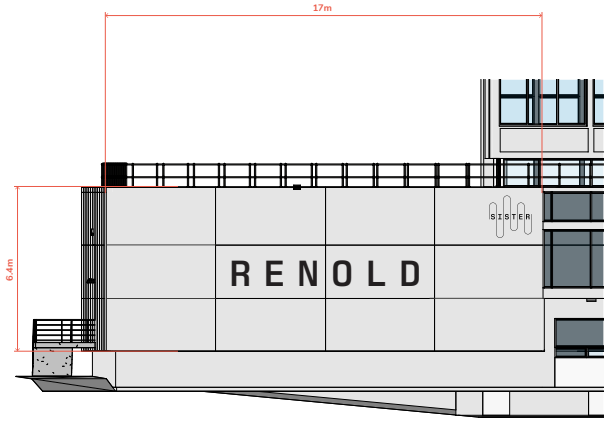

FRONT ELEVATION

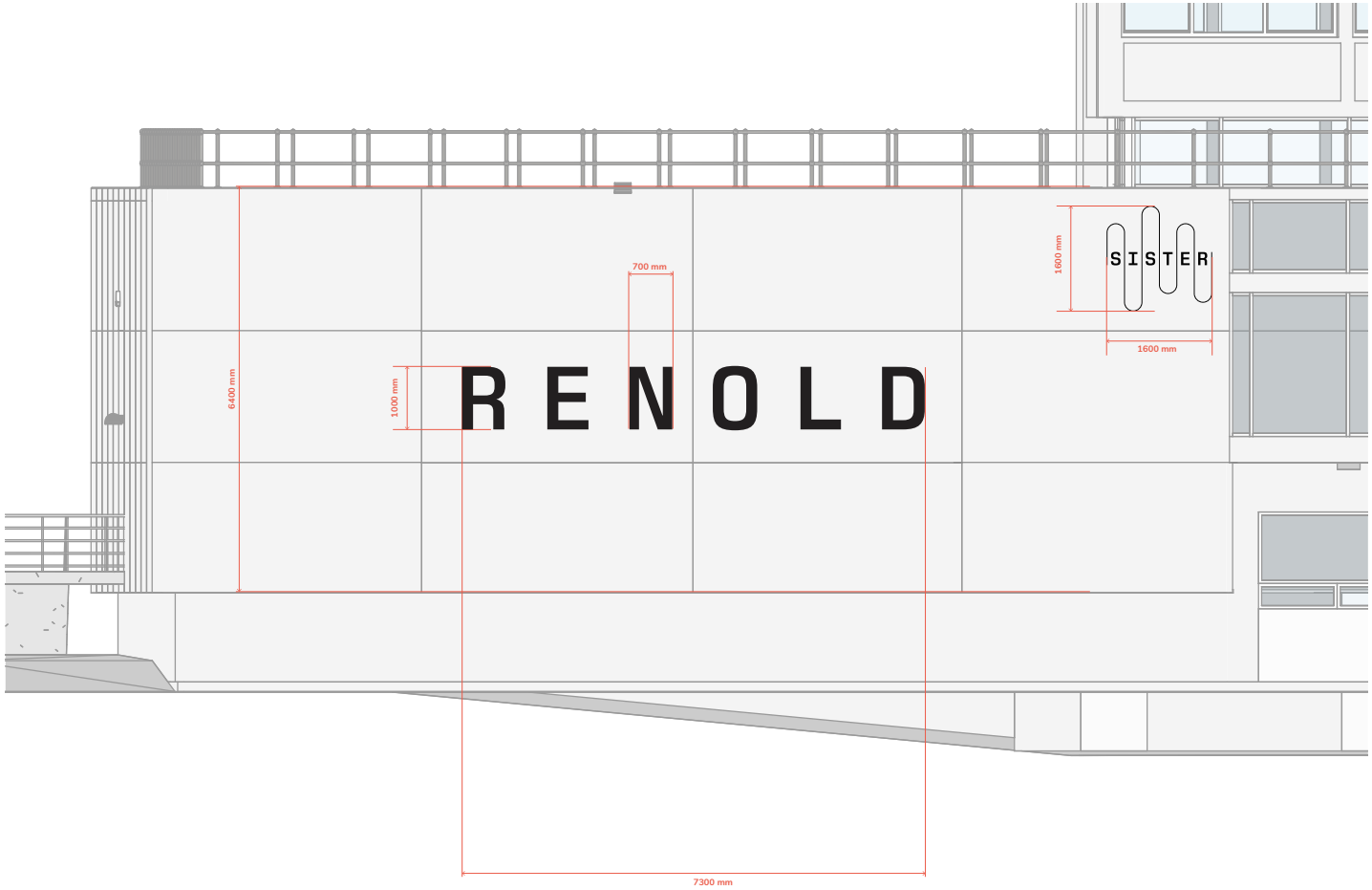

GENERAL NOTES

- This drawing is provided to exhibit design intent only
- Shop drawings supplied by the manufacturer and approved by Wayfinding Consultant and Client are to provide the final specification document for this sign. Shop drawings to indicate fabrication and fastening methods approved by a qualified engineer. Alternative construction that does not change the intended appearance of sign will be considered but will require full client approval.
- All sign content shown is for visualisation purposes only. All final content will be unique to its location, approved artwork will be supplied to manufacturer by Wayfinding Consultant.
- All dimensions are in millimetres - do not scale from this drawing.
- Manufacturer to ensure stability and build ability aspects suitable to local ground conditions and wall structures.

PLACE MARQUE +

RENOLD BUILDING

Design Intent Drawing: DID_IDM_EXT-ST-02b-NF
Sign Type: EXT-ST-02b - Mid Level Building Identifier (North Facade)
Scale: 1:50 @ A2 - DNS from this drawing
Version: 2

Quantity: x1
Location: North, west, east Elevations

Manufacturer to confirm requirements for detailed fixing method to building canopy.

EXT-ST-02b - North Facade

Built up aluminium 3D lettering, 265mm high with 75mm deep returns, coated one std white RAL colour with bottom fixing rail painted black. Mechanically fixed to canopy, manufacturer to advise fixing method.

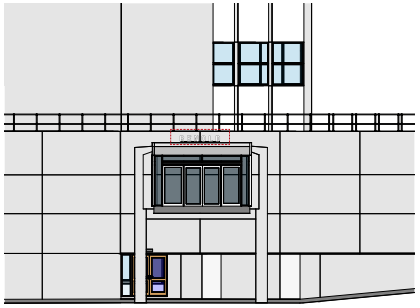

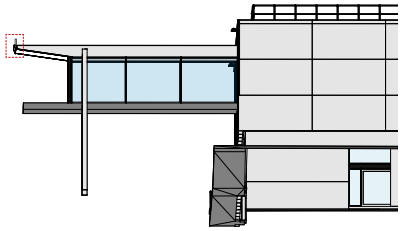

FRONT ELEVATION

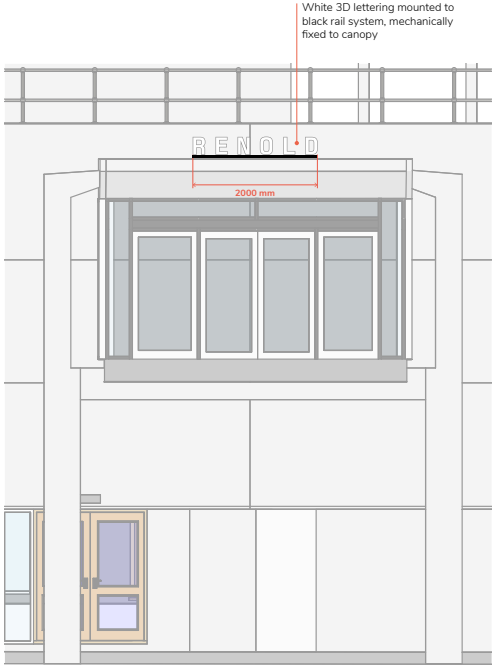

SIDE ELEVATIONS

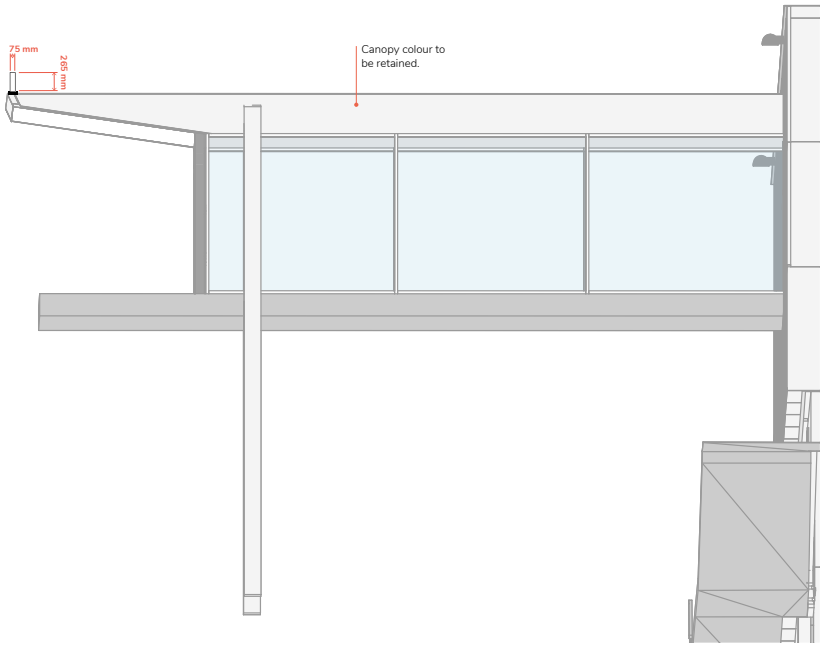

PLAN VIEW

GENERAL NOTES

- This drawing is provided to exhibit design intent only
- Shop drawings supplied by the manufacturer and approved by Wayfinding Consultant and Client are to provide the final specification document for this sign. Shop drawings to indicate fabrication and fastening methods approved by a qualified engineer. Alternative construction that does not change the intended appearance of sign will be considered but will require full client approval.
- All sign content shown is for visualisation purposes only. All final content will be unique to its location, approved artwork will be supplied to manufacturer by Wayfinding Consultant.
- All dimensions are in millimetres - do not scale from this drawing.
- Manufacturer to ensure stability and build ability aspects suitable to local ground conditions and wall structures.

PLACE MARQUE +

RENOLD BUILDING

Design Intent Drawing: DID_IDM_EXT-ST-02b-SF
Sign Type: EXT-ST-02b - Mid Level Building Identifier (South Facade)
Scale: 1:50 @ A2 - DNS from this drawing
Version: 2

Quantity: x1
Location: South, west, east Elevations

Manufacturer to confirm requirements for detailed fixing method to building canopy.

EXT-ST-02b - South Facade

Built up aluminium 3D lettering, 265mm high with 75mm deep returns, coated one std white RAL colour with bottom fixing rail painted black. Mechanically fixed to canopy, manufacturer to advise fixing method.

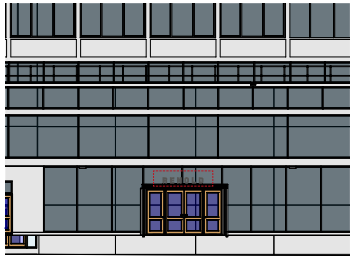

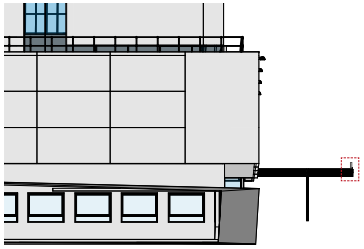

FRONT ELEVATION

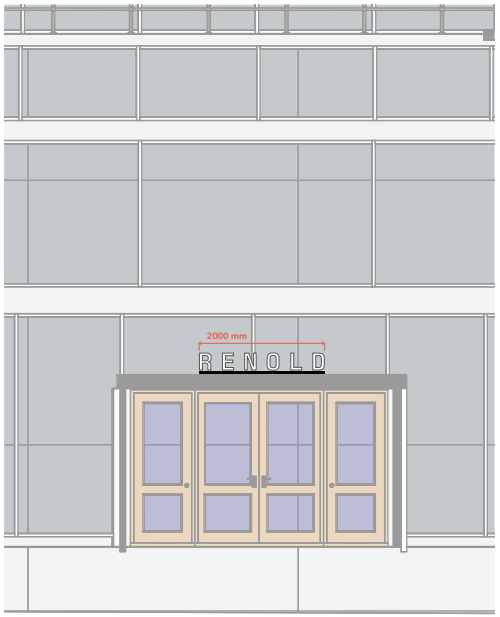

SIDE ELEVATIONS

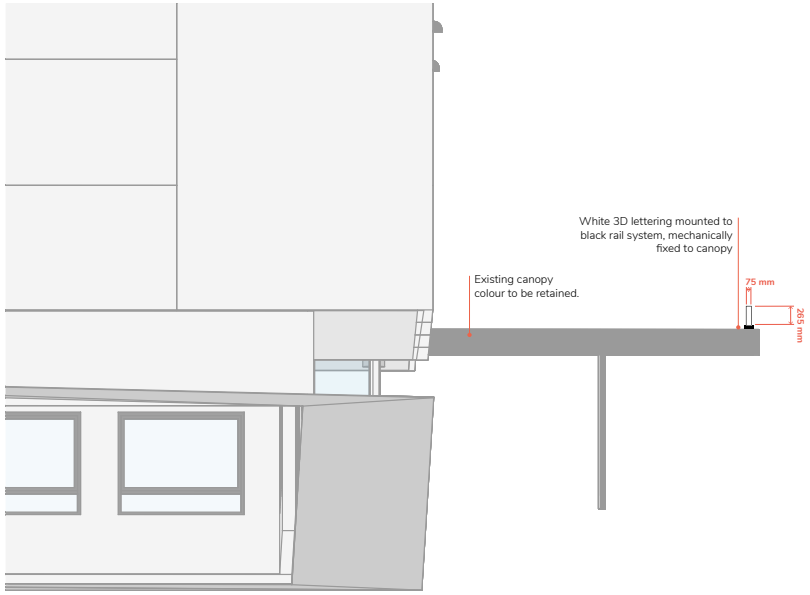

PLAN VIEW

GENERAL NOTES

- This drawing is provided to exhibit design intent only
- Shop drawings supplied by the manufacturer and approved by Wayfinding Consultant and Client are to provide the final specification document for this sign. Shop drawings to indicate fabrication and fastening methods approved by a qualified engineer. Alternative construction that does not change the intended appearance of sign will be considered but will require full client approval.
- All sign content shown is for visualisation purposes only. All final content will be unique to its location, approved artwork will be supplied to manufacturer by Wayfinding Consultant.
- All dimensions are in millimetres - do not scale from this drawing.
- Manufacturer to ensure stability and build ability aspects suitable to local ground conditions and wall structures.

PLACE MARQUE +

PROPOSED SIGN LOCATIONS

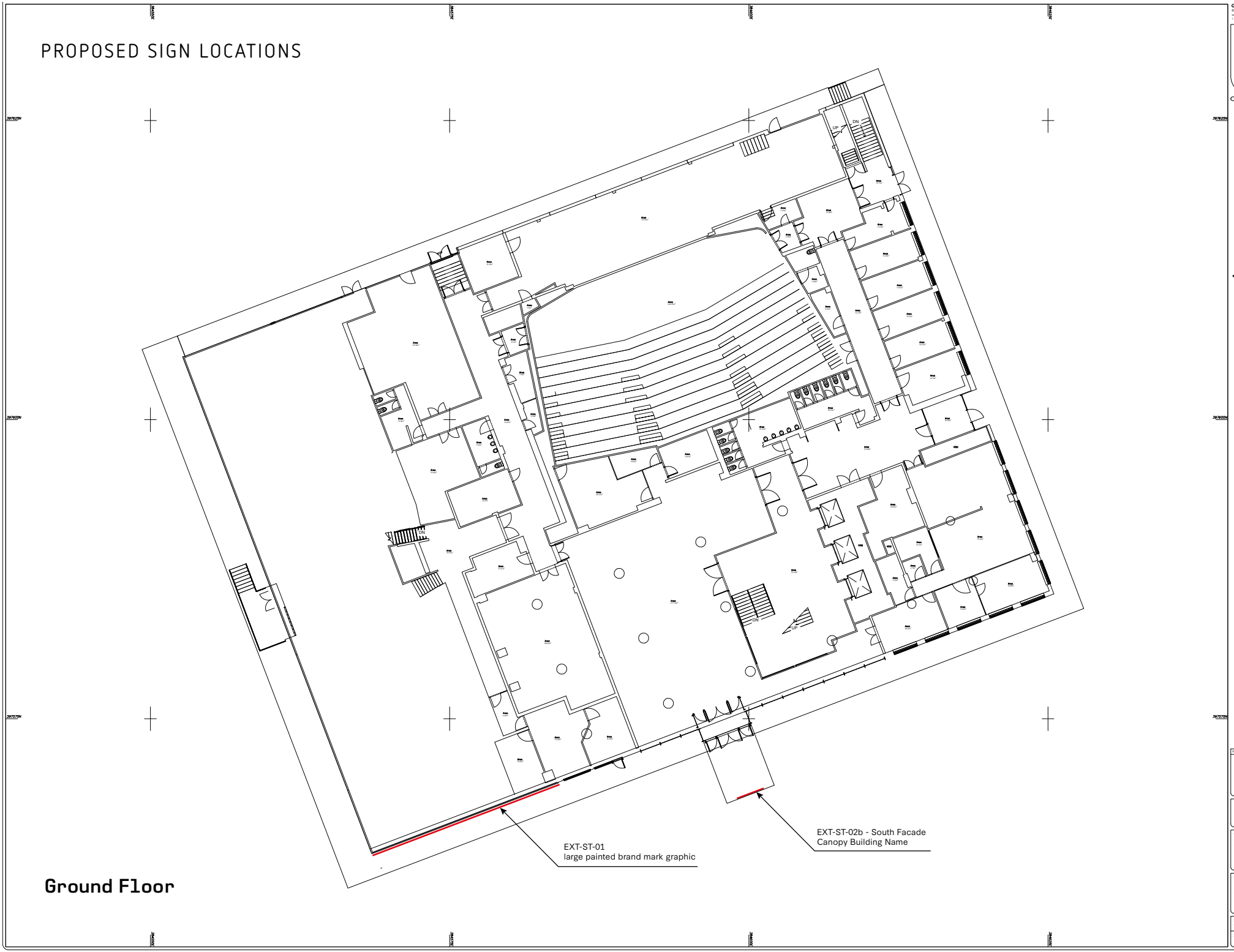

Ground Floor

© Survey & Engineering Projects Ltd. 2022
Reproduction in whole or in part by any means is prohibited without the prior permission of Survey & Engineering Projects Ltd.
T. (0161) 7288 0 (0161) 7288 0 W. www.sepsurvey.com E. info@sepsurvey.com

PLAN GRID NORTH

File Name: 523380 - Renold Ground Floor - Aldrich.dwg

LEGEND

TV AERIAL SOCKET	ABR
ALARM SENSOR	AS
ALARM	AL
SINGLE COMPUTER SOCKET	CPS
DOUBLE COMPUTER SOCKET	CPS
TRIPLE COMPUTER SOCKET	CPS
EXTRACTOR FAN	EXF
FIRE ALARM	FA
FIRE ALARM SWITCH	FAS
FLOOR SOCKET	FS
HAND DRYER	HD
SINGLE LIGHT SWITCH	LS
DOUBLE LIGHT SWITCH	LS
TRIPLE LIGHT SWITCH	LS
SINGLE PLUG SOCKET	PS
DOUBLE PLUG SOCKET	PS
TRIPLE PLUG SOCKET	PS
UNKNOWN SOCKET	PS
SINGLE SWITCH	SW
DOUBLE SWITCH	SW
TRIPLE SWITCH	SW
SOLAR SWITCH	SOS
EXTRACTOR FAN SWITCH	EFS
SWITCH BOARD	SBB
SINGLE PHONE SOCKET	TEL
DOUBLE PHONE SOCKET	TEL
TRIPLE PHONE SOCKET	TEL
THERMOSTAT	TH
WALL LIGHT	WL
LIGHT	LI
SMOKE DETECTOR	SD
RADIATOR	RAD

NOTES:
All levels relate to O.S. (Newlyn) Datum. Established using network RTK.
Survey plotted on a plane local grid, orientated to National Grid.

0 1m 2m 4m 6m 8m
SCALE BAR

REV	DATE	DESCRIPTION

SURVEY & ENGINEERING PROJECTS

Client
Alderley Park
2 - 10 Albert Square
Manchester
M2 6LW

Project Title
Renold Building Ground Floor At:
Id Manchester
Altrincham Street
M13 9PL

Surveyed	Drawn	Checked
T.Carrol	R.Jones	R.Critchley

Scale	Date	Drawing Ref.	No.	Size	Rev
1:100	May 22	523380-RGF	01	A1	--

PROPOSED SIGN LOCATIONS

EXT-ST-02b - North Facade
Canopy Building Name

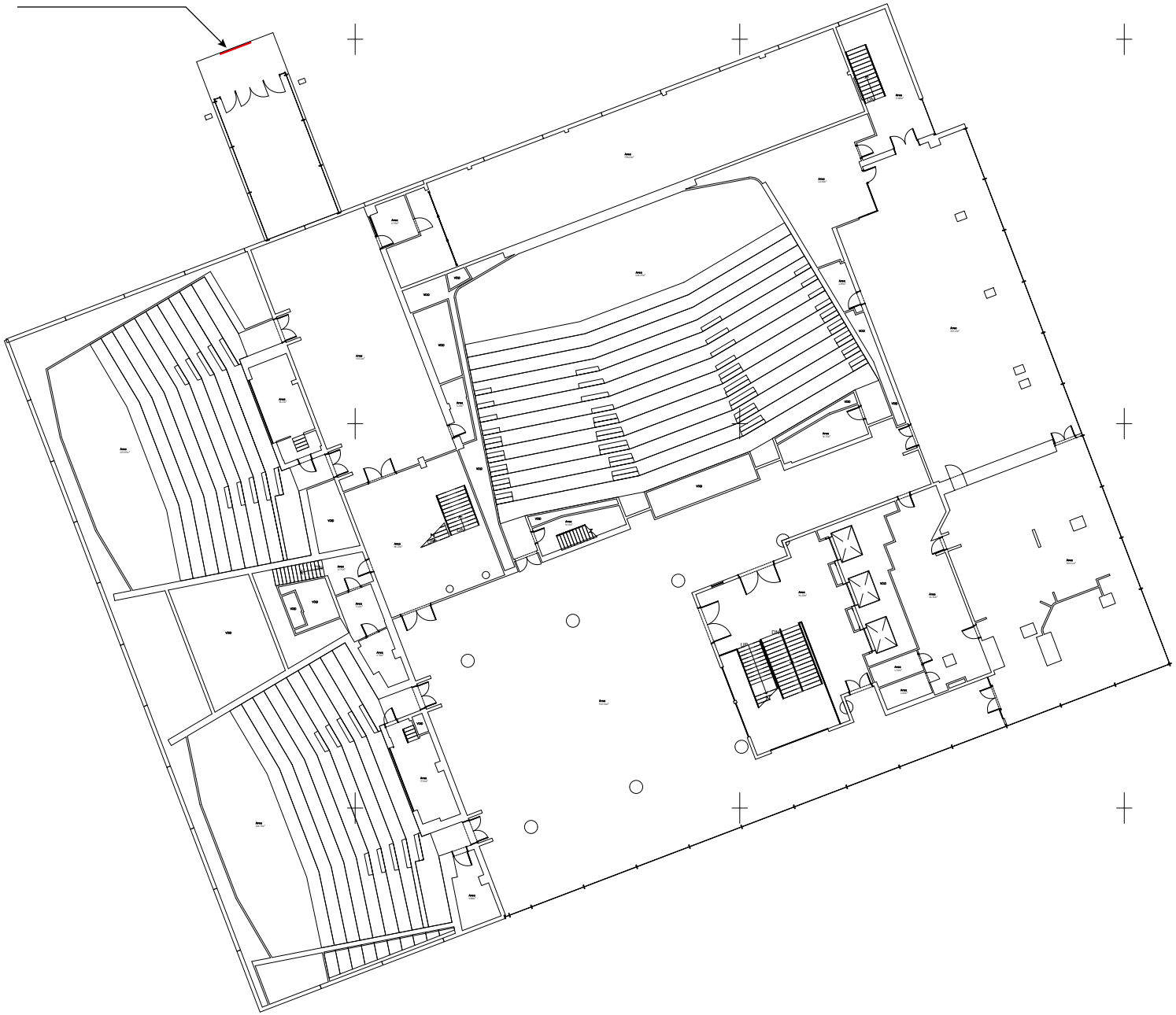

First Floor

© Survey & Engineering Projects Ltd. 2022
Reproduction in whole or in part by any means is prohibited without the prior permission of Survey & Engineering Projects Ltd.
T: (01495) 729955 F: (01495) 720066 W: www.surveyandengineering.co.uk E: info@surveyandengineering.co.uk

PLAN GRID NORTH

File Name: 523380 - Renold 1st Floor Annexe.dwg

LEGEND

TV AERIAL SOCKET	ABS
ALARM SENSOR	AS
ALARM	AL
SINGLE COMPUTER SOCKET	CPS
DOUBLE COMPUTER SOCKET	CPD
TRIPLE COMPUTER SOCKET	CPT
EXTRACTOR FAN	EXF
FIRE ALARM	FA
FIRE ALARM SWITCH	FAS
FLOOR SOCKET	FS
HAND DRYER	HD
SINGLE LIGHT SWITCH	LS
DOUBLE LIGHT SWITCH	LS
TRIPLE LIGHT SWITCH	LS
SINGLE PLUG SOCKET	PS
DOUBLE PLUG SOCKET	PS
TRIPLE PLUG SOCKET	PS
UNKNOWN SOCKET	PS
SINGLE SWITCH	SW
DOUBLE SWITCH	SW
TRIPLE SWITCH	SW
DIMMER SWITCH	DIM
EXTRACTOR FAN SWITCH	EFS
SWITCH ADVICE	SWA
SINGLE PHONE SOCKET	TEL
DOUBLE PHONE SOCKET	TEL
TRIPLE PHONE SOCKET	TEL
THERMOSTAT	TH
WALL LIGHT	WL
LIGHT	LI
SMOKE DETECTOR	SD
ENGINEER	ENG

NOTES:
All levels relate to O.S. (Newlyn) Datum. Established using network RTK.
Survey plotted on a plane local grid, orientated to National Grid.

0 1m 2m 4m 6m 8m
SCALE BAR

REV	DATE	DESCRIPTION

SURVEY & ENGINEERING PROJECTS

Client
Alderley Park
2 - 10 Albert Square
Manchester
M2 6LW

Project Title
Renold Building 1st Floor At:
Id Manchester
Altrincham Street
M13 9PL

Surveyed	Drawn	Checked
T.Carrol	R.Jones	R.Critchley

Scale	Date	Drawing Ref.	No.	Size	Rev
1:100	May 22	523380-R1F	01	A1	-

PROPOSED SIGN LOCATIONS

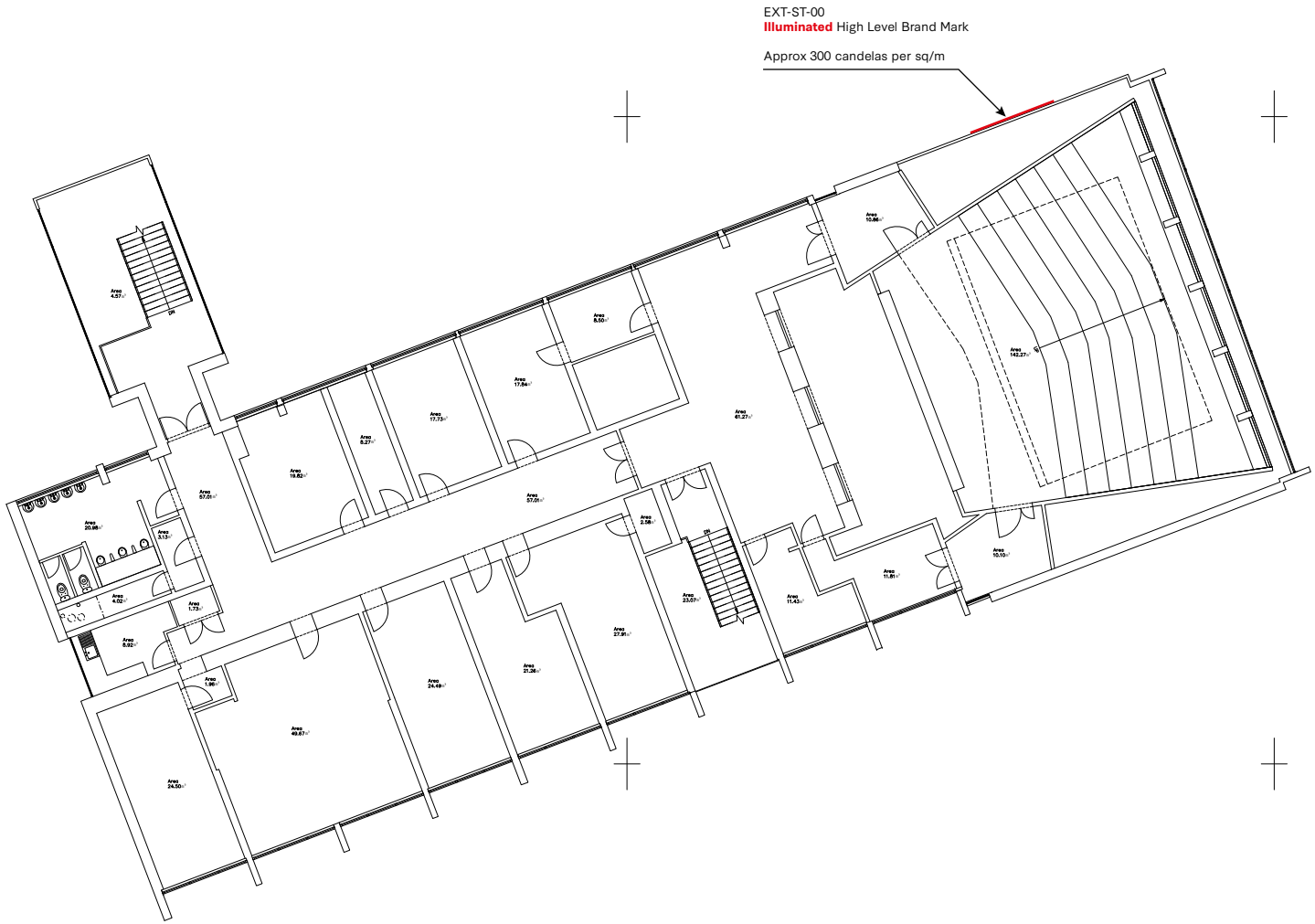

Floor 6

© Survey & Engineering Projects Ltd. 2022
Reproduction in whole or in part by any means is prohibited without the prior permission of Survey & Engineering Projects Ltd.
T. (01695) 729833 F. (01695) 725566 W. www.sepsurvey.com E. info@sepsurvey.com

N

PLAN GRID NORTH

File Name: S23380 - Renold 7th Floor_Areas.dwg

LEGEND

SPOT LEVEL	99.99
FLOOR LEVEL	FL99.99
CEILING LEVEL	CL99.99
SUSPENDED CEILING LEVEL	SUS99.99
UNDERSIDE OF BEAM	USB99.99
DOOR HEIGHT	DH99.99
SILL HEIGHT	SH99.99
LINTEL LEVEL	L99.99
ARCH TOP LEVEL	ATB0.99
ARCH BOTTOM LEVEL	ABB99.99
SOLID WALLS	
PARTITION WALLS	
BOILER	
BUILDING CANOPIES	
BUILDINGS	
CARPETS	
CLADDING	
COLUMN	
DIMENSIONS	
DOORS	
DUCTS	
ELEVATION DATUM	
ELEVATIONS STRUCTURAL	
ELEVATIONS DETAIL	
FENCES	
HANDRAILS	
INFILL	
INSPECTION COVERS	
KITCHEN FURNITURE	
LADDERS	
LEVELS	
LIGHTING	
BEAMS	
CEILING DETAIL	
PIPES	
RADIATORS	
RAMPS	
SECTION DATUM	
SECTIONS	
SERVICES	
SKYLIGHTS	
STANDARD	
STEPS STAIRS	
SURFACE CHANGES	
TANKS	
VENTS	
WALLS	
SANITARY FITTINGS	
WINDOWS	
WORKTOPS	
HIDDEN DETAIL	
LEVEL MARKER	99.99
LEVEL MARKER	99.99
STAIRS/RAMP DIRECTION	S
SLOPING CEILING DIRECTION	
BREAK LINE	
TOILET	
URINAL	
SHOWER	
WASH BASIN	
KITCHEN SINK	
BATH	
DOOR SWING	

TV AERIAL SOCKET	ADR
ALARM SENSOR	AS
ALARM	AL
SINGLE COMPUTER SOCKET	CPS
DOUBLE COMPUTER SOCKET	CPS
TRIPLE COMPUTER SOCKET	CPS
EXTRACTOR FAN	EXF
FIRE ALARM	FA
FIRE ALARM SWITCH	FAS
FLOOR SOCKET	FS
HAND DRYER	HD
SINGLE LIGHT SWITCH	LS
DOUBLE LIGHT SWITCH	LS
TRIPLE LIGHT SWITCH	LS
SINGLE PLUG SOCKET	PS
DOUBLE PLUG SOCKET	PS
TRIPLE PLUG SOCKET	PS
UNKNOWN SOCKET	PS
SINGLE SWITCH	SW
DOUBLE SWITCH	SW
TRIPLE SWITCH	SW
BOILER SWITCH	BOS
EXTRACTOR FAN SWITCH	EFS
SWITCH BOARD	SWB
SINGLE PHONE SOCKET	TEL
DOUBLE PHONE SOCKET	TEL
TRIPLE PHONE SOCKET	TEL
THERMOSTAT	TH
WALL LIGHT	WL
LIGHT	LI
SMOKE DETECTOR	SD
RADIATOR	RAD

NOTES:
All levels relate to O.S (Newlyn) Datum, Established using network RTK.
Survey plotted on a plane local grid, orientated to National Grid.

0 1m 2m 4m 6m 8m
SCALE BAR

REV	DATE	DESCRIPTION

SURVEY & ENGINEERING PROJECTS

Client
Alderley Park
2 - 10 Albert Square
Manchester
M2 6LW

Project Title
Renold Building 7th Floor At:
Id Manchester
Altricham Street
M13 9PL

Surveyed	Drawn	Checked
T.Carrol	C.Holland	R.Critchley

Scale	Date	Drawing Ref.	No.	Size	Rev
1:100	May 22	S23380-R7F	01	A1	--

PROPOSED ELEVATIONS

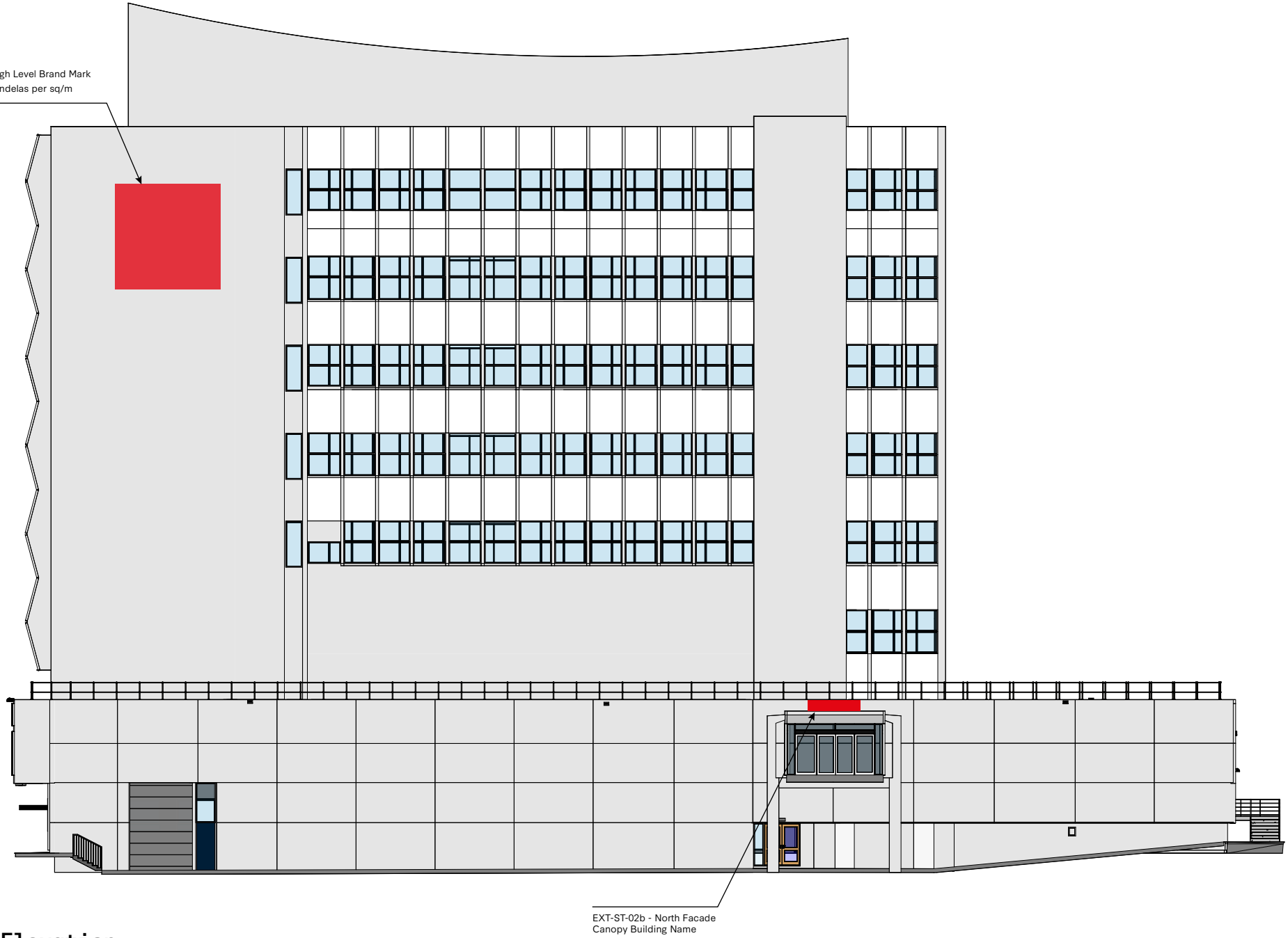

North Elevation

1:250

PROPOSED ELEVATIONS



South Elevation

1:250

PROPOSED ELEVATIONS



West Elevation
1:250

Location Ref.: EXT-ST-00
Sign Type: High Level Illuminated Sign

RENOLD
SCALE 1:250 @ A4

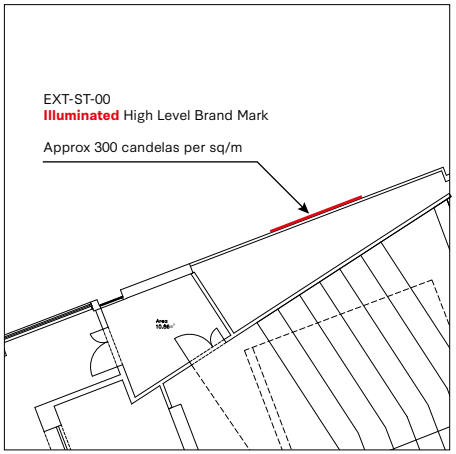

RENOLD
PLAN VIEW

FRONT ELEVATION

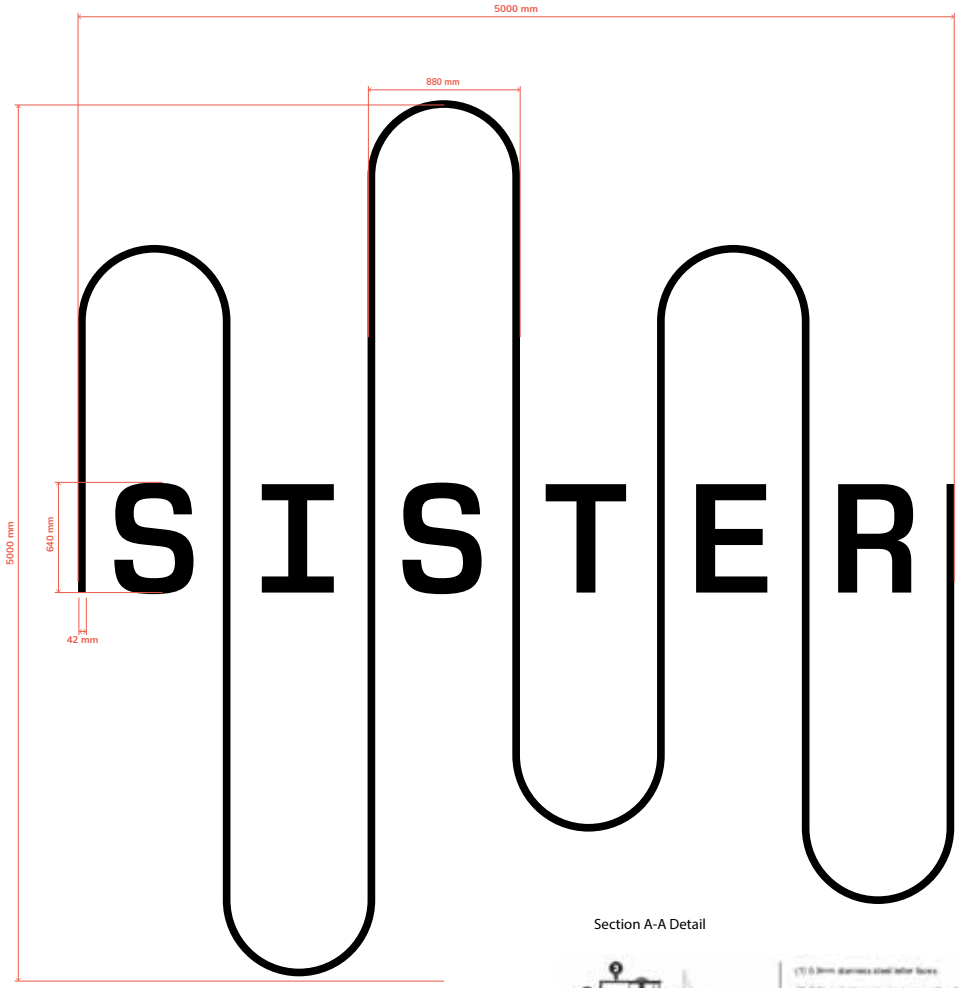

Section A-A Detail

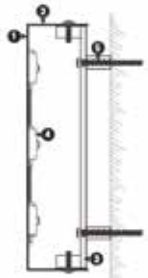

SIDE ELEVATION

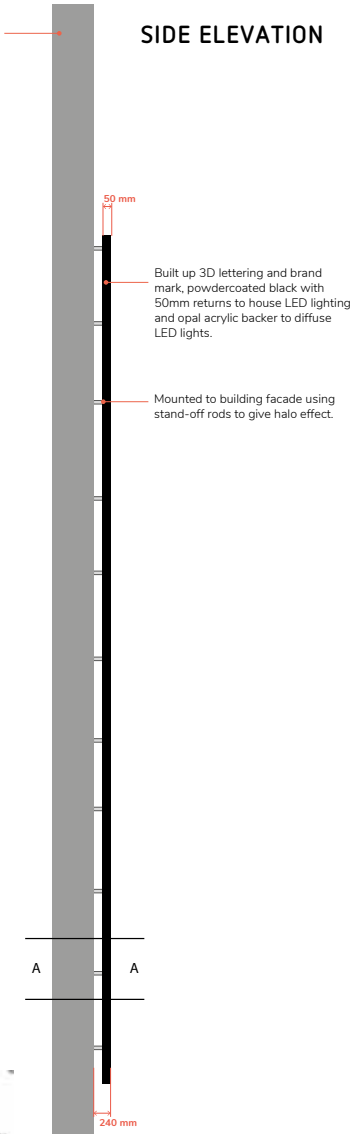

Location Ref.: EXT-ST-01
Sign Type: Large Painted Graphic

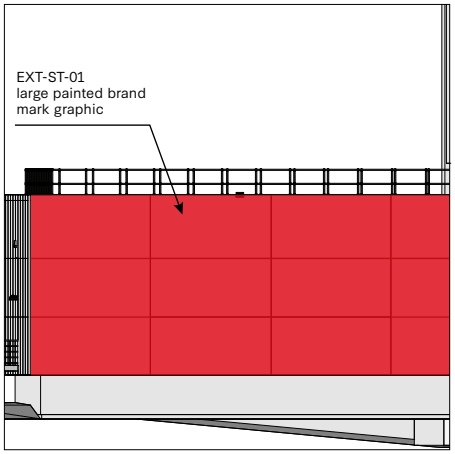

RENOLD
SCALE 1:250 @ A4

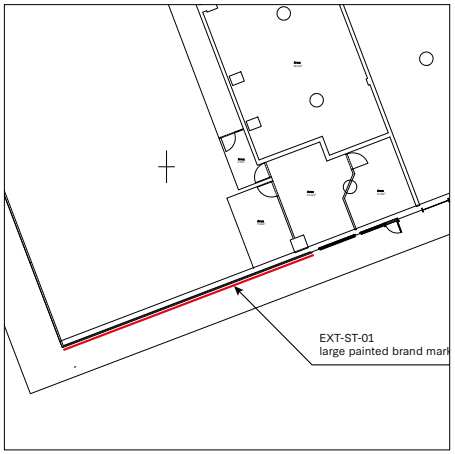

RENOLD
PLAN VIEW

FRONT ELEVATION

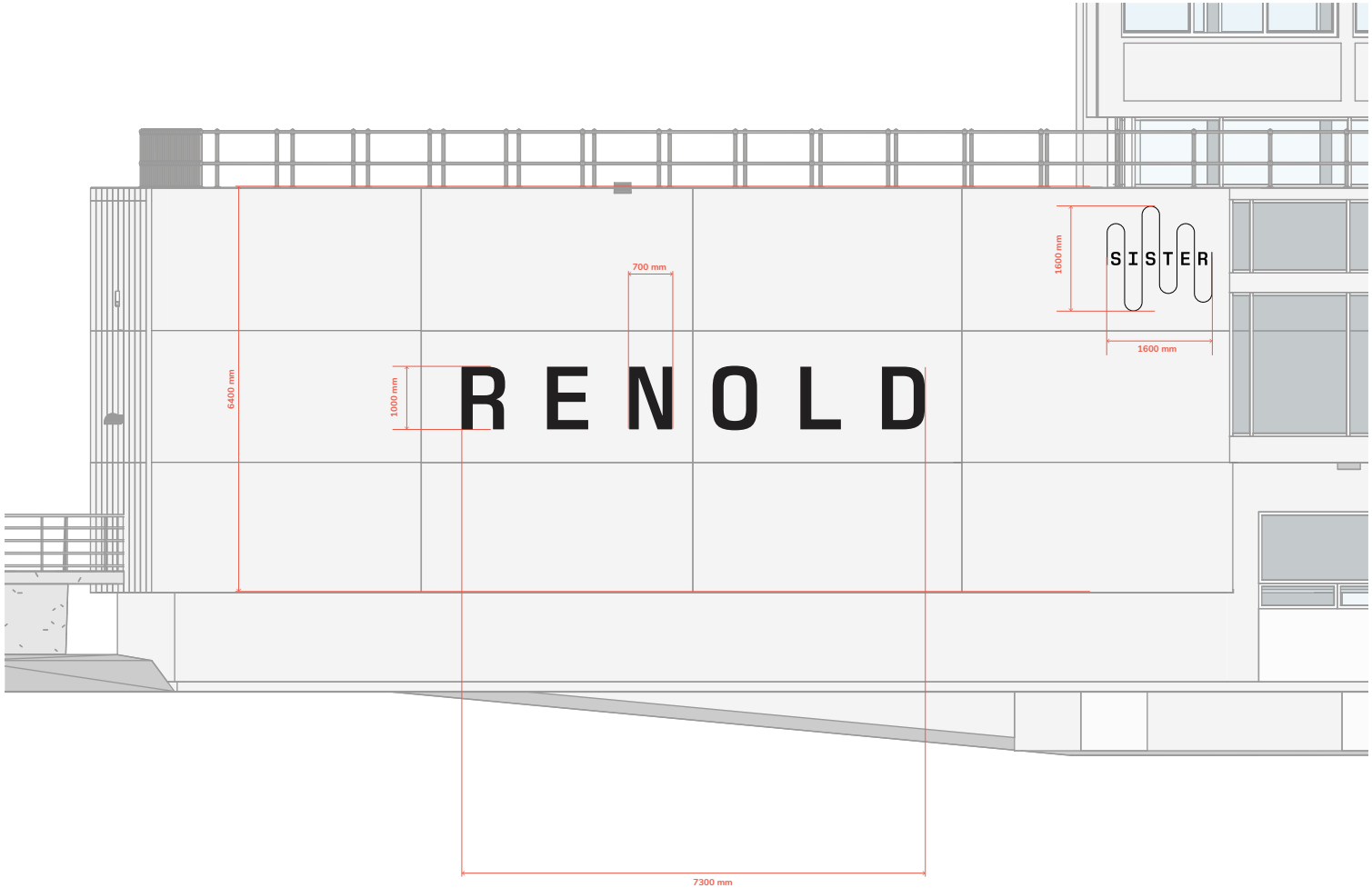

Location Ref.: EXT-ST-02b - South Facade
Sign Type: Canopy Building Name

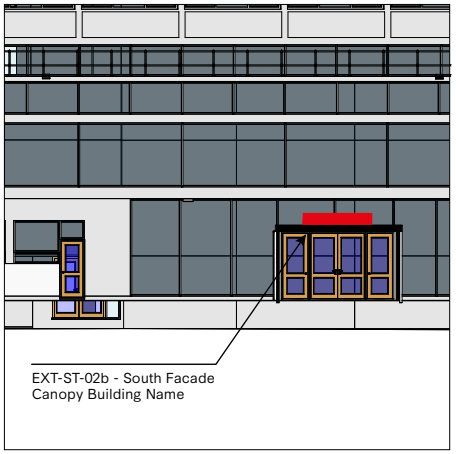

RENOLD
SCALE 1:250 @ A4

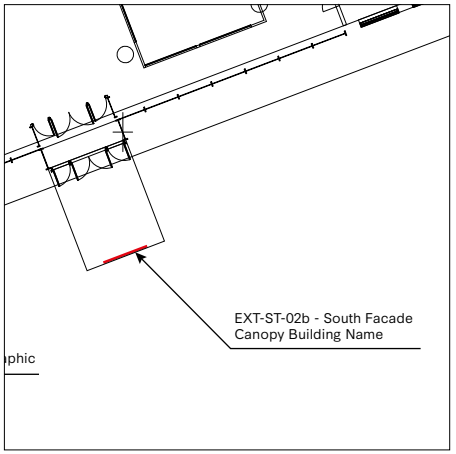

RENOLD
PLAN VIEW

FRONT ELEVATION

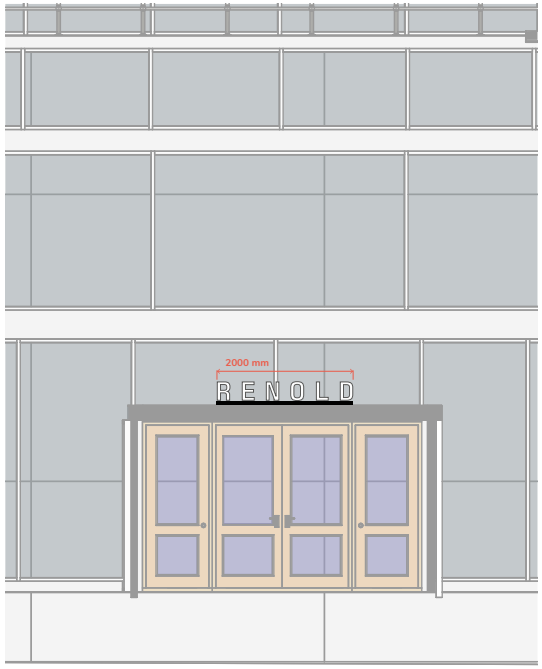

SIDE ELEVATIONS

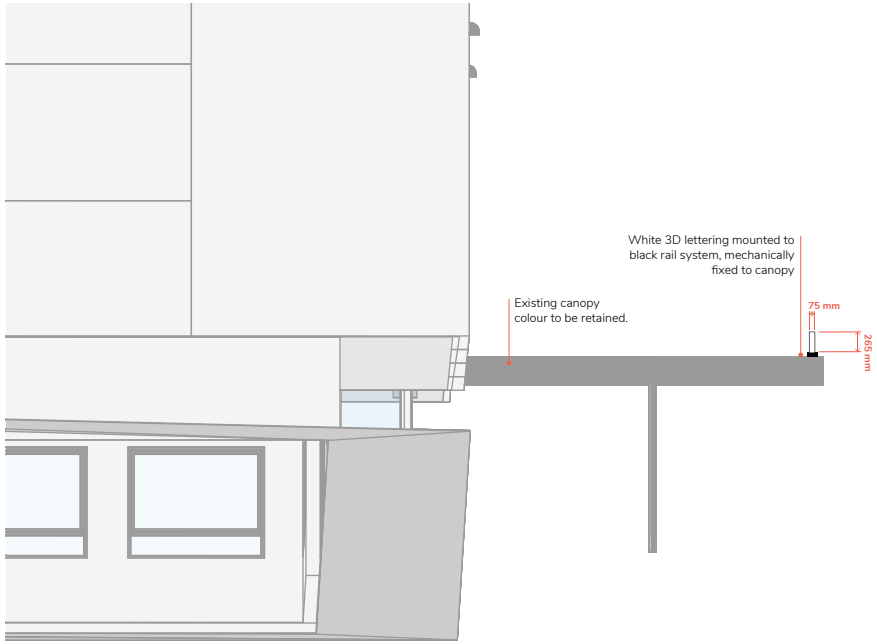

PLAN VIEW

Location Ref.: EXT-ST-02b - North Facade
Sign Type: Canopy Building Name

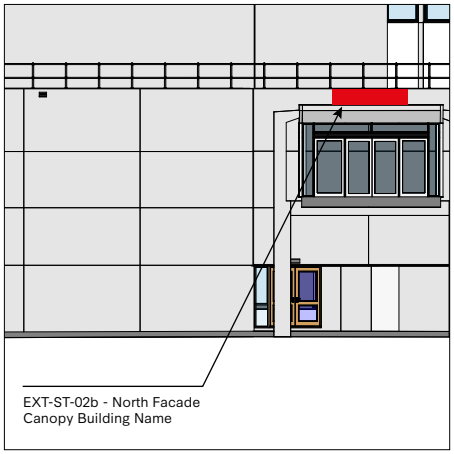

RENOLD
SCALE 1:250 @ A4

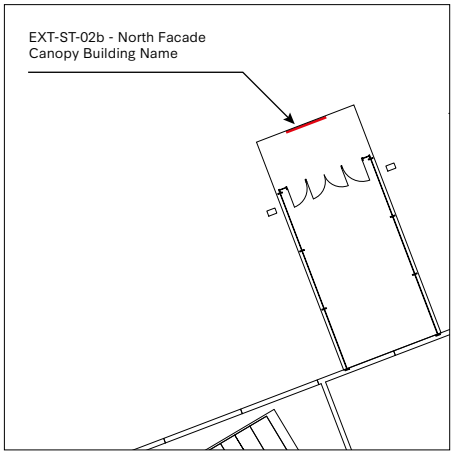

RENOLD
PLAN VIEW

FRONT ELEVATION

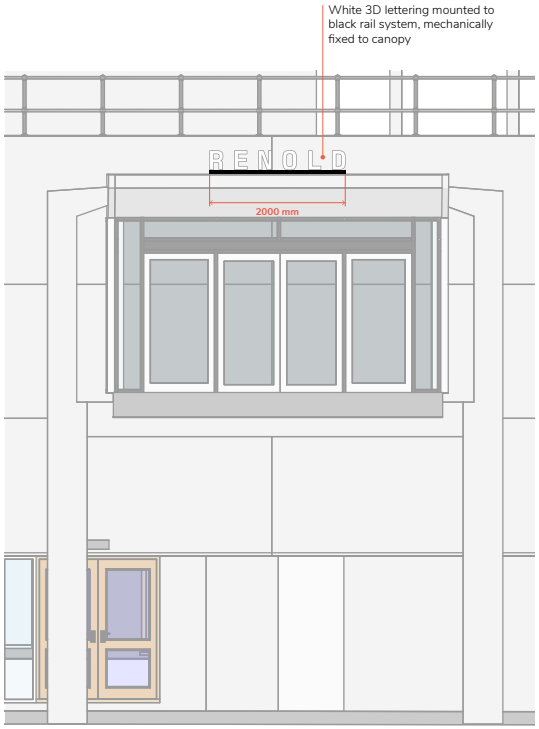

SIDE ELEVATIONS

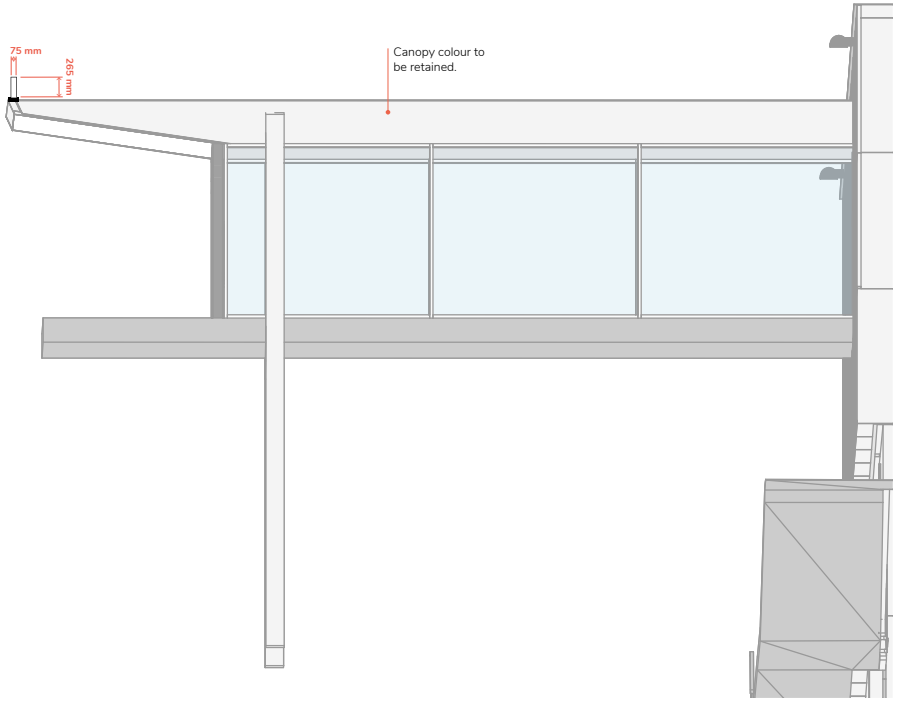

PLAN VIEW