© Copyright Getmapping plc

Envirocheck®
LANDMARK INFORMATION GROUP®

Historical Aerial Photography

Published 2000

This aerial photography was produced by Getmapping, these vertical aerial photographs provide a seamless, full colour survey of the whole of Great Britain

Historical Aerial Photography - Segment A13

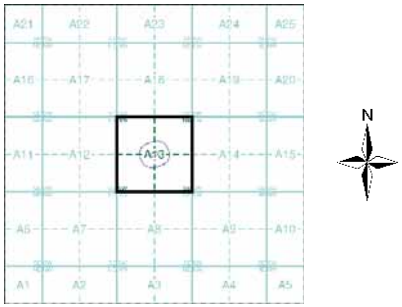

Order Details

Order Number:	273939134_1_1
Customer Ref:	EBMA2711
National Grid Reference:	385190, 403450
Slice:	A
Site Area (Ha):	0.19
Search Buffer (m):	100

Site Details

Police Station, Plant Hill Road, Manchester, M9 8LU

Landmark® INFORMATION GROUP
Tel: 0844 844 9952
Fax: 0844 844 9951
Web: www.envirocheck.co.uk

Historical Mapping Legends

Ordnance Survey County Series 1:10,560

Gravel Pit
Sand Pit
Other Pits
Quarry
Shingle
Orchard
Osiers
Reeds
Marsh
Mixed Wood
Deciduous
Brushwood
Fir
Furze
Rough Pasture
Arrow denotes flow of water
Trigonometrical Station
Site of Antiquities
Bench Mark
Pump, Guide Post, Signal Post
Well, Spring, Boundary Post
·285 Surface Level
Sketched Contour
Instrumental Contour
Main Roads — Fenced / Un-Fenced
Minor Roads — Fenced / Un-Fenced
Sunken Road
Raised Road
Road over Railway
Railway over River
Railway over Road
Level Crossing
Road over River or Canal
Road over Stream
Road over Stream
County Boundary (Geographical)
County & Civil Parish Boundary
Administrative County & Civil Parish Boundary
Co. Boro. Bdy. County Borough Boundary (England)
Co. Burgh Bdy. County Burgh Boundary (Scotland)
R.D. Bdy. Rural District Boundary
Civil Parish Boundary

Ordnance Survey Plan 1:10,000

Chalk Pit, Clay Pit or Quarry
Gravel Pit
Sand Pit
Disused Pit or Quarry
Refuse or Slag Heap
Lake, Loch or Pond
Dunes
Boulders
Coniferous Trees
Non-Coniferous Trees
Orchard
Scrub
Coppice
Bracken
Heath
Rough Grassland
Marsh
Reeds
Saltings
Building
Direction of Flow of Water — Shingle, Sand
Glasshouse
Sloping Masonry
Pylon
Pole
Electricity Transmission Line
Cutting
Embankment
Standard Gauge Multiple Track
Standard Gauge Single Track
Road Under
Road Over
Level Crossing
Foot Bridge
Siding, Tramway or Mineral Line
Narrow Gauge
Geographical County
Administrative County, County Borough or County of City
Municipal Borough, Urban or Rural District, Burgh or District Council
Borough, Burgh or County Constituency
Shown only when not coincident with other boundaries
Civil Parish
Shown alternately when coincidence of boundaries occurs

BP, BS	Boundary Post or Stone	Pol Sta	Police Station
Ch	Church	PO	Post Office
CH	Club House	PC	Public Convenience
F E Sta	Fire Engine Station	PH	Public House
FB	Foot Bridge	SB	Signal Box
Fn	Fountain	Spr	Spring
GP	Guide Post	TCB	Telephone Call Box
MP	Mile Post	TCP	Telephone Call Post
MS	Mile Stone	W	Well

1:10,000 Raster Mapping

Gravel Pit
Refuse tip or slag heap
Rock
Rock (scattered)
Boulders
Boulders (scattered)
Shingle
Mud
Sand
Sand Pit
Slopes
Top of cliff
General detail
Underground detail
Overhead detail
Narrow gauge railway
Multi-track railway
Single track railway
County boundary (England only)
Civil, parish or community boundary
District, Unitary, Metropolitan, London Borough boundary
Constituency boundary
Area of wooded vegetation
Non-coniferous trees
Non-coniferous trees (scattered)
Coniferous trees
Coniferous trees (scattered)
Positioned tree
Orchard
Coppice or Osiers
Rough Grassland
Heath
Scrub
Marsh, Salt Marsh or Reeds
Water feature
Flow arrows
MHW(S) Mean high water (springs)
MLW(S) Mean low water (springs)
Telephone line (where shown)
Electricity transmission line (with poles)
BM 123.45 m Bench mark (where shown)
Triangulation station
Point feature (e.g. Guide Post or Mile Stone)
Pylon, flare stack or lighting tower
Site of (antiquity)
Glasshouse
General Building
Important Building

Envirocheck®
LANDMARK INFORMATION GROUP®

Historical Mapping & Photography included:

Mapping Type	Scale	Date	Pg
Lancashire And Furness	1:10,560	1848	3
Cheshire	1:10,560	1882	4
Lancashire And Furness	1:10,560	1894	5
Lancashire And Furness	1:10,560	1910	6
Lancashire And Furness	1:10,560	1923	7
Lancashire And Furness	1:10,560	1932 - 1933	8
Lancashire And Furness	1:10,560	1938	9
Ordnance Survey Plan	1:10,000	1956	10
Ordnance Survey Plan	1:10,000	1966 - 1968	11
Manchester	1:25,000	1975	12
Ordnance Survey Plan	1:10,000	1978 - 1979	13
Ordnance Survey Plan	1:10,000	1982 - 1986	14
Ordnance Survey Plan	1:10,000	1990	15
10K Raster Mapping	1:10,000	1999	16
10K Raster Mapping	1:10,000	2006	17
VectorMap Local	1:10,000	2020	18

Historical Map - Slice A

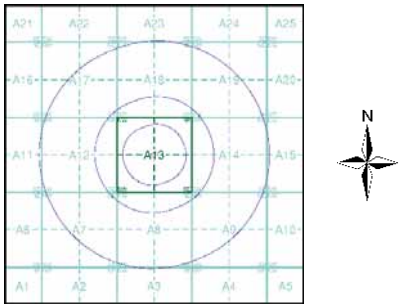

Order Details

Order Number: 273939134_1_1
Customer Ref: EBMA2711
National Grid Reference: 385190, 403450
Slice: A
Site Area (Ha): 0.19
Search Buffer (m): 1000

Site Details

Police Station, Plant Hill Road, Manchester, M9 8LU

Landmark® INFORMATION GROUP
Tel: 0844 844 9952
Fax: 0844 844 9951
Web: www.envirocheck.co.uk

Russian Military Mapping Legends

1:5,000 and 1:10,000 mapping

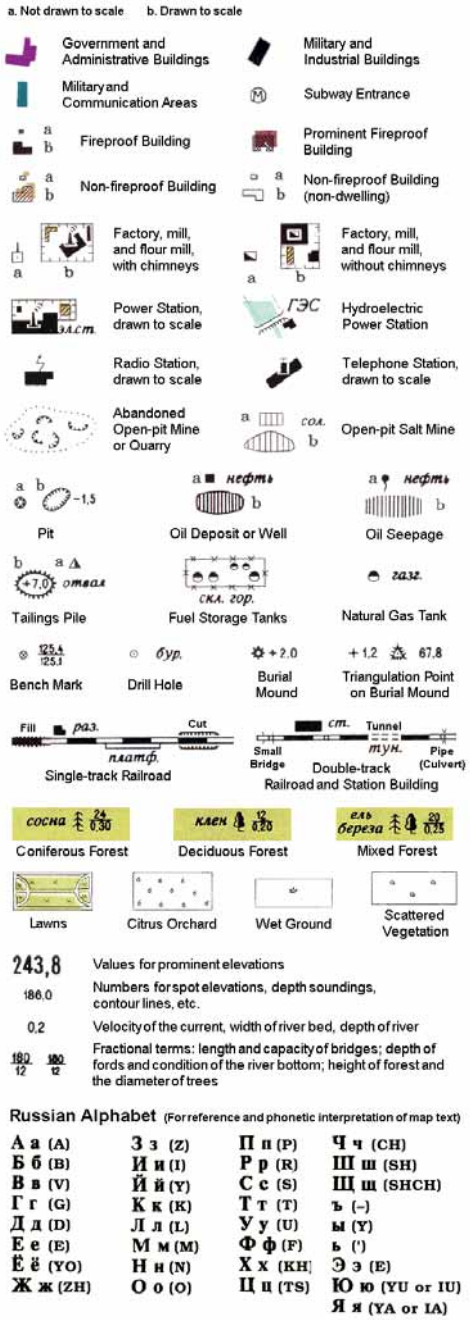

1:25,000 mapping

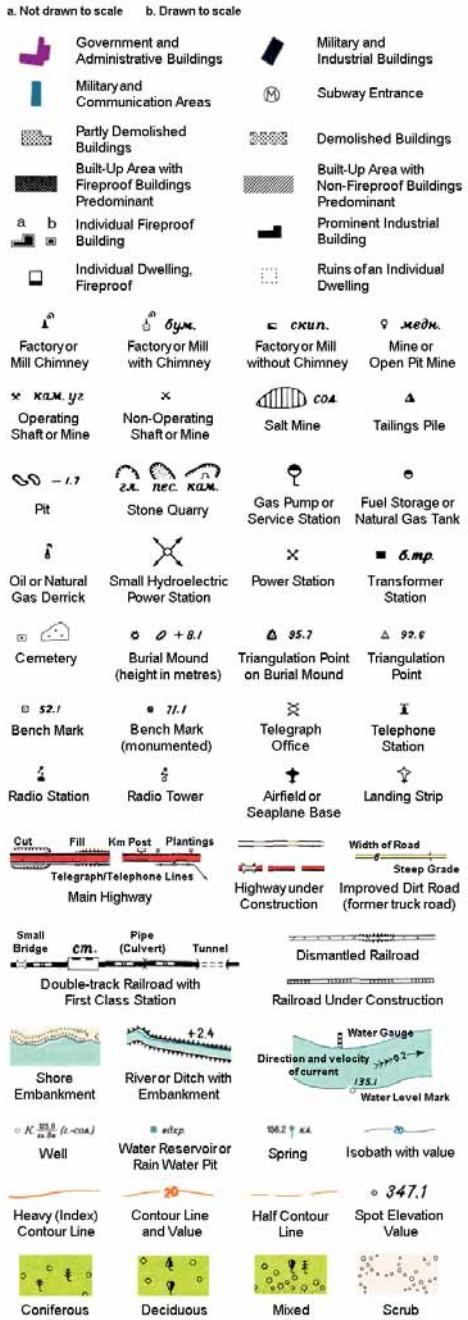

Key to Numbers on Mapping

Envirocheck®
LANDMARK INFORMATION GROUP®

Historical Mapping & Photography included:

Mapping Type	Scale	Date	Pg
Lancashire And Furness	1:10,560	1848	3
Cheshire	1:10,560	1882	4
Lancashire And Furness	1:10,560	1894	5
Lancashire And Furness	1:10,560	1910	6
Lancashire And Furness	1:10,560	1923	7
Lancashire And Furness	1:10,560	1932 - 1933	8
Lancashire And Furness	1:10,560	1938	9
Ordnance Survey Plan	1:10,000	1956	10
Ordnance Survey Plan	1:10,000	1966 - 1968	11
Manchester	1:25,000	1975	12
Ordnance Survey Plan	1:10,000	1978 - 1979	13
Ordnance Survey Plan	1:10,000	1982 - 1986	14
Ordnance Survey Plan	1:10,000	1990	15
10K Raster Mapping	1:10,000	1999	16
10K Raster Mapping	1:10,000	2006	17
VectorMap Local	1:10,000	2020	18

Russian Map - Slice A

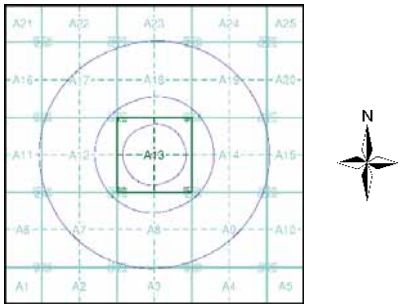

Order Details

Order Number: 273939134_1_1
Customer Ref: EBMA2711
National Grid Reference: 385190, 403450
Slice: A
Site Area (Ha): 0.19
Search Buffer (m): 1000

Site Details

Police Station, Plant Hill Road, Manchester, M9 8LU

Landmark® INFORMATION GROUP
Tel: 0844 844 9952
Fax: 0844 844 9951
Web: www.envirocheck.co.uk

© Crown copyright and Landmark Information Group Limited 2021. All Rights Reserved.

Envirocheck®

LANDMARK INFORMATION GROUP®

Lancashire And Furness

Published 1848

Source map scale - 1:10,560

The historical maps shown were reproduced from maps predominantly held at the scale adopted for England, Wales and Scotland in the 1840's. In 1854 the 1:2,500 scale was adopted for mapping urban areas; these maps were used to update the 1:10,560 maps. The published date given therefore is often some years later than the surveyed date. Before 1938, all OS maps were based on the Cassini Projection, with independent surveys of a single county or group of counties, giving rise to significant inaccuracies in outlying areas. In the late 1940's, a Provisional Edition was produced, which updated the 1:10,560 mapping from a number of sources. The maps appear unfinished - with all military camps and other strategic sites removed. These maps were initially overprinted with the National Grid. In 1970, the first 1:10,000 maps were produced using the Transverse Mercator Projection. The revision process continued until recently, with new editions appearing every 10 years or so for urban areas.

Map Name(s) and Date(s)

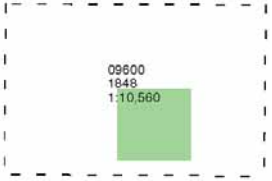

Historical Map - Slice A

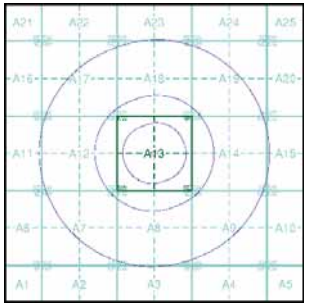

N

Order Details

Order Number:	273939134_1_1
Customer Ref:	EBMA2711
National Grid Reference:	385190, 403450
Slice:	A
Site Area (Ha):	0.19
Search Buffer (m):	1000

Site Details

Police Station, Plant Hill Road, Manchester, M9 8LU

Landmark INFORMATION GROUP

Tel: 0844 844 9952
Fax: 0844 844 9951
Web: www.envirocheck.co.uk

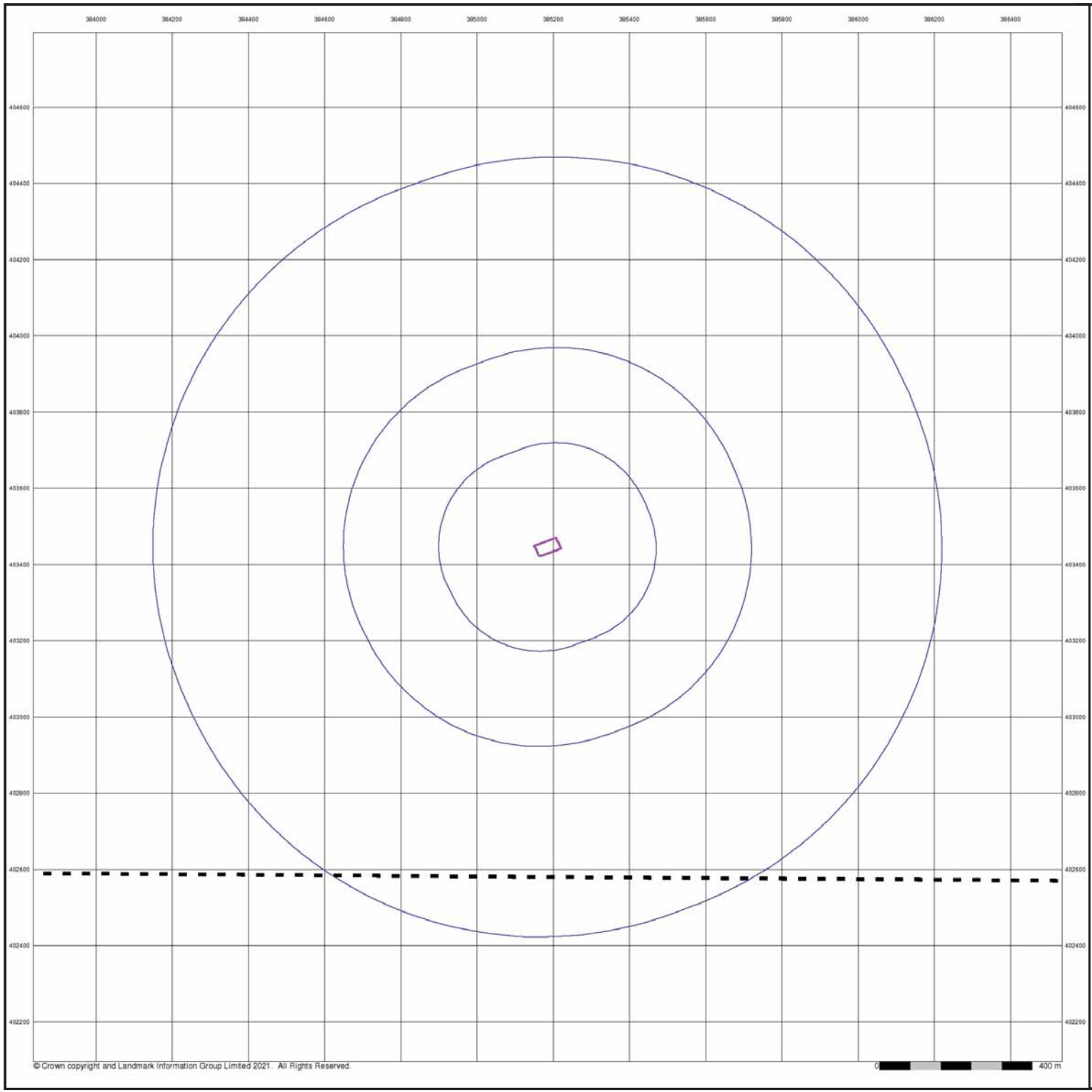

© Crown copyright and Landmark Information Group Limited 2021. All Rights Reserved.

Envirocheck®

LANDMARK INFORMATION GROUP®

Cheshire

Published 1882

Source map scale - 1:10,560

The historical maps shown were reproduced from maps predominantly held at the scale adopted for England, Wales and Scotland in the 1840's. In 1854 the 1:2,500 scale was adopted for mapping urban areas; these maps were used to update the 1:10,560 maps. The published date given therefore is often some years later than the surveyed date. Before 1938, all OS maps were based on the Cassini Projection, with independent surveys of a single county or group of counties, giving rise to significant inaccuracies in outlying areas. In the late 1940's, a Provisional Edition was produced, which updated the 1:10,560 mapping from a number of sources. The maps appear unfinished - with all military camps and other strategic sites removed. These maps were initially overprinted with the National Grid. In 1970, the first 1:10,000 maps were produced using the Transverse Mercator Projection. The revision process continued until recently, with new editions appearing every 10 years or so for urban areas.

Map Name(s) and Date(s)

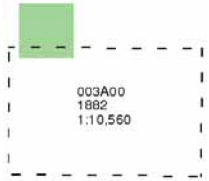

Historical Map - Slice A

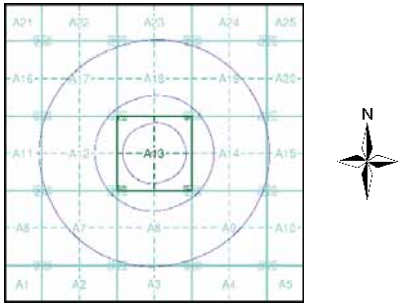

Order Details

Order Number:	273939134_1_1
Customer Ref:	EBMA2711
National Grid Reference:	385190, 403450
Slice:	A
Site Area (Ha):	0.19
Search Buffer (m):	1000

Site Details

Police Station, Plant Hill Road, Manchester, M9 8LU

Landmark® INFORMATION GROUP

Tel: 0844 844 9952
Fax: 0844 844 9951
Web: www.envirocheck.co.uk

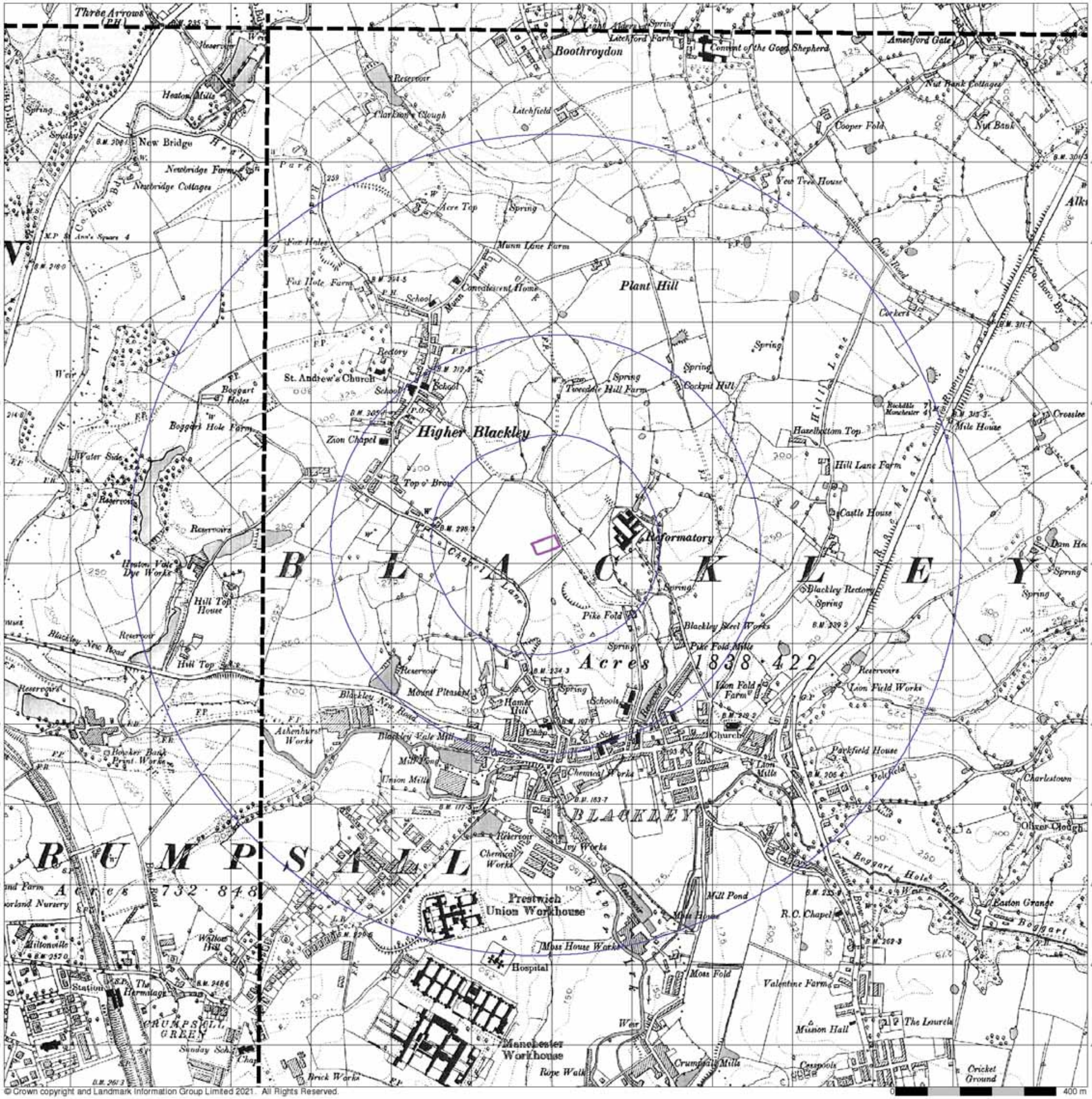

Envirocheck®

LANDMARK INFORMATION GROUP®

Lancashire And Furness

Published 1894

Source map scale - 1:10,560

The historical maps shown were reproduced from maps predominantly held at the scale adopted for England, Wales and Scotland in the 1840`s. In 1854 the 1:2,500 scale was adopted for mapping urban areas; these maps were used to update the 1:10,560 maps. The published date given therefore is often some years later than the surveyed date. Before 1938, all OS maps were based on the Cassini Projection, with independent surveys of a single county or group of counties, giving rise to significant inaccuracies in outlying areas. In the late 1940`s, a Provisional Edition was produced, which updated the 1:10,560 mapping from a number of sources. The maps appear unfinished - with all military camps and other strategic sites removed. These maps were initially overprinted with the National Grid. In 1970, the first 1:10,000 maps were produced using the Transverse Mercator Projection. The revision process continued until recently, with new editions appearing every 10 years or so for urban areas.

Map Name(s) and Date(s)

096NW 1894 1:10,560	096NE 1894 1:10,560
096SW 1894 1:10,560	096SE 1894 1:10,560

Historical Map - Slice A

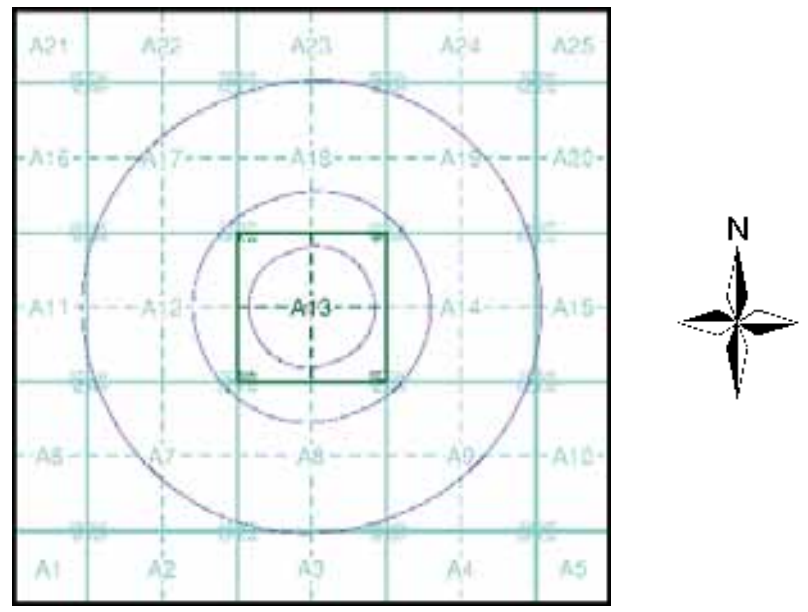

Order Details

Order Number: 273939134_1_1
Customer Ref: EBMA2711
National Grid Reference: 385190, 403450
Slice: A
Site Area (Ha): 0.19
Search Buffer (m): 1000

Site Details

Police Station, Plant Hill Road, Manchester, M9 8LU

Landmark INFORMATION GROUP

Tel: 0844 844 9952
Fax: 0844 844 9951
Web: www.envirocheck.co.uk

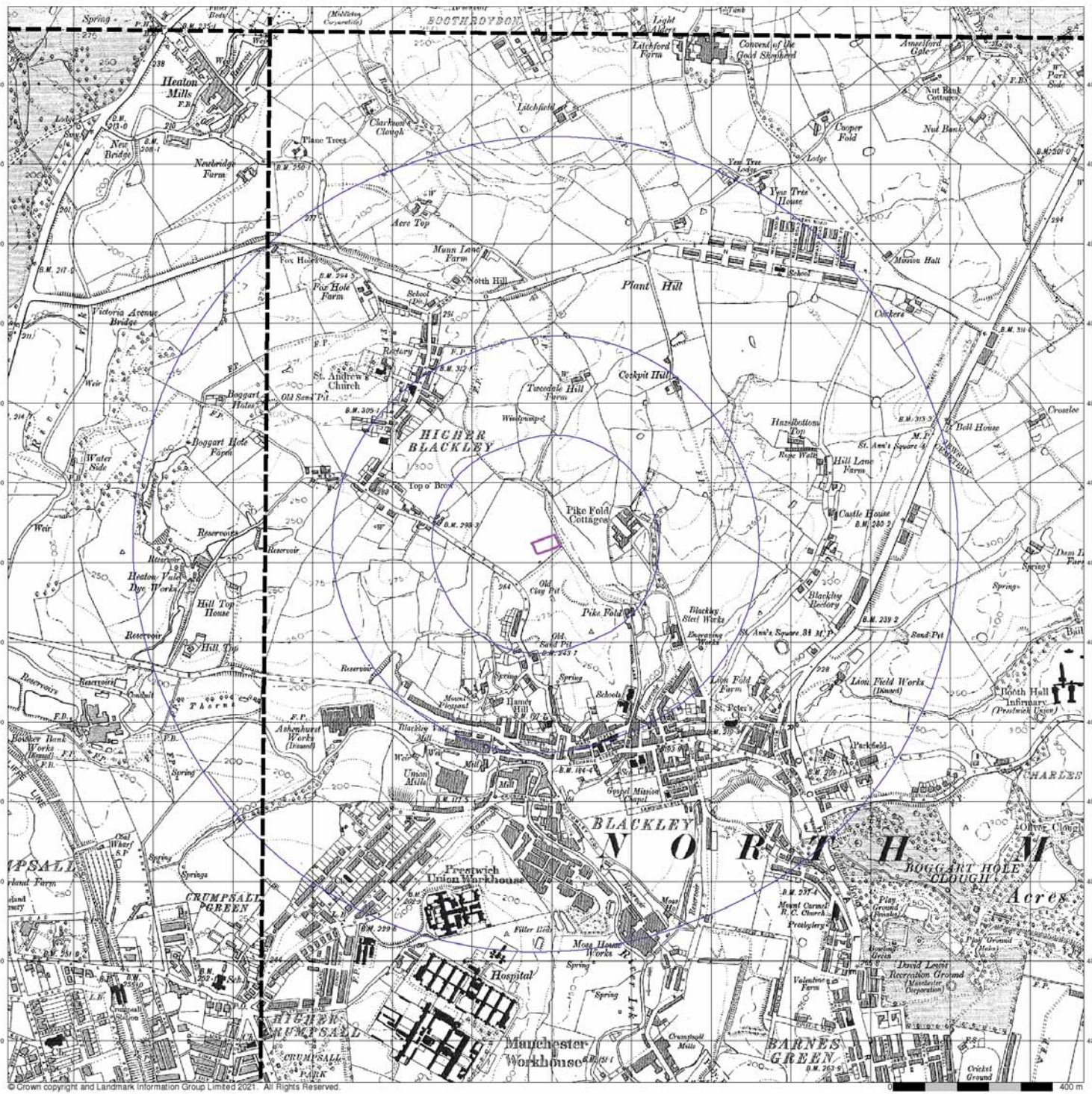

© Crown copyright and Landmark Information Group Limited 2021. All Rights Reserved.

Envirocheck®

LANDMARK INFORMATION GROUP®

Lancashire And Furness

Published 1910

Source map scale - 1:10,560

The historical maps shown were reproduced from maps predominantly held at the scale adopted for England, Wales and Scotland in the 1840's. In 1854 the 1:2,500 scale was adopted for mapping urban areas; these maps were used to update the 1:10,560 maps. The published date given therefore is often some years later than the surveyed date. Before 1938, all OS maps were based on the Cassini Projection, with independent surveys of a single county or group of counties, giving rise to significant inaccuracies in outlying areas. In the late 1940's, a Provisional Edition was produced, which updated the 1:10,560 mapping from a number of sources. The maps appear unfinished - with all military camps and other strategic sites removed. These maps were initially overprinted with the National Grid. In 1970, the first 1:10,000 maps were produced using the Transverse Mercator Projection. The revision process continued until recently, with new editions appearing every 10 years or so for urban areas.

Map Name(s) and Date(s)

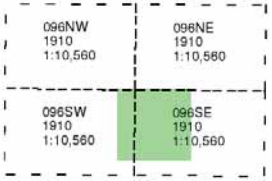

Historical Map - Slice A

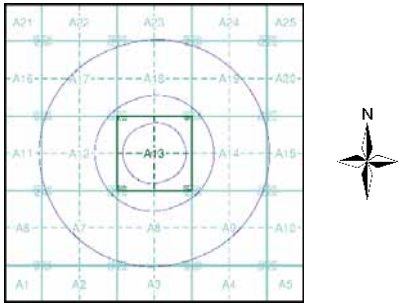

Order Details

Order Number:	273939134_1_1
Customer Ref:	EBMA2711
National Grid Reference:	385190, 403450
Slice:	A
Site Area (Ha):	0.19
Search Buffer (m):	1000

Site Details

Police Station, Plant Hill Road, Manchester, M9 8LU

Landmark INFORMATION GROUP

Tel: 0844 844 9952
Fax: 0844 844 9951
Web: www.envirocheck.co.uk

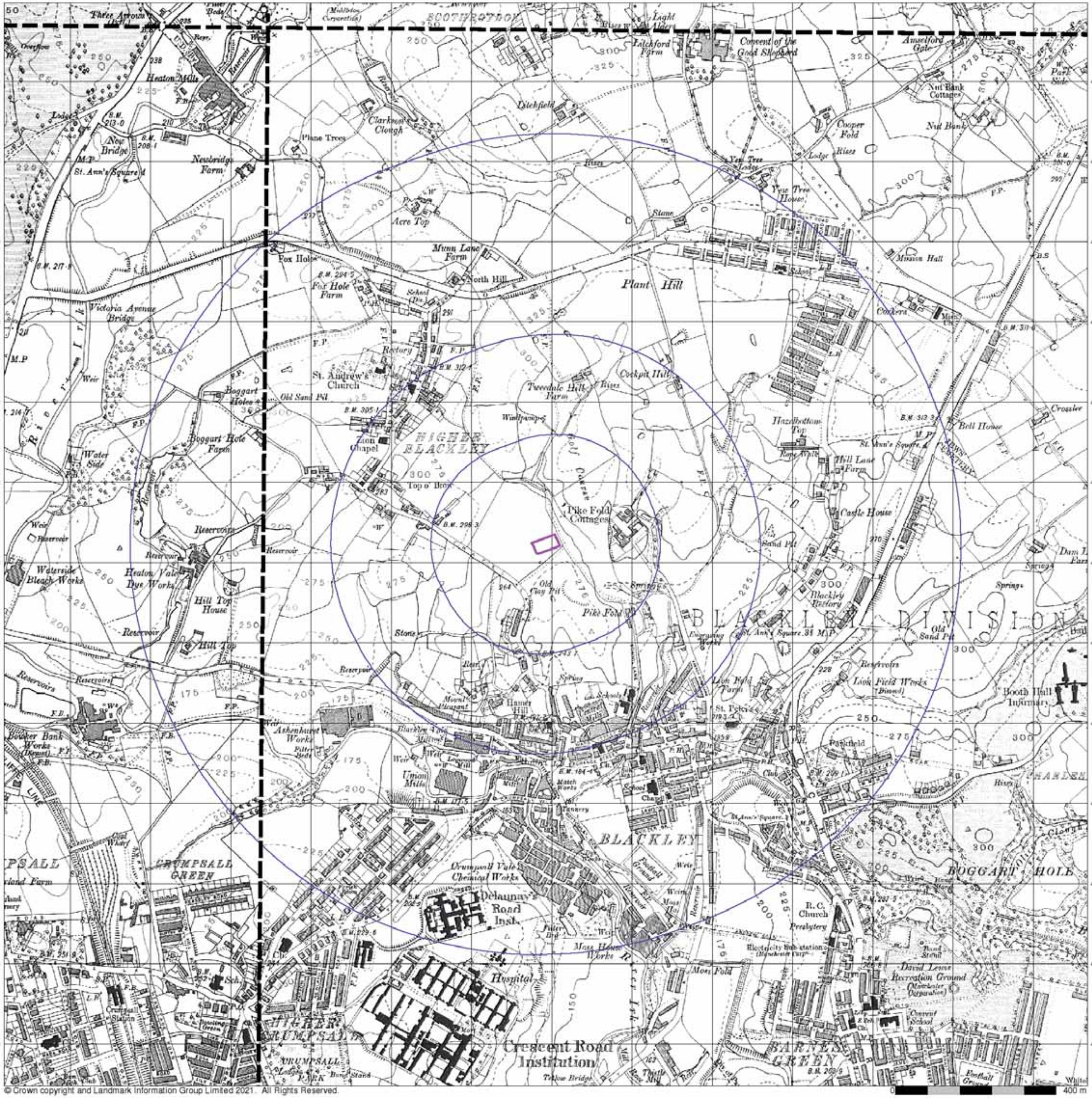

© Crown copyright and Landmark Information Group Limited 2021. All Rights Reserved.

Envirocheck®
LANDMARK INFORMATION GROUP

Lancashire And Furness

Published 1923

Source map scale - 1:10,560

The historical maps shown were reproduced from maps predominantly held at the scale adopted for England, Wales and Scotland in the 1840`s. In 1854 the 1:2,500 scale was adopted for mapping urban areas; these maps were used to update the 1:10,560 maps. The published date given therefore is often some years later than the surveyed date. Before 1938, all OS maps were based on the Cassini Projection, with independent surveys of a single county or group of counties, giving rise to significant inaccuracies in outlying areas. In the late 1940`s, a Provisional Edition was produced, which updated the 1:10,560 mapping from a number of sources. The maps appear unfinished - with all military camps and other strategic sites removed. These maps were initially overprinted with the National Grid. In 1970, the first 1:10,000 maps were produced using the Transverse Mercator Projection. The revision process continued until recently, with new editions appearing every 10 years or so for urban areas.

Map Name(s) and Date(s)

096NW 1923 1:10,560	096NE 1923 1:10,560
096SW 1923 1:10,560	096SE 1923 1:10,560

Historical Map - Slice A

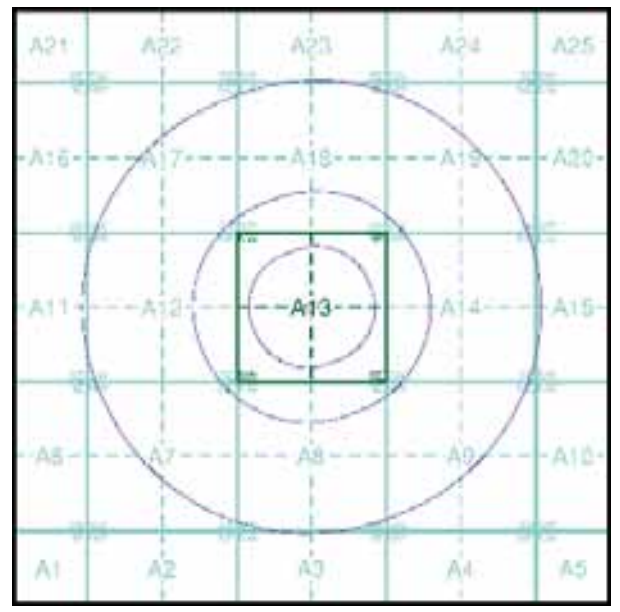

Order Details

Order Number: 273939134_1_1
Customer Ref: EBMA2711
National Grid Reference: 385190, 403450
Slice: A
Site Area (Ha): 0.19
Search Buffer (m): 1000

Site Details

Police Station, Plant Hill Road, Manchester, M9 8LU

Landmark INFORMATION GROUP
Tel: 0844 844 9952
Fax: 0844 844 9951
Web: www.envirocheck.co.uk

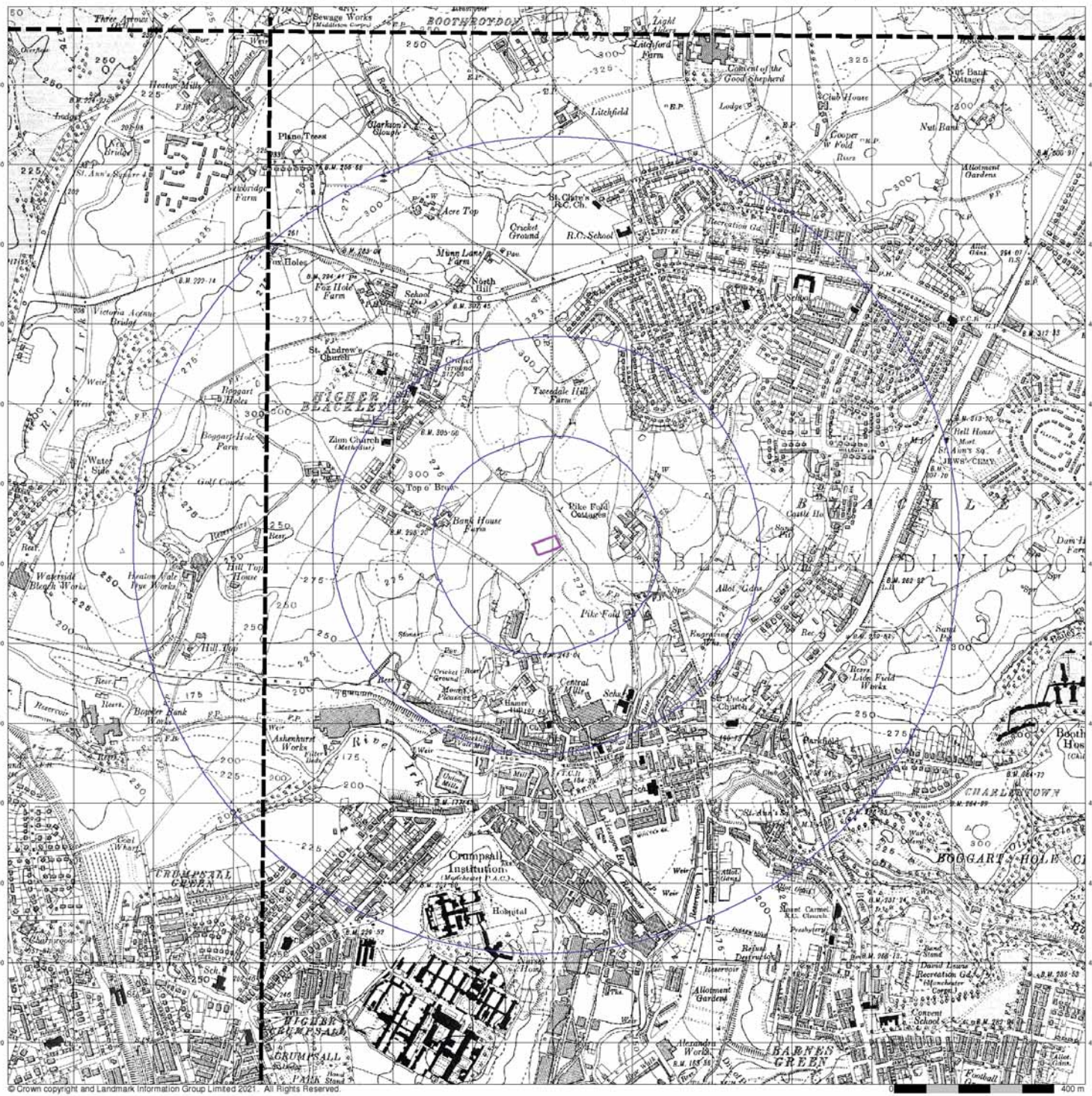

© Crown copyright and Landmark Information Group Limited 2021. All Rights Reserved.

Envirocheck®

LANDMARK INFORMATION GROUP®

Lancashire And Furness

Published 1932 - 1933

Source map scale - 1:10,560

The historical maps shown were reproduced from maps predominantly held at the scale adopted for England, Wales and Scotland in the 1840's. In 1854 the 1:2,500 scale was adopted for mapping urban areas; these maps were used to update the 1:10,560 maps. The published date given therefore is often some years later than the surveyed date. Before 1938, all OS maps were based on the Cassini Projection, with independent surveys of a single county or group of counties, giving rise to significant inaccuracies in outlying areas. In the late 1940's, a Provisional Edition was produced, which updated the 1:10,560 mapping from a number of sources. The maps appear unfinished - with all military camps and other strategic sites removed. These maps were initially overprinted with the National Grid. In 1970, the first 1:10,000 maps were produced using the Transverse Mercator Projection. The revision process continued until recently, with new editions appearing every 10 years or so for urban areas.

Map Name(s) and Date(s)

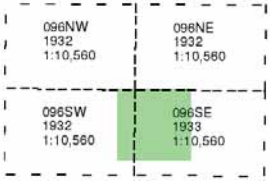

Historical Map - Slice A

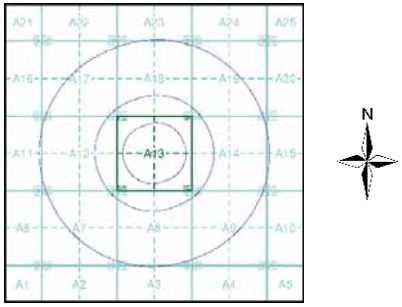

Order Details

Order Number:	273939134_1_1
Customer Ref:	EBMA2711
National Grid Reference:	385190, 403450
Slice:	A
Site Area (Ha):	0.19
Search Buffer (m):	1000

Site Details

Police Station, Plant Hill Road, Manchester, M9 8LU

Landmark® INFORMATION GROUP

Tel: 0844 844 9952
Fax: 0844 844 9951
Web: www.envirocheck.co.uk

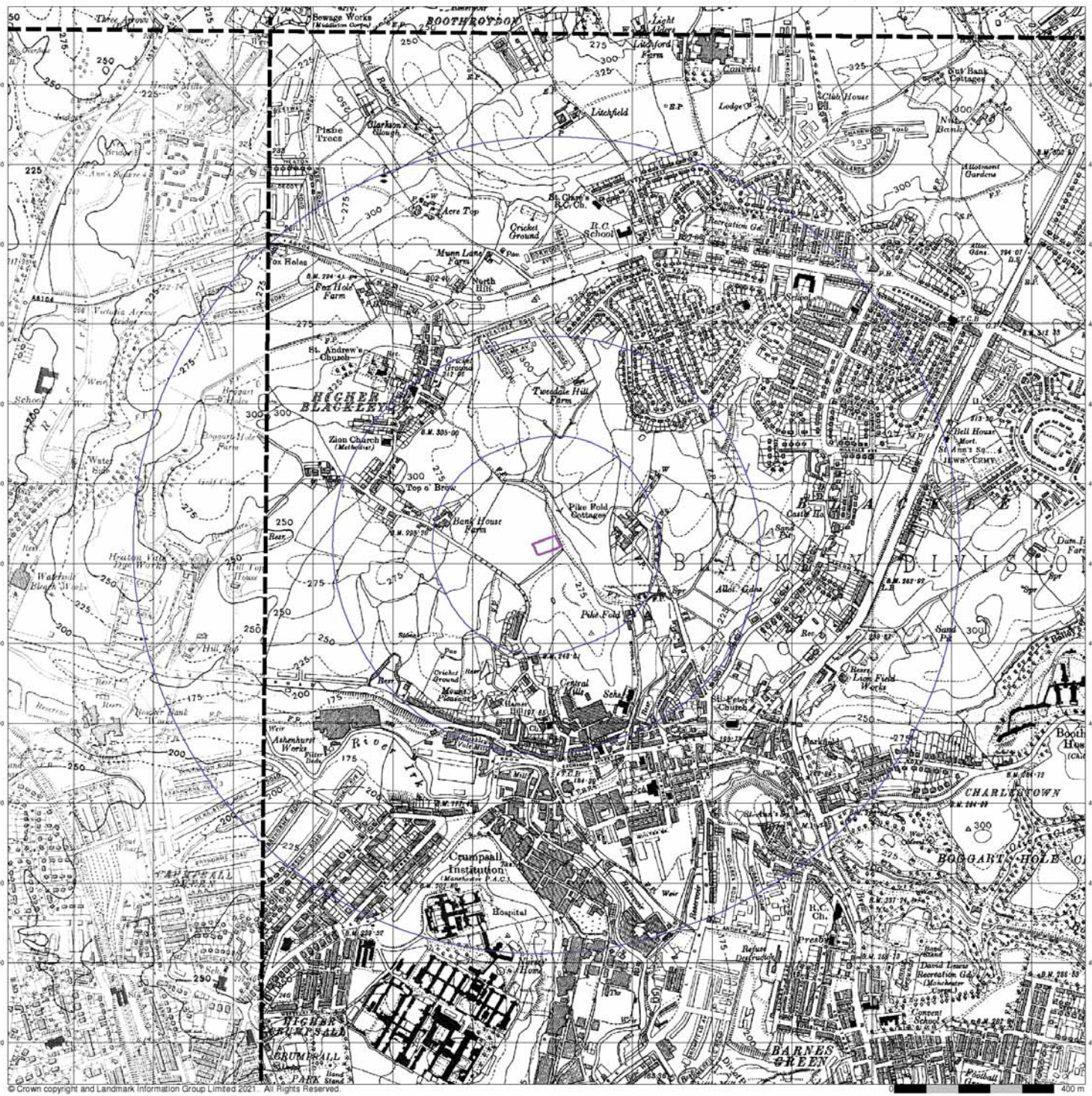

© Crown copyright and Landmark Information Group Limited 2021. All Rights Reserved.

Envirocheck®

LANDMARK INFORMATION GROUP®

Lancashire And Furness

Published 1938

Source map scale - 1:10,560

The historical maps shown were reproduced from maps predominantly held at the scale adopted for England, Wales and Scotland in the 1840's. In 1854 the 1:2,500 scale was adopted for mapping urban areas; these maps were used to update the 1:10,560 maps. The published date given therefore is often some years later than the surveyed date. Before 1938, all OS maps were based on the Cassini Projection, with independent surveys of a single county or group of counties, giving rise to significant inaccuracies in outlying areas. In the late 1940's, a Provisional Edition was produced, which updated the 1:10,560 mapping from a number of sources. The maps appear unfinished - with all military camps and other strategic sites removed. These maps were initially overprinted with the National Grid. In 1970, the first 1:10,000 maps were produced using the Transverse Mercator Projection. The revision process continued until recently, with new editions appearing every 10 years or so for urban areas.

Map Name(s) and Date(s)

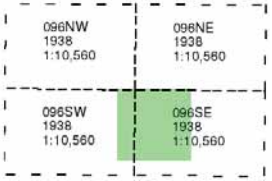

Historical Map - Slice A

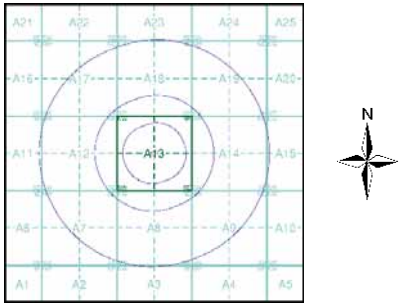

Order Details

Order Number:	273939134_1_1
Customer Ref:	EBMA2711
National Grid Reference:	385190, 403450
Slice:	A
Site Area (Ha):	0.19
Search Buffer (m):	1000

Site Details

Police Station, Plant Hill Road, Manchester, M9 8LU

Landmark® INFORMATION GROUP

Tel: 0844 844 9952
Fax: 0844 844 9951
Web: www.envirocheck.co.uk

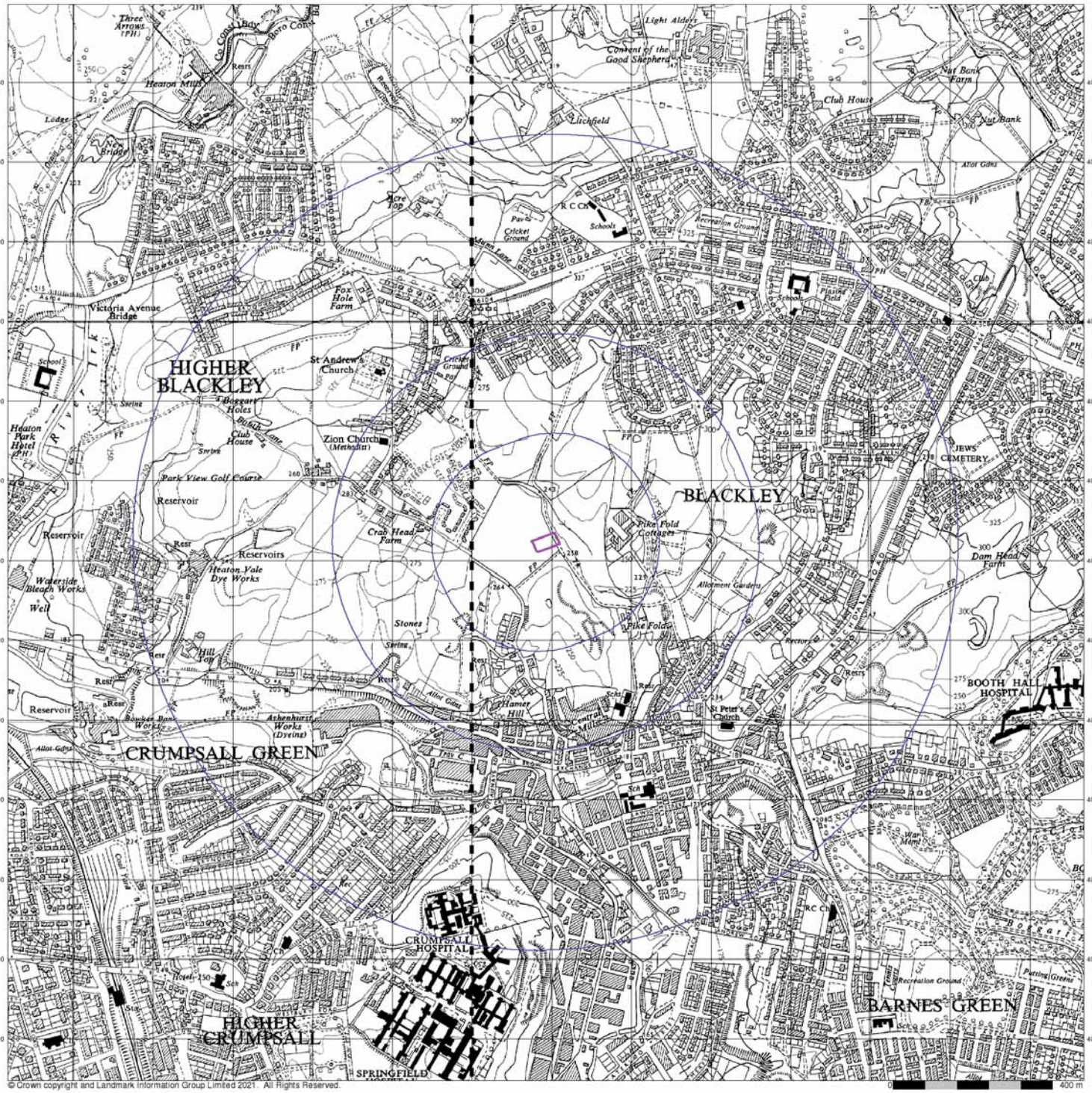

© Crown copyright and Landmark Information Group Limited 2021. All Rights Reserved.

Envirocheck®

LANDMARK INFORMATION GROUP®

Ordnance Survey Plan

Published 1956

Source map scale - 1:10,000

The historical maps shown were reproduced from maps predominantly held at the scale adopted for England, Wales and Scotland in the 1840's. In 1854 the 1:2,500 scale was adopted for mapping urban areas; these maps were used to update the 1:10,560 maps. The published date given therefore is often some years later than the surveyed date. Before 1938, all OS maps were based on the Cassini Projection, with independent surveys of a single county or group of counties, giving rise to significant inaccuracies in outlying areas. In the late 1940's, a Provisional Edition was produced, which updated the 1:10,560 mapping from a number of sources. The maps appear unfinished - with all military camps and other strategic sites removed. These maps were initially overprinted with the National Grid. In 1970, the first 1:10,000 maps were produced using the Transverse Mercator Projection. The revision process continued until recently, with new editions appearing every 10 years or so for urban areas.

Map Name(s) and Date(s)

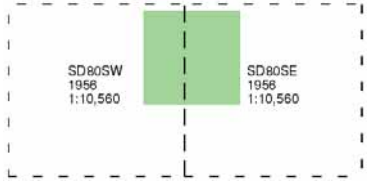

Historical Map - Slice A

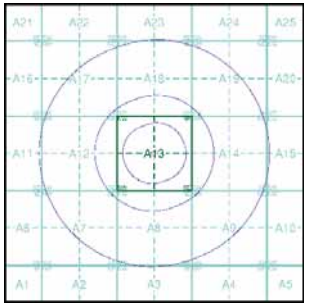

Order Details

Order Number:	273939134_1_1
Customer Ref:	EBMA2711
National Grid Reference:	385190, 403450
Slice:	A
Site Area (Ha):	0.19
Search Buffer (m):	1000

Site Details

Police Station, Plant Hill Road, Manchester, M9 8LU

Landmark® INFORMATION GROUP

Tel: 0844 844 9952
Fax: 0844 844 9951
Web: www.envirocheck.co.uk

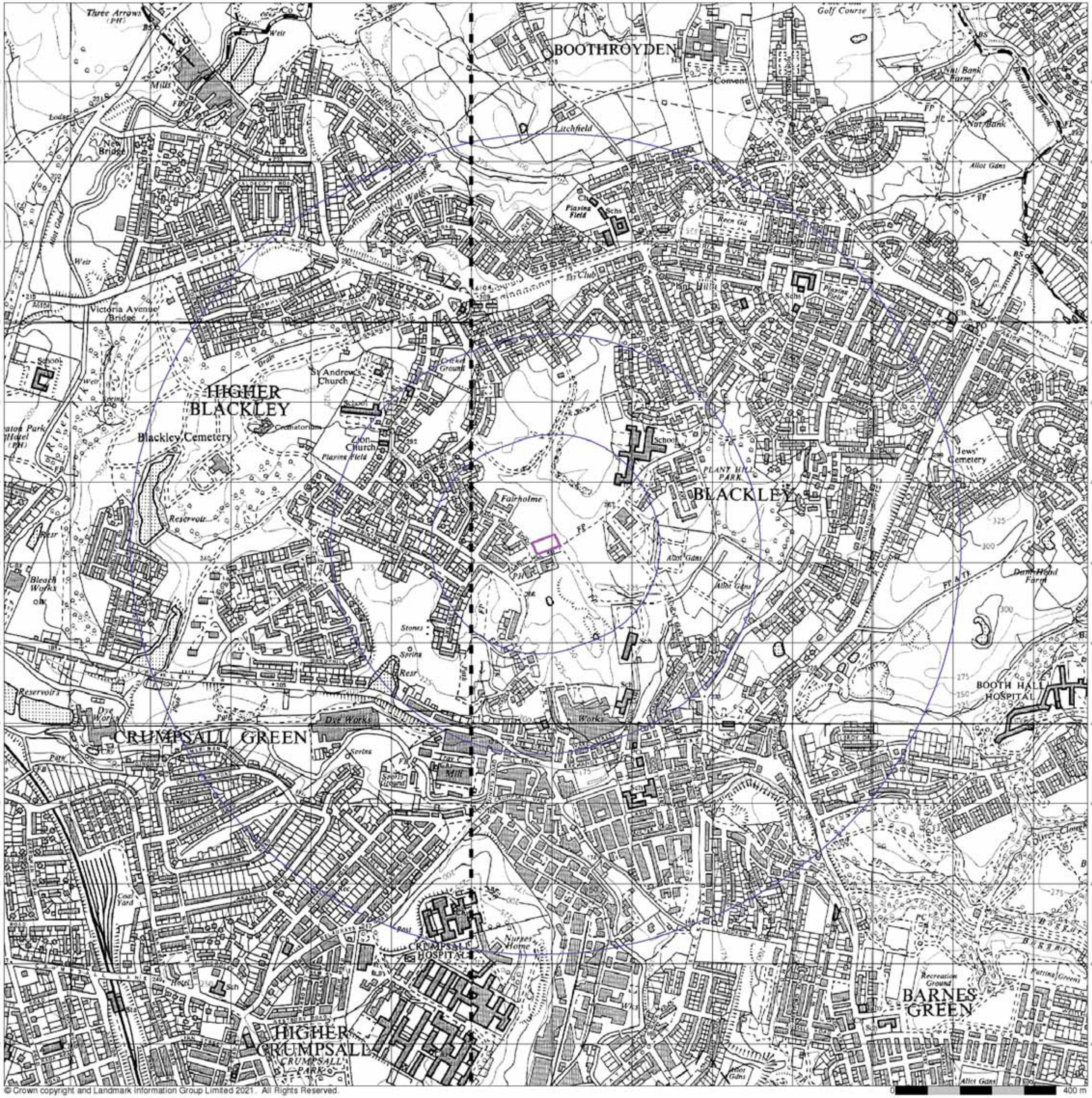

© Crown copyright and Landmark Information Group Limited 2021. All Rights Reserved.

Envirocheck®

LANDMARK INFORMATION GROUP

Ordnance Survey Plan

Published 1966 - 1968

Source map scale - 1:10,000

The historical maps shown were reproduced from maps predominantly held at the scale adopted for England, Wales and Scotland in the 1840`s. In 1854 the 1:2,500 scale was adopted for mapping urban areas; these maps were used to update the 1:10,560 maps. The published date given therefore is often some years later than the surveyed date. Before 1938, all OS maps were based on the Cassini Projection, with independent surveys of a single county or group of counties, giving rise to significant inaccuracies in outlying areas. In the late 1940`s, a Provisional Edition was produced, which updated the 1:10,560 mapping from a number of sources. The maps appear unfinished - with all military camps and other strategic sites removed. These maps were initially overprinted with the National Grid. In 1970, the first 1:10,000 maps were produced using the Transverse Mercator Projection. The revision process continued until recently, with new editions appearing every 10 years or so for urban areas.

Map Name(s) and Date(s)

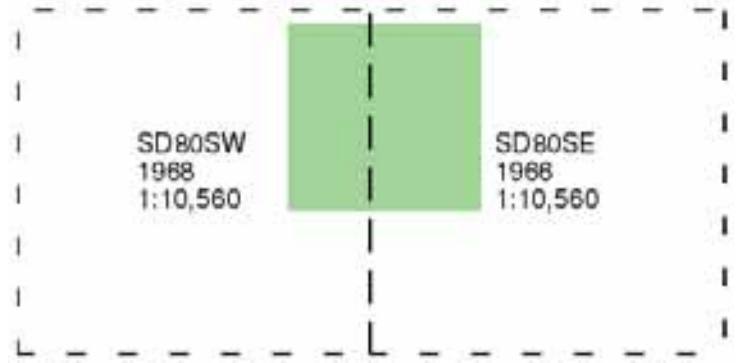

Historical Map - Slice A

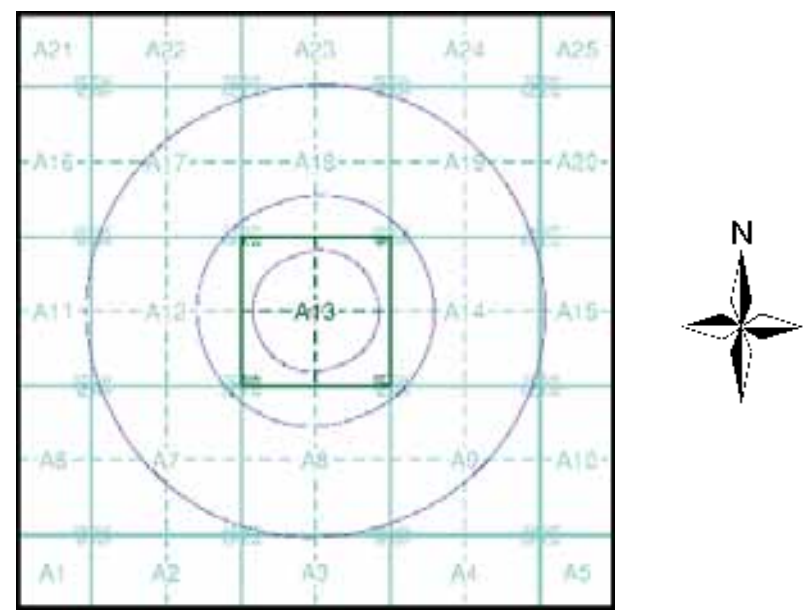

Order Details

Order Number: 273939134_1_1
Customer Ref: EBMA2711
National Grid Reference: 385190, 403450
Slice: A
Site Area (Ha): 0.19
Search Buffer (m): 1000

Site Details

Police Station, Plant Hill Road, Manchester, M9 8LU

Landmark INFORMATION GROUP

Tel: 0844 844 9952
Fax: 0844 844 9951
Web: www.envirocheck.co.uk

© Copyright Landmark Information Group Ltd. All Rights Reserved.

Envirocheck®

LANDMARK INFORMATION GROUP®

Manchester

Published 1975

Source map scale - 1:25,000

These maps were produced by the Russian military during the Cold War between 1950 and 1997, and cover 103 towns and cities throughout the U.K. The maps are produced at 1:25,000, 1:10,000 and 1:5,000 scale, and show detailed land use, with colour-coded areas for development, green areas, and non-developed areas. Buildings are coloured black and important building uses (such as hospitals, post offices, factories etc.) are numbered, with a numbered key describing their use.
They were produced by the Russians for the benefit of navigation, as well as strategic military sites and transport hubs, for use if they were to have invaded the U.K. The detailed information provided indicates that the areas were surveyed using land-based personnel, on the ground, in the cities that are mapped.

Map Name(s) and Date(s)

Russian Map - Slice A

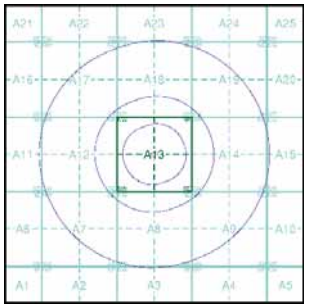

Order Details

Order Number:	273939134_1_1
Customer Ref:	EBMA2711
National Grid Reference:	385190, 403450
Slice:	A
Site Area (Ha):	0.19
Search Buffer (m):	1000

Site Details

Police Station, Plant Hill Road, Manchester, M9 8LU

Landmark INFORMATION GROUP
Tel: 0844 844 9952
Fax: 0844 844 9951
Web: www.envirocheck.co.uk

© Crown copyright and Landmark Information Group Limited 2021. All Rights Reserved.

Envirocheck®

LANDMARK INFORMATION GROUP®

Ordnance Survey Plan

Published 1978 - 1979

Source map scale - 1:10,000

The historical maps shown were reproduced from maps predominantly held at the scale adopted for England, Wales and Scotland in the 1840's. In 1854 the 1:2,500 scale was adopted for mapping urban areas; these maps were used to update the 1:10,560 maps. The published date given therefore is often some years later than the surveyed date. Before 1938, all OS maps were based on the Cassini Projection, with independent surveys of a single county or group of counties, giving rise to significant inaccuracies in outlying areas. In the late 1940's, a Provisional Edition was produced, which updated the 1:10,560 mapping from a number of sources. The maps appear unfinished - with all military camps and other strategic sites removed. These maps were initially overprinted with the National Grid. In 1970, the first 1:10,000 maps were produced using the Transverse Mercator Projection. The revision process continued until recently, with new editions appearing every 10 years or so for urban areas.

Map Name(s) and Date(s)

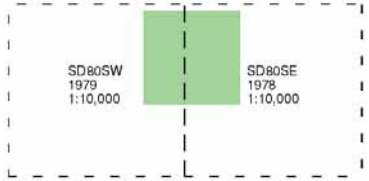

Historical Map - Slice A

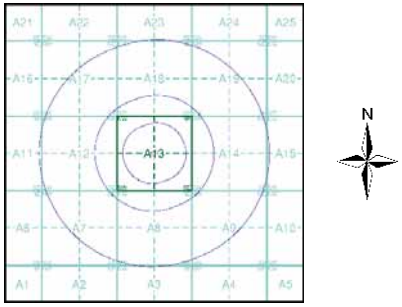

Order Details

Order Number:	273939134_1_1
Customer Ref:	EBMA2711
National Grid Reference:	385190, 403450
Slice:	A
Site Area (Ha):	0.19
Search Buffer (m):	1000

Site Details

Police Station, Plant Hill Road, Manchester, M9 8LU

Landmark® INFORMATION GROUP

Tel: 0844 844 9952
Fax: 0844 844 9951
Web: www.envirocheck.co.uk

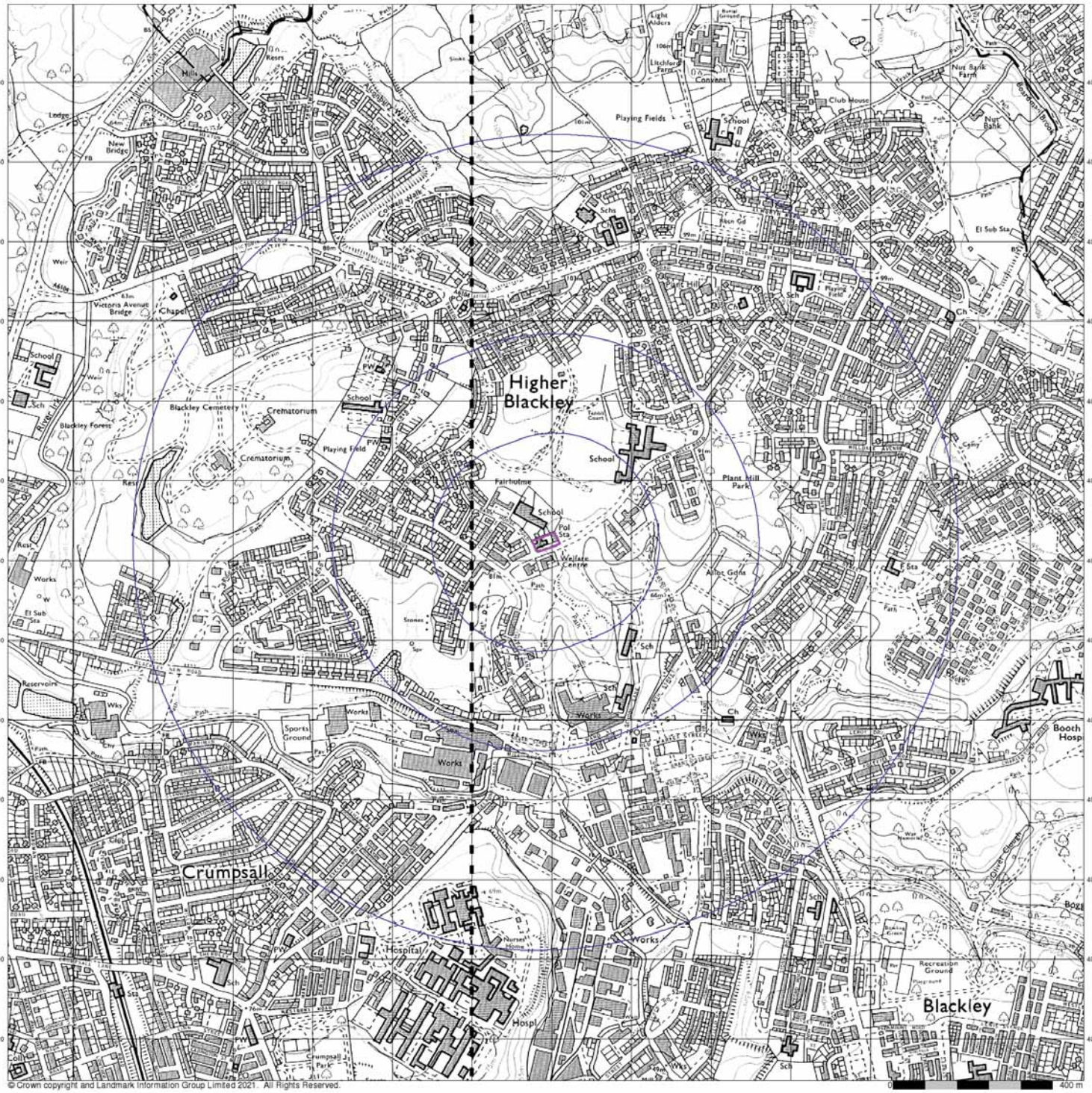

© Crown copyright and Landmark Information Group Limited 2021. All Rights Reserved.

Envirocheck®

LANDMARK INFORMATION GROUP®

Ordnance Survey Plan

Published 1982 - 1986

Source map scale - 1:10,000

The historical maps shown were reproduced from maps predominantly held at the scale adopted for England, Wales and Scotland in the 1840's. In 1854 the 1:2,500 scale was adopted for mapping urban areas; these maps were used to update the 1:10,560 maps. The published date given therefore is often some years later than the surveyed date. Before 1938, all OS maps were based on the Cassini Projection, with independent surveys of a single county or group of counties, giving rise to significant inaccuracies in outlying areas. In the late 1940's, a Provisional Edition was produced, which updated the 1:10,560 mapping from a number of sources. The maps appear unfinished - with all military camps and other strategic sites removed. These maps were initially overprinted with the National Grid. In 1970, the first 1:10,000 maps were produced using the Transverse Mercator Projection. The revision process continued until recently, with new editions appearing every 10 years or so for urban areas.

Map Name(s) and Date(s)

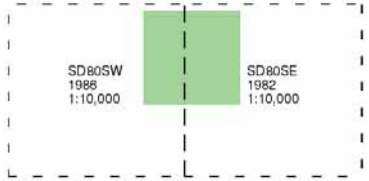

Historical Map - Slice A

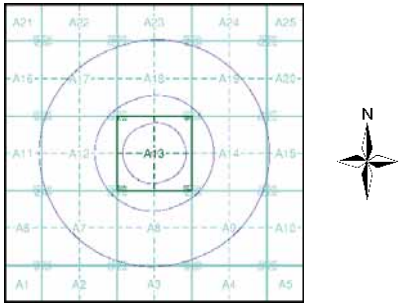

Order Details

Order Number:	273939134_1_1
Customer Ref:	EBMA2711
National Grid Reference:	385190, 403450
Slice:	A
Site Area (Ha):	0.19
Search Buffer (m):	1000

Site Details

Police Station, Plant Hill Road, Manchester, M9 8LU

Landmark® INFORMATION GROUP

Tel: 0844 844 9952
Fax: 0844 844 9951
Web: www.envirocheck.co.uk



© Crown copyright and Landmark Information Group Limited 2021. All Rights Reserved.

Envirocheck®

LANDMARK INFORMATION GROUP®

Ordnance Survey Plan

Published 1990

Source map scale - 1:10,000

The historical maps shown were reproduced from maps predominantly held at the scale adopted for England, Wales and Scotland in the 1840's. In 1854 the 1:2,500 scale was adopted for mapping urban areas; these maps were used to update the 1:10,560 maps. The published date given therefore is often some years later than the surveyed date. Before 1938, all OS maps were based on the Cassini Projection, with independent surveys of a single county or group of counties, giving rise to significant inaccuracies in outlying areas. In the late 1940's, a Provisional Edition was produced, which updated the 1:10,560 mapping from a number of sources. The maps appear unfinished - with all military camps and other strategic sites removed. These maps were initially overprinted with the National Grid. In 1970, the first 1:10,000 maps were produced using the Transverse Mercator Projection. The revision process continued until recently, with new editions appearing every 10 years or so for urban areas.

Map Name(s) and Date(s)

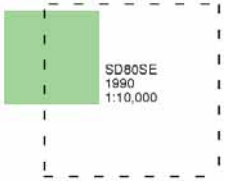

Historical Map - Slice A

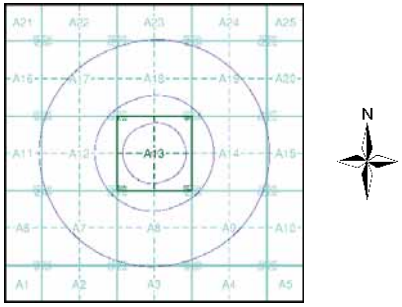

Order Details

Order Number:	273939134_1_1
Customer Ref:	EBMA2711
National Grid Reference:	385190, 403450
Slice:	A
Site Area (Ha):	0.19
Search Buffer (m):	1000

Site Details

Police Station, Plant Hill Road, Manchester, M9 8LU

Landmark® INFORMATION GROUP

Tel: 0844 844 9952
Fax: 0844 844 9951
Web: www.envirocheck.co.uk

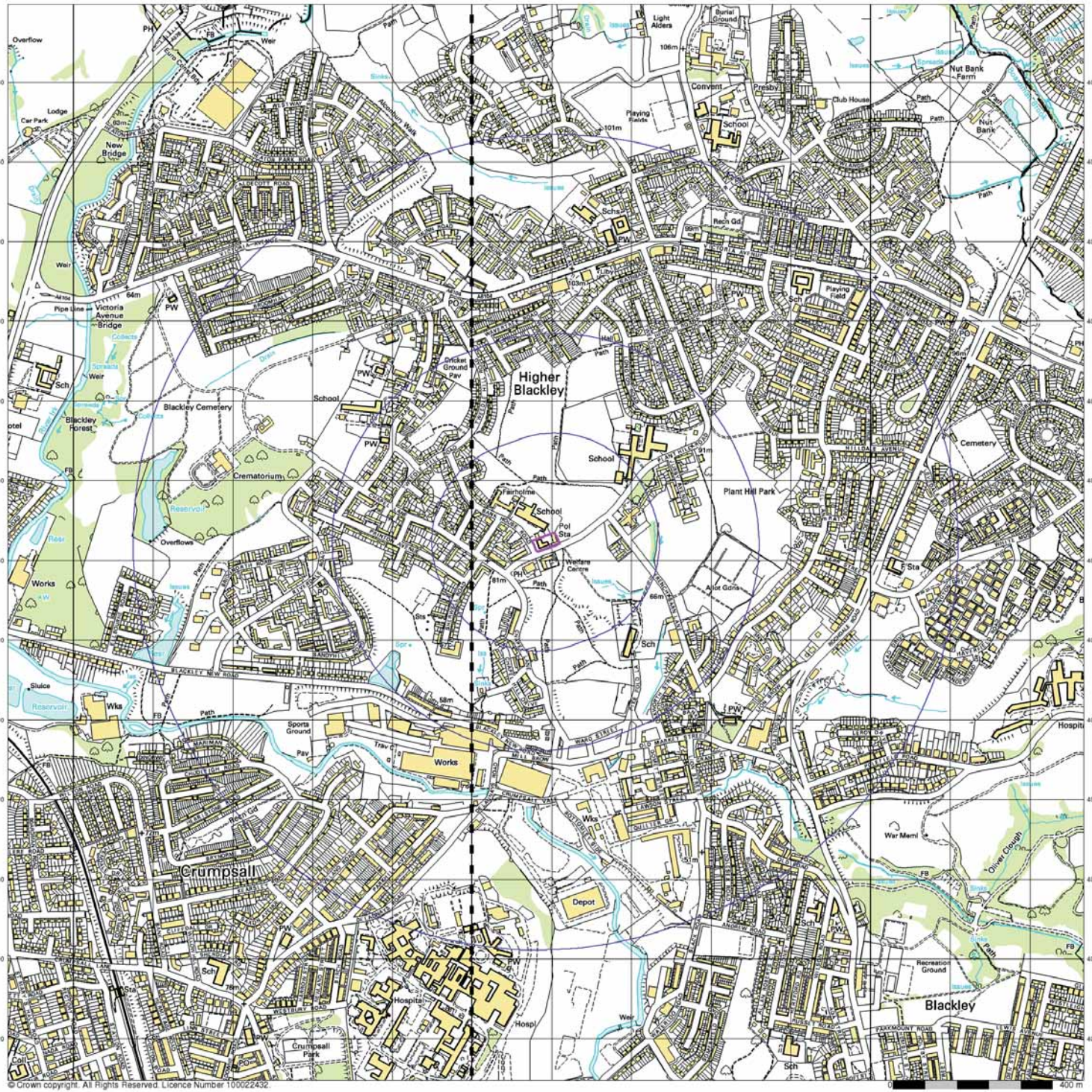

Envirocheck®

LANDMARK INFORMATION GROUP®

10k Raster Mapping

Published 1999

Source map scale - 1:10,000

The historical maps shown were produced from the Ordnance Survey`s 1:10,000 colour raster mapping. These maps are derived from Landplan which replaced the old 1:10,000 maps originally published in 1970. The data is highly detailed showing buildings, fences and field boundaries as well as all roads, tracks and paths. Road names are also included together with the relevant road number and classification. Boundary information depiction includes county, unitary authority, district, civil parish and constituency.

Map Name(s) and Date(s)

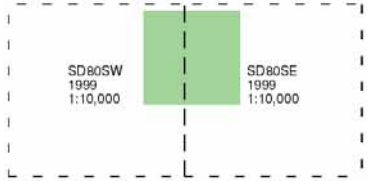

Historical Map - Slice A

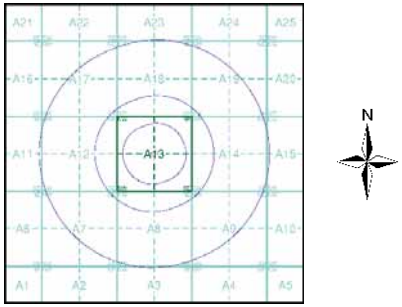

Order Details

Order Number:	273939134_1_1
Customer Ref:	EBMA2711
National Grid Reference:	385190, 403450
Slice:	A
Site Area (Ha):	0.19
Search Buffer (m):	1000

Site Details

Police Station, Plant Hill Road, Manchester, M9 8LU

Landmark INFORMATION GROUP

Tel: 0844 844 9952
Fax: 0844 844 9951
Web: www.envirocheck.co.uk

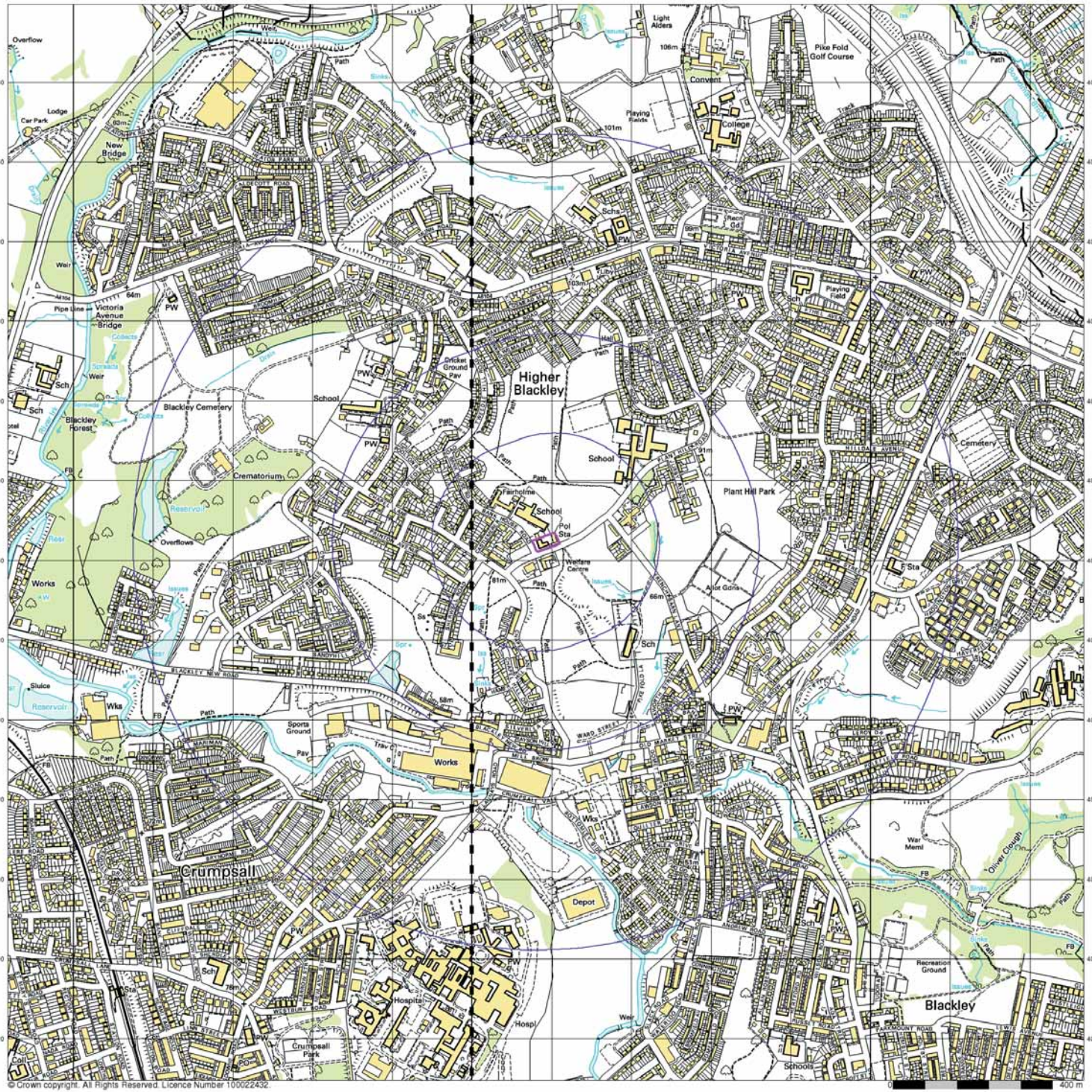

Envirocheck®

LANDMARK INFORMATION GROUP®

10k Raster Mapping

Published 2006

Source map scale - 1:10,000

The historical maps shown were produced from the Ordnance Survey`s 1:10,000 colour raster mapping. These maps are derived from Landplan which replaced the old 1:10,000 maps originally published in 1970. The data is highly detailed showing buildings, fences and field boundaries as well as all roads, tracks and paths. Road names are also included together with the relevant road number and classification. Boundary information depiction includes county, unitary authority, district, civil parish and constituency.

Map Name(s) and Date(s)

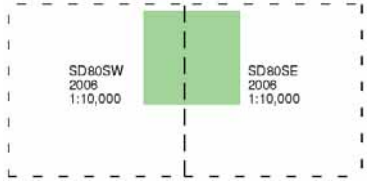

Historical Map - Slice A

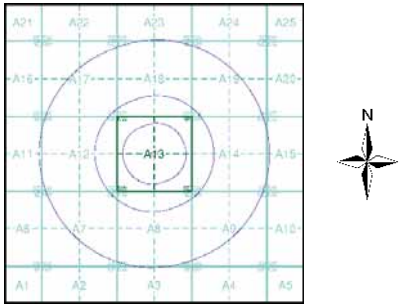

Order Details

Order Number:	273939134_1_1
Customer Ref:	EBMA2711
National Grid Reference:	385190, 403450
Slice:	A
Site Area (Ha):	0.19
Search Buffer (m):	1000

Site Details

Police Station, Plant Hill Road, Manchester, M9 8LU

Landmark INFORMATION GROUP

Tel: 0844 844 9952
Fax: 0844 844 9951
Web: www.envirocheck.co.uk

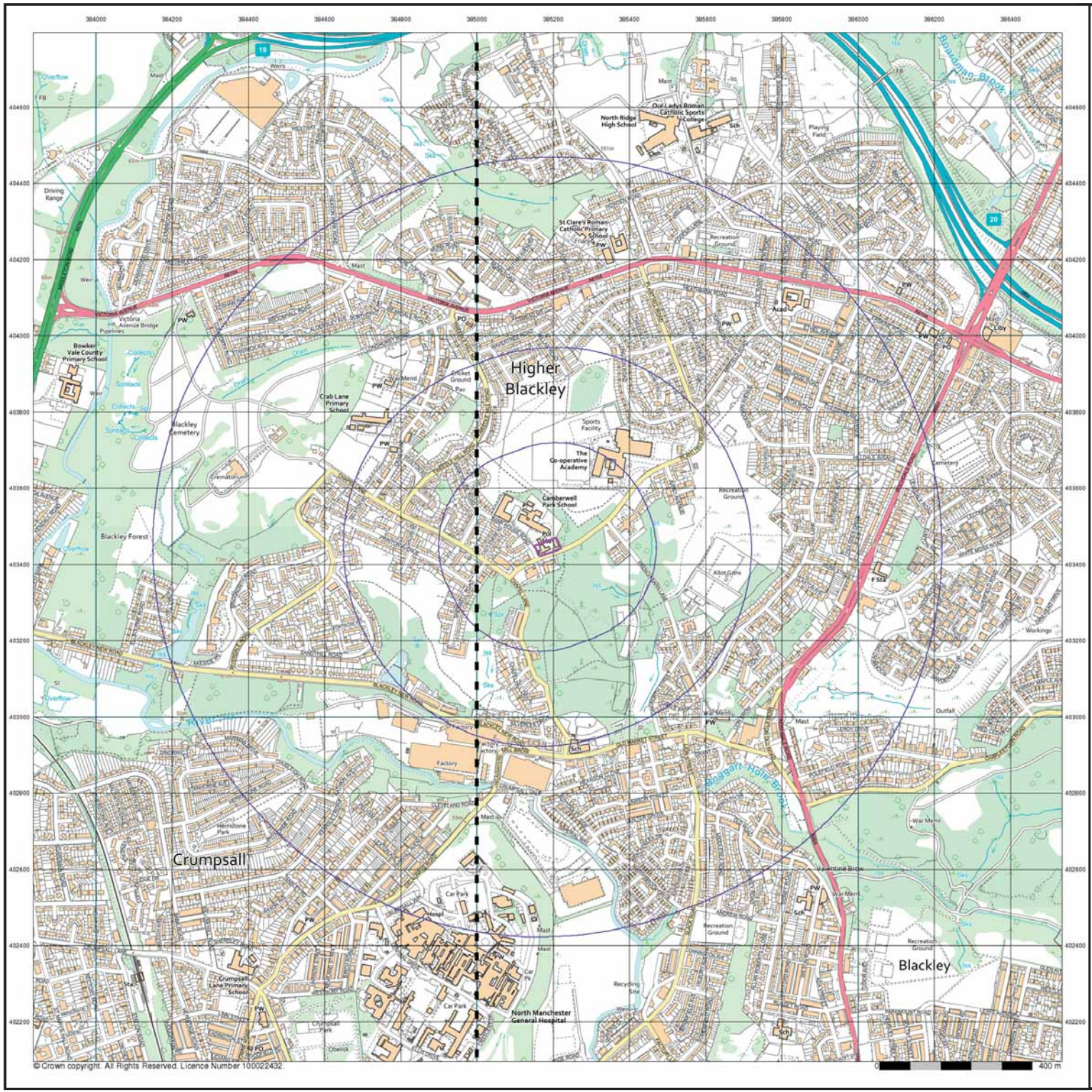

© Crown copyright. All Rights Reserved. Licence Number 100022432.

Envirocheck®

LANDMARK INFORMATION GROUP®

VectorMap Local

Published 2020

Source map scale - 1:10,000

VectorMap Local (Raster) is Ordnance Survey's highest detailed 'backdrop' mapping product. These maps are produced from OS's VectorMap Local, a simple vector dataset at a nominal scale of 1:10,000, covering the whole of Great Britain, that has been designed for creating graphical mapping. OS VectorMap Local is derived from large-scale information surveyed at 1:1250 scale (covering major towns and cities),1:2500 scale (smaller towns, villages and developed rural areas), and 1:10 000 scale (mountain, moorland and river estuary areas).

Map Name(s) and Date(s)

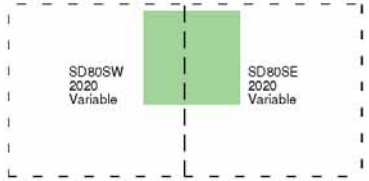

Historical Map - Slice A

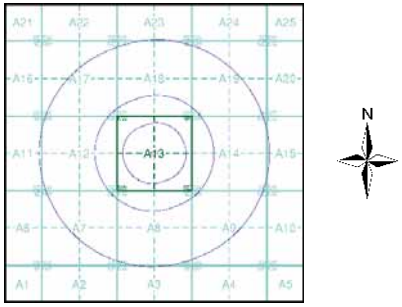

Order Details

Order Number:	273939134_1_1
Customer Ref:	EBMA2711
National Grid Reference:	385190, 403450
Slice:	A
Site Area (Ha):	0.19
Search Buffer (m):	1000

Site Details

Police Station, Plant Hill Road, Manchester, M9 8LU

Landmark INFORMATION GROUP

Tel: 0844 844 9952
Fax: 0844 844 9951
Web: www.envirocheck.co.uk