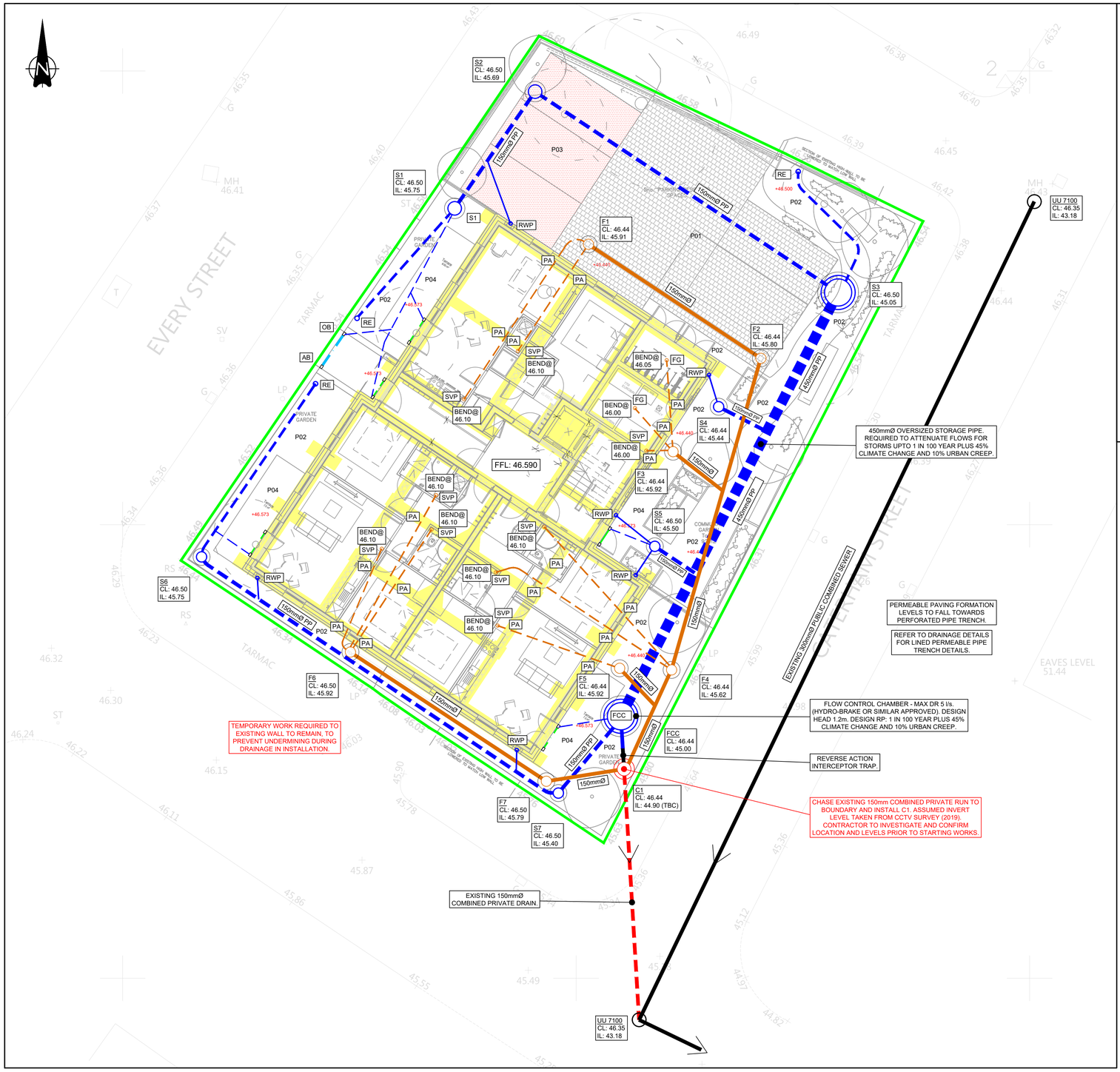


MANHOLE SCHEDULE

MH REF	CL (mAOD)	IL (mAOD)	DEPTH TO SOFFIT (m)	DS PIPE DIA (m)	MH DIA (mm)	MH TYPE	COVER SIZE (mm)	COVER CLASS	RECESSED	RESTRICTED ACCESS	BACK DROP	COMMENTS	EASTING	NORTHING
SURFACE WATER														
S1	46.500	45.750	0.60	0.150	600	PPIC	600X600	B125	ARCH TO CONFIRM	N	N	NON ENTRY	385754.641	398173.942
S2	46.500	45.687	0.66	0.150	600	PPIC	600X600	D400	ARCH TO CONFIRM	N	N	NON ENTRY	385758.188	398179.089
S3	46.500	45.053	1.00	0.450	1200	PCC	600X600	B125	ARCH TO CONFIRM	N	N		385771.551	398170.236
S4	46.440	45.440	0.85	0.150	450	PPIC	450X450	B125	ARCH TO CONFIRM	N	N	NON ENTRY	385766.282	398165.196
S5	46.440	45.500	0.79	0.150	450	PPIC	450X450	B125	ARCH TO CONFIRM	N	N	NON ENTRY	385763.466	398159.04
S6	46.500	45.750	0.60	0.150	450	PPIC	450X450	B125	ARCH TO CONFIRM	N	N	NON ENTRY	385743.481	398158.578
S7	46.500	45.400	0.95	0.150	450	PPIC	450X450	B125	ARCH TO CONFIRM	N	N	NON ENTRY	385759.213	398148.161
FCC	46.500	45.000	1.35	0.150	1200	PCC	600X600	B125	ARCH TO CONFIRM	N	N	FLOW CONTROL CHAMBER	385761.973	398151.547
FOUL WATER														
F1	46.440	45.910	0.38	0.15	450	PPIC	450X450	D400	ARCH TO CONFIRM	N	N	NON ENTRY	385761.428	398171.754
F2	46.440	45.800	0.49	0.15	450	PPIC	450X450	D400	ARCH TO CONFIRM	N	N	NON ENTRY	385768.146	398167.331
F3	46.440	45.920	0.37	0.15	450	PPIC	450X450	B125	ARCH TO CONFIRM	N	N	NON ENTRY	385764.273	398163.214
F4	46.440	45.620	0.67	0.15	450	PPIC	450X450	B125	ARCH TO CONFIRM	N	N	NON ENTRY	385764.208	398153.594
F5	46.440	45.920	0.37	0.15	450	PPIC	450X450	B125	ARCH TO CONFIRM	N	N	NON ENTRY	385761.921	398153.664
F6	46.500	45.920	0.43	0.15	450	PPIC	450X450	B125	ARCH TO CONFIRM	N	N	NON ENTRY	385750.043	398154.38
F7	46.500	45.790	0.56	0.15	450	PPIC	450X450	B125	ARCH TO CONFIRM	N	N	NON ENTRY	385758.686	398148.682
C1	46.440	44.900	1.39	0.15	600	PPIC	600X600	B125	ARCH TO CONFIRM	N	N	TBC ON SITE	385762.113	398149.224

NON ENTRY - REDUCER CAP REQUIRED AND FITTED TO SHAFT, PPIC - POLYPROPYLENE INSPECTION CHAMBER, CP - CATCH PIT TYPE, PCC - PRECAST CONCRETE.

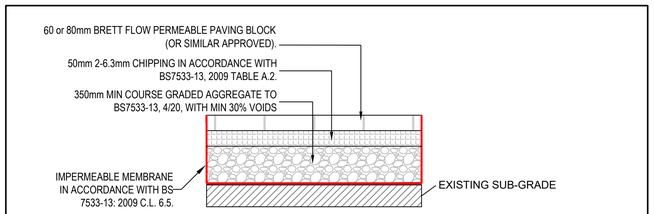
KEY:

- DEVELOPMENT BOUNDARY
- EXISTING PUBLIC COMBINED SEWER
- EXISTING PRIVATE COMBINED DRAIN
- PROPOSED SURFACE WATER DRAINAGE. 100mm (UNO) PERFORATED PIPE.
- PROPOSED FOUL WATER DRAINAGE 150mm UNO
- PROPOSED LINED PERMEABLE PAVING — P01
- PROPOSED LINED PERMEABLE GRAVEL (FOOTWAY ONLY) — P02
- PROPOSED LINED PERMEABLE GRAVEL (CAR PARK) — P03
- PROPOSED PAVING — P04
- FOUNDATIONS
- PROPOSED RAIN WATER PIPE AND 100mm CONNECTION. UNO. — RWP
- PROPOSED SOIL VENT PIPE AND 100mm CONNECTION. UNO. — SVP
- PROPOSED WASH DOWN GULLY AND 100mm CONNECTION. — FG
- PROPOSED RODDING EYE. — RE
- PROPOSED 100mm GATIC SLOT DRAIN. ACCESS AND OUTLET BOXES TO EACH END. OUTLET SIZE 100mm.
- PROPOSED 75mm GATIC FACADE SLOT AT THRESHOLD. ACCESS AND OUTLET BOXES TO EACH END.OUTLET SIZE 100mm.
- PASS ABOVE FOUNDATION. — PA

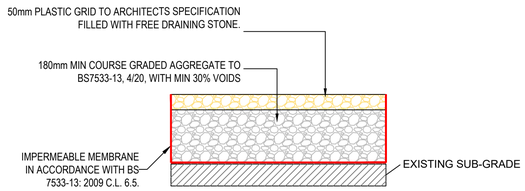
REFER TO ARCHITECTS LANDSCAPE PROPOSALS FOR LOCATIONS OF P01-P04.

GENERAL NOTES:

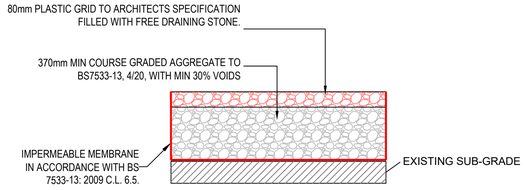
1. THIS DRAWING IS TO BE READ IN CONJUNCTION WITH ALL RELEVANT ARCHITECTS AND ENGINEERS DRAWINGS AND SPECIFICATIONS.
2. ALL ADOPTABLE DRAINAGE WORKS INCLUDING WORKS TO EXISTING PUBLIC SEWERS TO BE UNDERTAKEN IN ACCORDANCE WITH "SEWERS FOR ADOPTION 7th EDITION" AND "CIVIL ENGINEERING SPECIFICATION FOR THE WATER INDUSTRY 7th EDITION" AND CONSTRUCTED TO THE RELEVANT STATUTORY UNDERTAKERS DETAILS.
3. ALL PRIVATE DRAINAGE WORKS TO BE IN ACCORDANCE WITH "CIVIL ENGINEERING SPECIFICATION FOR THE WATER INDUSTRY 7th EDITION", BS EN 752 2017 'DRAIN AND SEWER SYSTEMS OUTSIDE BUILDINGS' AND THE BUILDING REGULATIONS APPROVED 'DOCUMENT H'.
4. DO NOT SCALE THIS DRAWING. ANY AMBIGUITIES, OMISSIONS AND ERRORS ON DRAWINGS SHALL BE BROUGHT TO THE ENGINEERS ATTENTION IMMEDIATELY. ALL DIMENSIONS MUST BE CHECKED / VERIFIED ON SITE.
5. DESIGN BASED ON TOPOGRAPHICAL SURVEY AND INFORMATION AVAILABLE AT THE TIME OF THE DESIGN.
6. OUTFALL CONNECTION(S) SUBJECT TO AGREEMENT WITH THE APPROVING AUTHORITY.
7. ALL DIMENSIONS ARE IN METRES AND LEVELS IN METRES ABOVE ORDNANCE DATUM UNLESS OTHERWISE NOTED.
8. COVER LEVELS, GULLY POSITIONS, AND BUILDINGS LOCATION ARE APPROXIMATE AND SHALL BE CONFIRMED BY ARCHITECT. CONTRACTOR TO ALLOW FOR ADJUSTMENT TO SUIT AGREED POSITIONS AND FINISHED LEVELS, AND CONFIRM ALL COVER LEVELS ON SITE.
9. ALL BELOW SLAB DRAINAGE CONNECTIONS SHOWN TO THE PENETRATION POSITIONS ARE INDICATIVE ONLY. REFER TO DIMENSIONED LOCATIONS AND DIAMETERS ON ARCHITECT'S GROUND FLOOR SETTING-OUT PLANS.
10. ALL UNDERGROUND FOUL DRAINAGE SHOULD BE SUITABLY VENTED AT OR NEAR TO THE HEAD OF RUNS.
11. ALL ACCESS FITTINGS, STACKS, RWP'S AND GULLIES TO BE RODDABLE. ALL TO HAVE LOW LEVEL RODDING ACCESS PLATES UNLESS AN ALTERNATIVE MEANS OF ACCESS IS AGREED. ACCESS POINT TO BE ABOVE ANY GROUND FLOOR CONNECTED APPLIANCE SPILL LEVEL.
12. LARGE ACCESS FITTING REQUIRED ABOVE GROUND WHERE GREATER THAN 12m UP TO 22m TO A JUNCTION. SMALL ACCESS FITTING REQUIRED UP TO 12m TO A JUNCTION.
13. ALL GULLY AND CHANNEL DRAIN OUTLETS AND TERMINATION POINTS TO BE TRAPPED AND RODDABLE. INTERNAL GULLIES AND CHANNEL DRAINS TO BE SPECIFIED BY OTHERS.
14. WHERE NO WC'S ARE CONNECTED UPSTREAM, UNDERSLAB FW DRAINAGE TO BE LAID AT 1:40 MIN. AFTER THE CONNECTION OF AT LEAST 1NO WC, A MIN. FALL OF 1:80 APPLIES.
15. ALL CONNECTIONS FROM POP-UPS TO BE LAID AT A CONSTANT GRADIENT TO JUNCTION/ INSPECTION CHAMBER/ MANHOLE UNLESS NOTED OTHERWISE. ANY ISSUES RELATING TO CLASHES WITH FOUNDATIONS ARE TO BE FORWARDED TO THE ENGINEER, ALLOWING SUFFICIENT TIME FOR AN ALTERNATIVE SOLUTION TO BE PROPOSED.
16. INVERT LEVELS AT MANHOLES/ INSPECTION CHAMBERS TO BE USED TO SET OUT PIPEWORK. PIPE GRADIENTS ARE SHOWN INDICATIVELY ONLY.
17. ALL PIPE DIAMETERS GIVEN ARE NOMINAL INTERNAL PIPE DIAMETERS.
18. ALL SEWERS, UNLESS AGREED OTHERWISE STATED, SHALL BE:
 - 100mm to 300mm DIA TO BE VITRIFIED CLAY.
 - 375mm DIA AND GREATER TO BE CLASS 120 CONCRETE PIPES.
19. AS AN ALTERNATIVE THE CONTRACTOR MAY USE AN APPROVED UNPLASTICISED POLYVINYL CHLORIDE (PVCU) WITH APPROVAL FROM THE ENGINEER.
20. SEWER PIPES TO BE LAID IN MAXIMUM 3 METRE LENGTHS UNLESS THERE IS A SPECIFIC OPERATIONAL NEED TO LAY LONGER LENGTHS.
21. THE FIRST PIPE OUT OF MANHOLES TO BE AS SHORT AS PRACTICABLE SO AS TO PROVIDE A FLEXIBLE JOINT AS CLOSE AS POSSIBLE TO THE OUTSIDE FACE OF THE CONCRETE SURROUND AND CONNECTED TO A LENGTH OF ROCKER PIPE.
22. ALL NEW CONNECTIONS INTO EXISTING MANHOLES (OR INTO EXISTING SEWERS) TO BE 'SOFFITS LEVEL' UNLESS OTHERWISE NOTED.
23. ALL PRIVATE DRAINAGE PIPES WITH A COVER OF LESS THAN 600mm IN NON-TRAFFICKED AREAS AND LESS THAN 1200mm IN TRAFFICKED AREAS TO BE BEDDED AND SURROUNDED IN CONCRETE (CLASS Z). COMPRESSIBLE MATERIAL SHALL BE PROVIDED AT EVERY PIPE JOINT. WHERE COVER EXCEEDS THIS DEPTH, PIPES ARE TYPICALLY BEDDED AND SURROUNDED IN CLASS S. REFER TO PIPE EMBEDMENT DETAILS DRAWING FOR SPECIFIC TYPES.
24. WHERE DRAINAGE PIPES ARE LESS THAN 300mm BELOW THE UNDERSIDE OF THE GROUND FLOOR SLAB, CONCRETE ENCASEMENT IS REQUIRED (CLASS Z). COMPRESSIBLE JOINTS ARE TO BE PROVIDED AT EVERY PIPE JOINT WITHIN THE CONCRETE.
25. WHERE PIPES ARE MORE THAN 300mm BELOW THE UNDERSIDE OF THE SLAB, CLASS S BEDDING IS ACCEPTABLE.
26. SULPHATE RESISTANT CEMENT (C20-DC2) AND PRECAST CONCRETE PRODUCTS MUST BE USED OR A LABORATORY REPORT PROVIDED TO PROVE THAT SUCH PRECAUTIONS ARE NOT REQUIRED.
27. WHERE FOUL SEWERS RUN ABOVE SURFACE SEWERS. CONCRETE PROTECTION MAY BE REQUIRED AT CROSSOVERS TO PREVENT ANY POTENTIAL CONTAMINATION.
28. ALL CONNECTIONS PASSING THROUGH BASES OR EDGE BEAMS TO BE IN SEALED SLEEVES. ALTERNATIVELY CONNECTIONS MAY BE CAST-IN WITH FLEXIBLE JOINTS NOT GREATER THAN 150mm FROM FACE OF CONCRETE.
29. THE CHAMBER SIZE OF MANHOLES WITH MORE THAN ONE CONNECTION MAY NEED TO BE INCREASED TO ACCOMMODATE THE CONNECTIONS AND BENDS.
30. ALL MANHOLE COVERS IN BLOCK/SLAB AND EXTERNAL PAVING AREAS TO HAVE RECESSED COVERS OF THE APPROPRIATE GRADE TO ACCEPT ARCHITECT'S PAVING PROPOSAL. ARCHITECT TO CONFIRM.
31. UNLESS NOTED OTHERWISE IN THE MANHOLE SCHEDULE, ALL MANHOLE, GULLY AND CHANNEL COVERS (IRONWORK) SHOULD BE THE FOLLOWING SPECIFICATION:
 - B125 LOAD CLASS IN PEDESTRIAN AREAS
 - D400 LOAD CLASS IN VEHICULAR AREAS.
33. ALL PROPRIETARY PRODUCTS TO BE INSTALLED IN STRICT ACCORDANCE WITH THE MANUFACTURERS REQUIREMENTS, INSTRUCTIONS AND RECOMMENDATIONS.
34. CONNECTIONS OUT OF LINEAR DRAINS TO MATCH SIZE OF CHANNEL or minimum 100mm.
35. 100mm CONNECTION SIZE TO POP UPS SUBJECT TO CHANGE FOLLOWING RECEIPT OF ABOVE GROUND DRAINAGE DESIGN. MEP AND ARCHITECT TO CONFIRM.



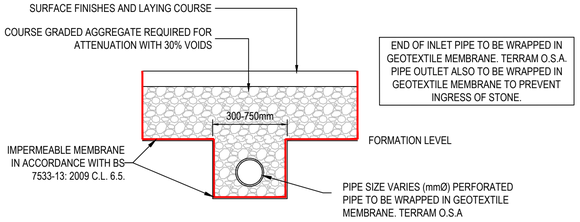
P01 - PERMEABLE PAVING CAR PARK



P02 - PERMEABLE GRAVEL PEDESTRIAN ONLY



P03 - PERMEABLE GRAVEL CAR PARK



LINED PIPE TRENCH DETAIL BELOW PERMEABLE SURFACING

TRENCH WIDTH (MIN)
100mmØ PIPE = 300mm
150mmØ PIPE = 450mm
450mmØ PIPE = 750mm

DRAWINGS BASED ON THE FOLLOWING INFORMATION

- TOPOGRAPHICAL SURVEY - 100816JC-01
- UNITED UTILITIES SEWER RECORDS
- CCTV SURVEY - 11.11.2019 BY GUNN
- SITE LAYOUT - A695_T_101D-PROPOSED EXTERNAL WORKS PLAN
- BUILDING GF LAYOUT - A695_T_110D_PROPOSED GROUND FLOOR PLAN
- FOUNDATIONS - 1-21590-CCL-ZZ-ZZ-M3-S-001
- MEP INFO - AWAITING

DRAINAGE DESIGN SUBJECT TO APPROVAL FROM THE LEAD LOCAL FLOOD AUTHORITY AND UNITED UTILITIES.

Rev	Date	Description	By	Check	App.
C02	29.06.23	CONSTRUCTION ISSUE	CD	SW	DS
C01	09.06.23	PRELIMINARY CONSTRUCTION	CD	SW	DS
P01	24.04.23	PRELIMINARY	CD	DS	DS

COPYRIGHT: THE COPYRIGHT OF THIS DRAWING IS VESTED IN CLANCY CONSULTING. IT SHALL NOT BE USED WITHOUT PERMISSION BY ANYONE FOR ANY PURPOSE. DO NOT SCALE THIS DRAWING ELECTRONICALLY OR MANUALLY. WORK TO FIGURED DIMENSIONS ONLY. ALL DIMENSIONS ARE IN MILLIMETRES UNLESS STATED OTHERWISE. DO NOT TURN ON LAYERS THAT HAVE BEEN TURNED OFF. DO NOT THAW LAYERS THAT HAVE BEEN FROZEN. DRAWING MUST BE PRINTED IN BLACK AND WHITE ONLY.

Client: MCCAUL DEVELOPMENTS

Project: EVERY STREET, RESIDENTIAL DEVELOPMENT.

Office: ALTRINCHAM

Discipline: CIVILS

Title: DRAINAGE LAYOUT

Scale @ A1	Status
1:100	STAGE 5

clancy consulting
www.clancy.co.uk
Birmingham 0121 200 7800 · Glasgow 0141 222 7720 · Liverpool 0151 227 5000 · London 020 3077 0970 · Manchester 0161 613 6000 · Newcastle 0191 221 0702 · Norwich 01603 305100 · Prestwich 0161 279 8375 · Reading 0118 941 7888

Job Number	Originator	Building/Zone	Level
1-21590	CCL	XX	XX
Type	**Discipline**	**Drawing No.**	**Revision**
DR	C	500	C02