mode
transport planning

PH Property Holdings Ltd

Equitable Building, Manchester City Centre

Framework Travel Plan

December 2024

modetransport.co.uk

PH Property Holdings Ltd

Equitable Building, Manchester City Centre

Framework Travel Plan

OFFICE ADDRESS:
106 Albert Mill,
10 Hulme Hall Road,
Manchester,
M15 4LY

PROJECT NO:
328257

DATE:
December 2024

REPORT No:	FILE NAME	PREPARED:	DATE OF ISSUE:	STATUS:	CHECKED:	AUTHORISED:
1	241218 328257 FTP v1.4 - Non-Roof Extension Application.docx	RW	18 December 2024	Final	MA	ME

CHANGE LOG

VERSION	DATE:	CHECKED BY:	REASON FOR CHANGE:
1.0	19 September 2024	ME	Draft for project team review
1.1	24 October 2024	ME	Final version for submission
1.2	16 December 2024	ME	Updates based on revised layout
1.3	18 December 2024	ME	Final version for submission
1.4	18 December 2024	ME	Updates to NPPF

CONTENTS

1.	Introduction	4
1.1	Preamble	4
1.2	Overview of the Travel Planning Process	4
1.3	Report Structure	6
2.	Existing Conditions	7
2.1	Site Location	7
2.2	Local Highway Network	9
2.3	Existing Car Parks and Car Club Locations	13
2.4	Modal Split	14
3.	Development Proposals	16
3.1	Proposed Use	16
3.2	Servicing and Delivery Arrangements	16
3.3	Parking Provision	17
4.	Sustainable Accessibility and Active Travel	18
4.1	Introduction	18
4.2	Pedestrian Accessibility	18
4.3	Cycle Accessibility	20
4.4	Public Transport Services	22
5.	Overarching Aim, Objectives and Benefits	27
5.1	Overarching Aim	27
5.2	Objectives	27
5.3	Travel Plan Benefits	27
6.	Travel Plan Targets	32
6.1	Mode Share Targets	32
7.	Travel Plan Strategy	33
7.1	Marketing	33
8.	Travel Plan Measures	34
8.1	Overview	34
8.2	Promotion and Marketing	34
8.3	Travel Pack	34
8.4	Encouraging Walking	35
8.5	Encouraging Cycling	35

© Copyright mode transport planning. All rights reserved

This report has been prepared for the exclusive use of the commissioning party and unless otherwise agreed in writing with mode transport planning, no other party may copy, reproduce, distribute, make use of, or rely on the contents of the report. No liability is accepted by mode transport planning for any use of this report, other than for the purposes for which it was originally prepared and provided.

Opinions and information provided in this report are on the basis of mode transport planning using due skill, care and diligence in the preparation of the same and no explicit warranty is provided as to their accuracy. It should be noted and is expressly stated that no independent verification of any of the documents or information supplied to mode transport planning has been made.

8.6 Promoting Public Transport 36
8.7 Promoting Car Sharing and Car Hire 37
8.8 Car Alternatives 37

9. Action Plan 38

APPENDICES

APPENDIX A Full Bus Timetables

1. Introduction

1.1 Preamble

1.1.1 Mode Transport Planning ('Mode') has been appointed by PH Property Holdings Ltd (the 'Applicant') to provide transport planning and highways advice in relation to a planning application for a proposed development at the Equitable Building in Manchester City Centre.

1.1.2 The proposed development will comprise a change of use on the second and third floors to provide 12no. apartment units, as well as c.620 sqm of refurbished retail floor space on the first floor.

1.1.3 This Framework Travel Plan (FTP) has been prepared as part of the planning application documentation and should be read in conjunction with the Transport Statement (TS) also produced by Mode.

1.1.4 This TP is relevant to the residential aspect of the development only.

1.2 Overview of the Travel Planning Process

1.2.1 A Travel Plan (TP) is a long-term management strategy for integrating proposals for sustainable travel into the planning process. The TP provides a strategy for managing travel demand and involves a dynamic process of implementation, monitoring and review to ensure that it is sustainable over the long-term.

1.2.2 The underlying aim of any TP is to minimise the number of single occupancy private car trips generated by a development, by encouraging a shift to more sustainable modes of transport, and as a result mitigating the impact of travel.

1.2.3 A successful TP can be established by the Travel Plan Pyramid shown in Figure 1.1.

Figure 1.1 : Travel Plan Pyramid (source : Department for Transport)

1.2.4 This TP forms the starting point in providing the following:

- Details of the provision for cyclists, pedestrians and public transport users;
- An example toolkit of sustainable transport measures;
- Potential milestone targets that could be developed for on-going implementation; and
- A strategy for ongoing monitoring and review.

1.2.5 The key objectives of the TP are to:

- Reduce the need to travel by car to and from the site;
- Promote the health and cost benefits of cycling, walking and using public transport;
- Promote the cost benefits of car sharing;
- Provide clear information to residents on sustainable modes of travel to and from the site; and

- Provide information to residents on the alternative sustainable modes of transport.

1.3 Report Structure

1.3.1 Following this introduction, the Travel Plan has been structured as follows:

- Chapter 2 reviews the existing conditions;
- Chapter 3 presents the development proposals;
- Chapter 4 sets out the sustainable travel connections for the site;
- Chapter 5 outlines the overarching aims, objectives and benefits of the plan;
- Chapter 6 sets out the Travel Plan targets;
- Chapter 7 presents the strategy for the Travel Plan;
- Chapter 8 identifies the measures and initiatives; and
- Chapter 9 presents an action plan for the implementation and delivery of the plan.

2. Existing Conditions

2.1 Site Location

2.1.1 The site is located in Manchester City Centre, as shown in Figure 2.1, immediately adjacent to the St Ann's Square district. The Equitable Building is bound by St Ann Street to the south, Barton Square to the west and St Ann's Square to the east.

Figure 2.1 : Strategic Site Location

2.1.2 The Equitable Building currently consists of several retail units; they are primarily watch / jewellery stores, including David M. Robinson and Ernest Jones.

2.1.3 The Equitable Building is shown in Photograph 2.1 and Photograph 2.2.

Photograph 2.1 : Equitable Building

Photograph 2.2 : Equitable Building

2.2 Local Highway Network

2.2.1 Figure 2.2 shows the location of the site in the context of the local highway network.

Figure 2.2 : Local Highway Network

St Ann Street

2.2.2 St Ann Street runs in a broadly east-to-west alignment along the southern boundary of the site between Cross Street to the east and Deansgate to the west.

2.2.3 St Ann Street is a one-way street that is part of a Pedestrian Zone. Eastbound movements are permitted only for blue-badge holders and loading vehicles from Monday to Saturday. No Waiting is permitted at any time.

2.2.4 The existing conditions along St Ann Street are summarised in Table 2.1 and shown in Photograph 2.3 to Photograph 2.5.

Table 2.1 : St Ann Street – Existing Conditions

Road Classification	Unclassified	Footway Width	c.3.0m
Road Type	One-way carriageway (eastbound only)	Pedestrian Facilities	Part of Pedestrian Zone
Speed Limit	30 mph	Cycle Facilities	No
Carriageway Width	c.5.7 - 7.1m	Public Transport Provision	No
Adoption Status	Adopted	Streetlighting	Yes

Photograph 2.3 : St Ann Street – Eastbound (Loading and Disabled Bays)

Photograph 2.4 : St Ann Street – Access from Deansgate

Photograph 2.5 : St Ann Street – Eastbound from Deansgate

2.2.5 As shown above, disabled parking spaces are available on the southern side of the carriageway, and loading bays are able on the northern side. Some Saint Ann's Church permit holder spaces are also available on the southern side of the carriageway.

Barton Square

2.2.6 Barton Square runs in a broadly north-to-south alignment along the western boundary of the site. It is predominately used for service access to the adjacent buildings off Deansgate, with bin storage along its length.

2.2.7 Barton Square is also a one-way street that is part of a Pedestrian Zone. Northbound movements are permitted only for permit holders, and for loading between 06:00 and 10:30. No Waiting is permitted at any time.

2.2.8 The existing conditions along Barton Square are summarised in Table 2.2 and shown in Photograph 2.6.

Table 2.2 : Barton Square – Existing Conditions

Road Classification	Unclassified	Footway Width	c.1.5m
Road Type	One-way carriageway (northbound only)	Pedestrian Facilities	Part of Pedestrian Zone
Speed Limit	30 mph	Cycle Facilities	No
Carriageway Width	c.4.0m	Public Transport Provision	No
Adoption Status	Adopted	Streetlighting	Yes

Photograph 2.6 : Access to Barton Square

2.2.9 Droppable bollards are in place at the southern end of Barton Square, near St Ann Street, to restrict vehicle movements.

2.2.10 Double yellow lines are in place along both sides of entire carriageway to restrict on-street parking.

2.3 Existing Car Parks and Car Club Locations

2.3.1 Various public car parks are available within a short walking distance from the site and throughout Manchester City Centre. Figure 2.3 provides a map of public car parks available within 500m (c.6-minute walk) of the Equitable Building.

2.3.2 As also shown in Figure 2.3, there are various Enterprise Car Club locations within the vicinity of the site. These could be utilised by future residents at the Equitable Building.

Figure 2.3 : Car Park Map

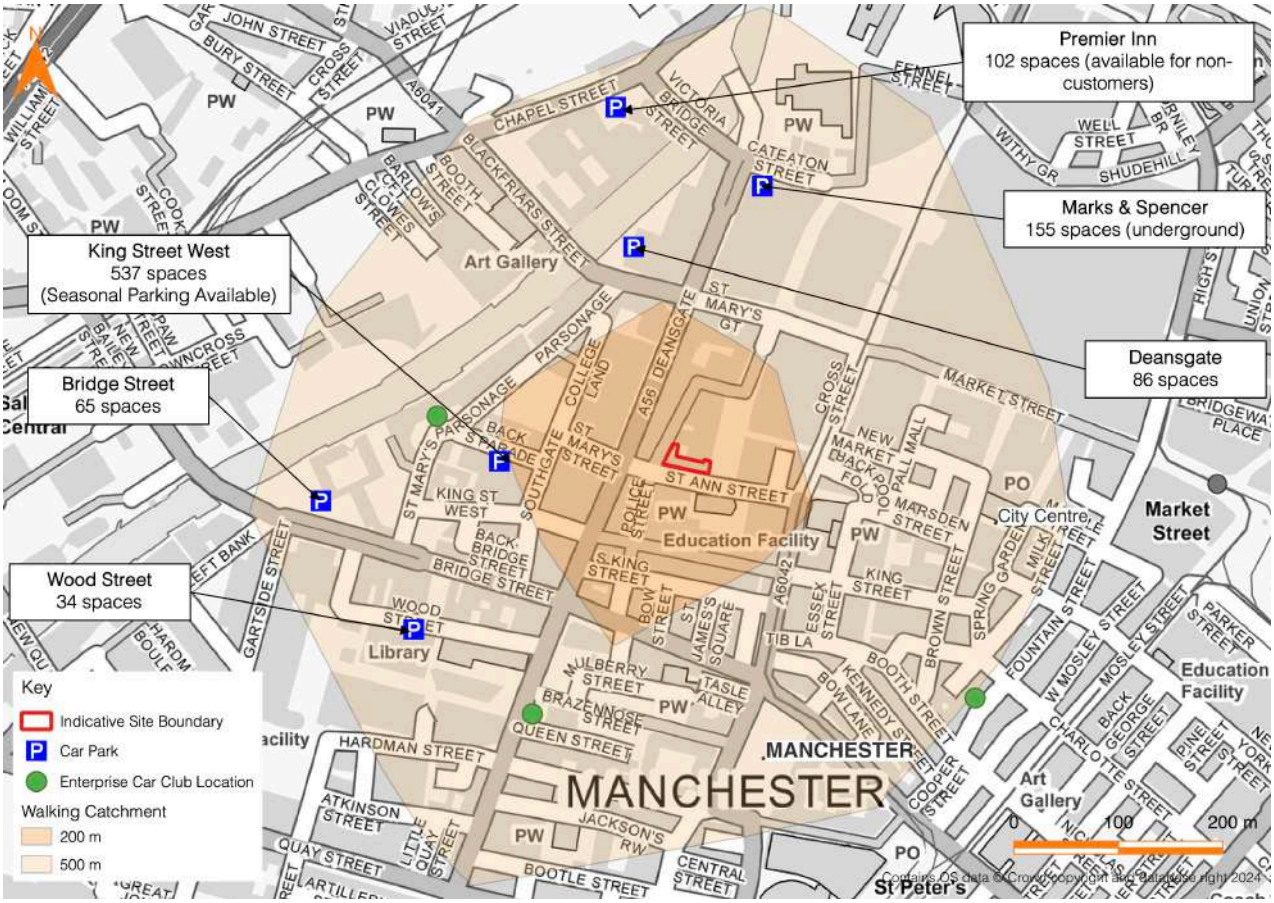

2.3.3 MCC also provide seasonal car parking tickets (3 months, 6 months or 12 months) in some City Centre car parks, including at King Street West car park within c.180m of the Equitable building to the west.

2.4 Modal Split

2.4.1 To provide an accurate representation of the forecast modal split anticipated amongst residents, the journey to work data from the 2011 Census has been reviewed for the population living in the site area.

2.4.2 The modal split for people living in the 'Manchester 054' Middle Super Output Area (MSOA) has been examined and is summarised in Table 2.3.

Table 2.3 : 2011 Census Travel to Work Data – Modal Split (Residing in 'Manchester 054')

Mode of Travel	Percentage
On foot	51%
Driving a car or van	18%
Bus, minibus or coach	15%
Train	7%
Underground, metro, light rail and tram	5%
Bicycle	3%
Passenger in a car or van	1%
Total	100%

2.4.3 Table 2.3 indicates that currently 19% of people travel to work by car or van, of which 18% are drivers and 1% are passengers. The Census Data also shows that 81% of people travel to work using more sustainable modes, including 51% on foot, 15% by bus, 7% by train, and 3% by bicycle.

3. Development Proposals

3.1 Proposed Use

3.1.1 The proposed development at the Equitable Building will result in a total of 12no. additional residential units (including 4no. 1-beds, 6no. 2-beds and 2no. 3-beds) and c.620 sqm of refurbished retail floor space on the first floor. The proposals involve the following:

- A c.620 sqm expansion of David M. Robinson to the first floor, involving a refurbishment of the first floor.
- Change of use of second and third floors from retail to 12no. residential apartments.
- Associated entrance foyer, plant, bin store and cycle store.

3.1.2 The proposed ground floor layout is shown in Figure 3.1.

Figure 3.1 : Proposed Ground Floor Layout (source : Jeffrey Bell Architects)

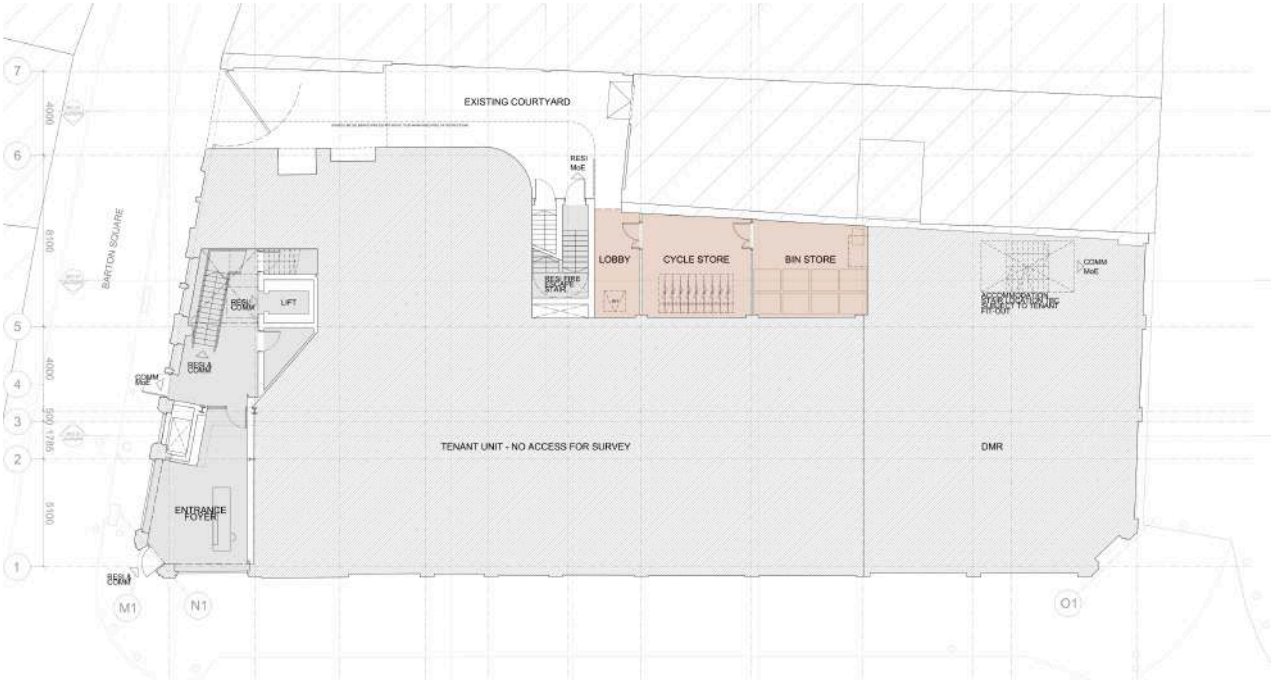

3.2 Servicing and Delivery Arrangements

3.2.1 As existing, the main pedestrian access to the retail uses will be taken from St Ann Street. Pedestrian access to the apartment units will be taken from an entrance on the corner of St Ann Street / Barton Square, as well as via the existing courtyard from Barton Square.

3.2.2 Access to the cycle storage, bin store and service area will be provided via the existing courtyard to the rear of the building off Barton Square.

3.3 Parking Provision

Retail Parking

3.3.1 No car parking spaces are proposed for the retail space, as per the existing arrangement.

3.3.2 It is expected that visitors to the retail spaces within the Equitable Building will form part of a wider journey into Manchester City Centre, and therefore the number of new vehicle trips are expected to be low.

3.3.3 Of the new trips generated, many are expected to be undertaken via sustainable modes, including by rail or via the Metrolink network, which both have connections within a short walk of the site (further detail provided in Chapter 4).

3.3.4 Any increases in car parking demand are therefore expected to be minimal and will be accommodated within the existing City Centre parking provision, as outlined in Section 2.3.

Residential Parking

3.3.5 No car parking spaces are proposed for the residential units.

3.3.6 Car-free residential developments in City Centres are common; as outlined in in Chapter 4, the site is accessible by a range of sustainable modes and is within a short walking distance of numerous amenities, including food outlets, convenience stores and cafes.

3.3.7 The apartments will be advertised as car-free; however, any residents who wish to bring a car can utilise the local parking options, as outlined in Section 2.3.

3.3.8 75% (9no. spaces) cycle parking will be provided in a secure cycle store on the ground floor of the building.

4. Sustainable Accessibility and Active Travel

4.1 Introduction

4.1.1 Current Government policy and guidance places significant emphasis on the promotion of sustainable transport modes for all new developments. This forms part of a long-term strategy to reduce the reliance on private car trips.

4.1.2 The National Planning Policy Framework (NPPF), updated in December 2024, sets out the Government's planning policies for England and how these are expected to be applied. Chapter 9 of the NPPF, '*Promoting Sustainable Transport*', sets out the important role that transport issues and policies have in facilitating sustainable development.

4.1.3 Paragraph 110 states that: *"Significant development should be focused on locations which are or can be made sustainable, through limiting the need to travel and offering a genuine choice of transport modes. This can help to reduce congestion and emissions and improve air quality and public health. However, opportunities to maximise sustainable transport solutions will vary between urban and rural areas, and this should be considered in both plan-making and decision-making."*

4.1.4 This chapter considers accessibility via sustainable modes of transport to the proposed development site, including access by public transport, cycle and on foot.

4.2 Pedestrian Accessibility

4.2.1 Guideline walking distances provided in the Chartered Institution of Highways and Transportation (CIHT) document *'Guidelines for Providing for Journeys on Foot (2000)'*, are shown in Table 4.1.

Table 4.1 : CIHT Acceptable Walking Distances

Criteria	Town Centre	Commuting	Elsewhere
Desirable	200m	500m	400m
Acceptable	400m	1,000m	800m
Preferred Maximum	800m	2,000m	1,200m

4.2.2 The CIHT guidelines shown in Table 4.1 suggest that for commuting purposes up to 500m is a desirable walking distance, up to 1,000m is considered an acceptable walking distance and 2,000m is the preferred maximum walking distance.

4.2.3 Appropriate walking distances are dependent upon the location of the specific development; more remote locations will see people being prepared to walk further to their end destination. Similarly, appropriate walking distances are also dependent upon the standard of existing pedestrian infrastructure provision, with further walking distances achievable in locations with extensive and high-quality pedestrian footways, crossings and pedestrianised areas.

4.2.4 As described previously, a network of existing footways is in place on the local highway network providing dedicated pedestrian access to nearby amenities, leisure facilities, communities, and employment areas.

4.2.5 Figure 4.1 presents the local amenities and 500m and 1,000m walking catchments from the site, as specified in CIHT guidance for commuting purposes.

Figure 4.1 : Walking Catchment Area with Local Amenities

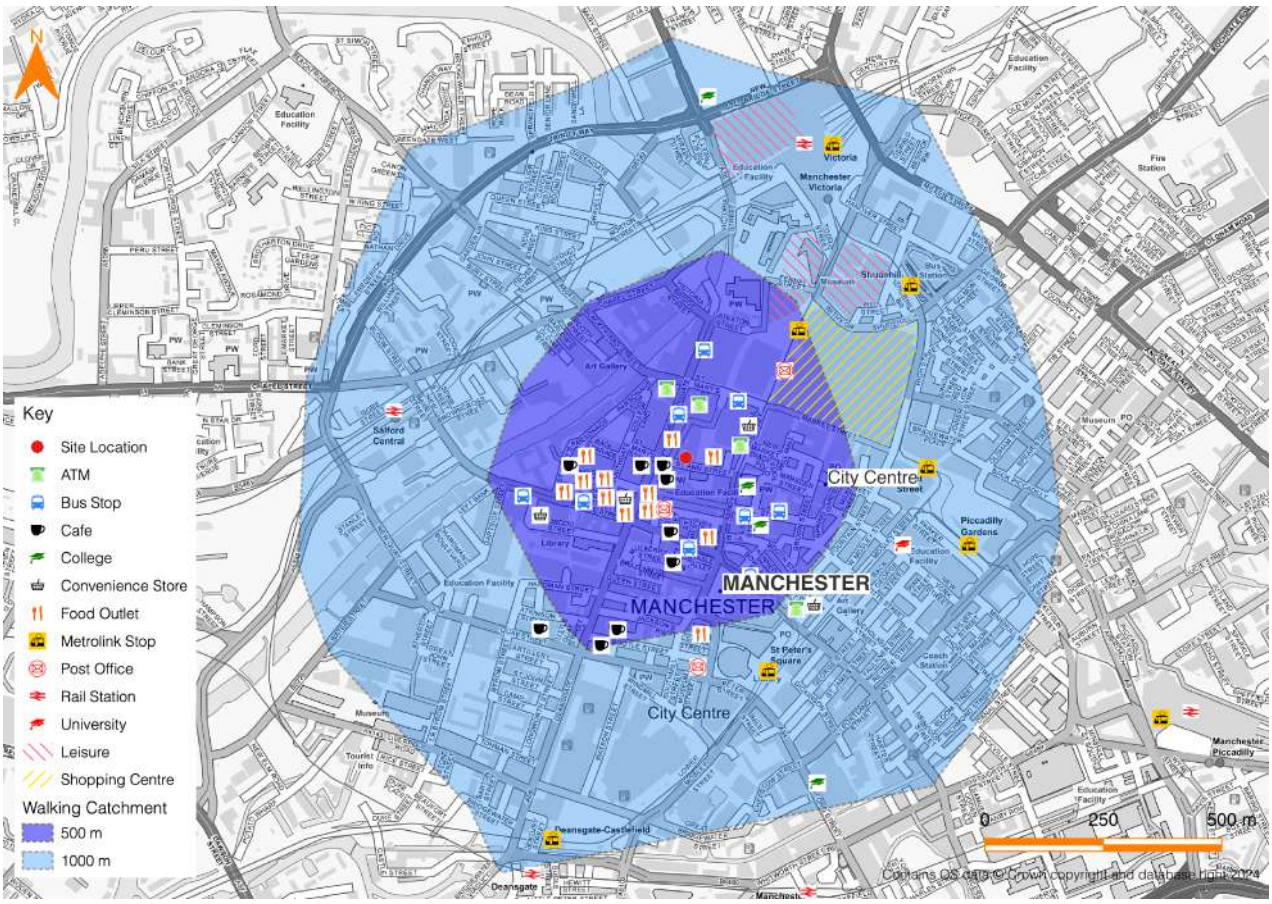

4.2.6 Table 4.2 provides an indication of the distances and approximate walking times to local bus stops and local amenities. The distances have been measured from the centre of the site and the times are based on an average walking speed of 1.4 metres per second and do not allow for waiting time to cross junctions.

Table 4.2 : Local Amenities – Distances and Walking Times

Amenity	Distance	Average Walking Time
Pret A Manger Cafe	25m	<1 minute
McDonald's Restaurant	80m	1 minute
Southbound Bus Stop on Deansgate	140m	2 minutes
Westbound Bus Stop on John Dalton Street	220m	3 minutes
Eastbound Bus Stop on Bridge Street	300m	4 minutes
Westbound Bus Stop on Bridge Street	450m	5 minutes
Exchange Square Metrolink Stop	450m	5 minutes
Salford Central Rail Station	700m	8 minutes

4.2.7 As shown in Figure 4.1, various bus stops are available on the local highway network within a 500m walking catchment, including the closest bus stop to the site on Deansgate within c.140m (2-minute walk).

4.2.8 Other public transport connections are available within the walking catchment. This includes the Exchange Square Metrolink stop, which is the closest Metrolink stop to the site, within c.450m (5-minute walk). Salford Central Railway Station is accessible to the west of the site within c.700m (8-minute walk).

4.2.9 The site's city centre location means the site is well situated in terms of access to amenities. A 500m walking catchment provides access to a wide range of shops, food outlets and cafes, including a McDonald's restaurant and a Pret A Manger café which are both adjacent to the Equitable Building.

4.3 Cycle Accessibility

4.3.1 As with pedestrian accessibility, the level of a site's cycle accessibility depends upon a combination of the distance from local amenities and the standard of existing cycle infrastructure. It should, however, be noted that that cycle infrastructure can include facilities shared with vehicles and pedestrians as well as dedicated cycle infrastructure.

4.3.2 In respect of acceptable cycle distances, 'Local Transport Note 1/20: Cycle Infrastructure Design', published by the Department for Transport (DfT), states that 'two out of every three personal trips are less than five miles in length - which is an achievable distance to cycle for most people'.

4.3.3 Figure 4.2 indicates the cycling catchment area around the proposed development site for 2km and 5km.

Figure 4.2 : Cycle Catchment Plan

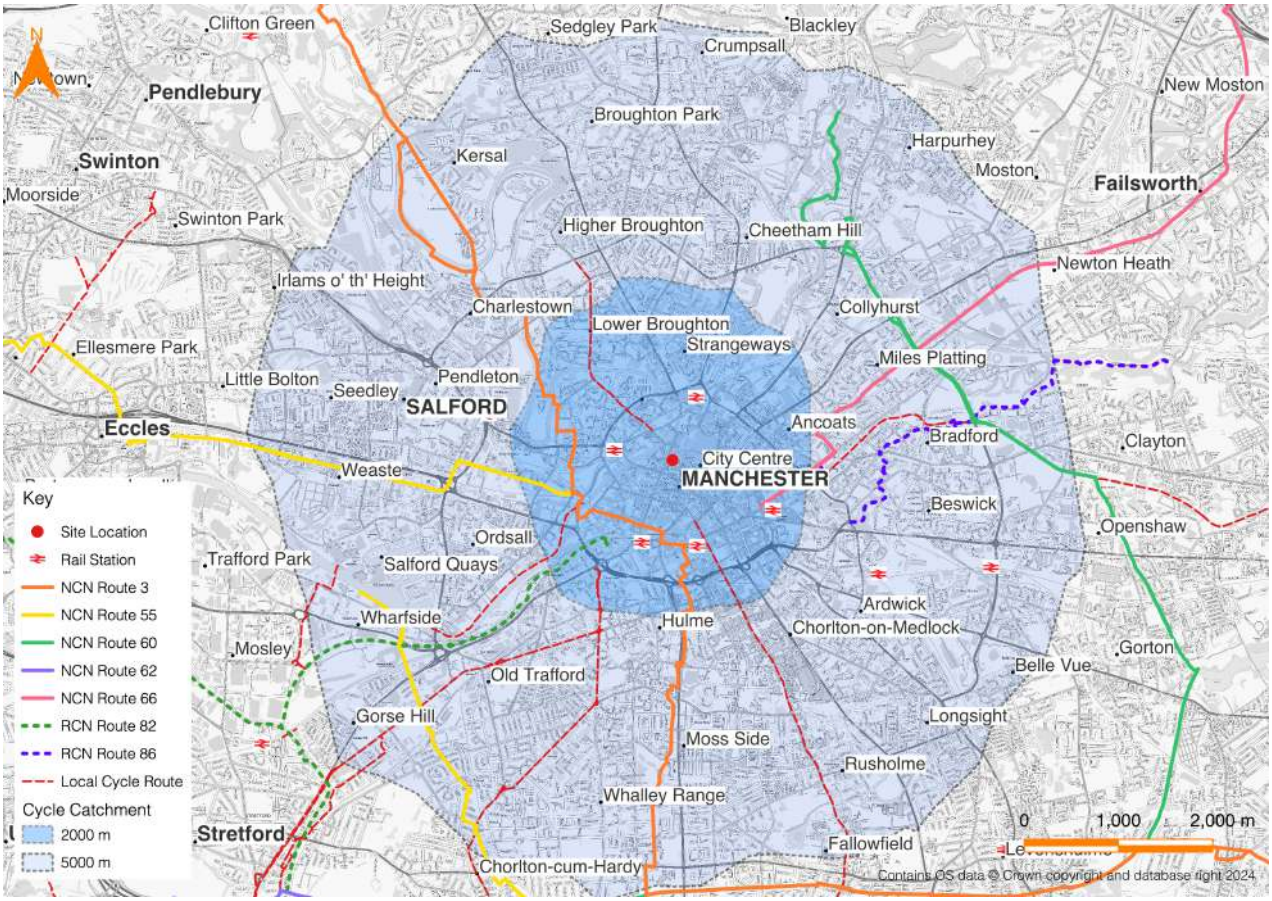

4.3.4 As shown in Figure 4.2, the suburbs of Ancoats, Lower Broughton and Strangeways are available within a 2km cycle catchment, as well as various railway stations in Manchester City Centre including Victoria, Piccadilly and Deansgate. A number of suburban areas, as well as Salford City Centre are located within a 5km cycle catchment of the site.

4.3.5 A network of local cycle routes and facilities are available in the vicinity of the site as shown in Figure 4.3.

Figure 4.3 : Local Cycle Map (source : TfGM)

4.3.6 As shown in Figure 4.3, 20 mph speed limits are in place in the vicinity of the site, which provides a safer cycling environment. There are also several cycle parking locations in the vicinity of the site that could be used by existing and future retail visitors.

4.3.7 A section of Deansgate directly to the west of the site also provide on-road segregated cycle routes on both sides of the carriageway.

4.4 Public Transport Services

Local Bus Services

4.4.1 Several bus stops are available on the local highway network within a short walk from the site. The closest bus stop to the site is located on Deansgate within a c.140m (2-minute walk).

4.4.2 Additional services are also available on John Dalton Street within c.220m (3-minute walk), as well as from Bridge Street within c.450m (5-minute walk).

4.4.3 Table 4.3 provides a summary of routes and times of local bus services accessible from these bus stops. Full Bus timetables are attached in Appendix A.

Table 4.3 : Local Bus Services – Deansgate, Dalton Street and Bridge Street

Service No.	Available From	Route	Approx. Two-Way Frequency (buses / hour)				
			AM	Off-Peak	PM	Sat	Sun
1 Free Bus	Bridge Street	Manchester City Centre – Spinningfields Circular	6	6	6	6	6
8	Deansgate Bridge Street	Shudehill - Bolton	4	5	5	5	3
35	John Dalton Street Bridge Street	Piccadilly Gardens - Leigh	2	2	2	2	2
36	John Dalton Street Bridge Street	Piccadilly Gardens - Bolton	5	5	5	4	3
37	John Dalton Street Bridge Street	Piccadilly Gardens - Bolton	5	5	5	4	3
38	John Dalton Street Bridge Street	Piccadilly Gardens – Logistics North	5	4	4	4	2
50 / 51	John Dalton Street Bridge Street	MediaCityUK – East Didsbury	6	5	5	5	4
67 / 67A	Deansgate	Shudehill - Cadishead	4	4	4	4	2
100	Deansgate	Shudehill - Warrington	4	4	4	4	4
V1 / V2 / V4	John Dalton Street Bridge Street	Manchester Royal Infirmary - Leigh	10	8	4	4	4
X39	Bridge Street	Piccadilly Gardens – Farnworth	1	No Service	No Service	No Service	No Service

4.4.4 As shown in Table 4.3, a wide range of regular bus services are available from the local highway network, providing direct services around the City Centre, as well as across Greater Manchester to designations such as Bolton, Leigh, Salford and East Didsbury.

4.4.5 This included the no.1 Free Bus which runs up to every 10 minutes around the city centre, as shown in Figure 4.4.

Figure 4.4 : No.1 Free Bus Manchester City Centre – Route Map (source : TfGM)

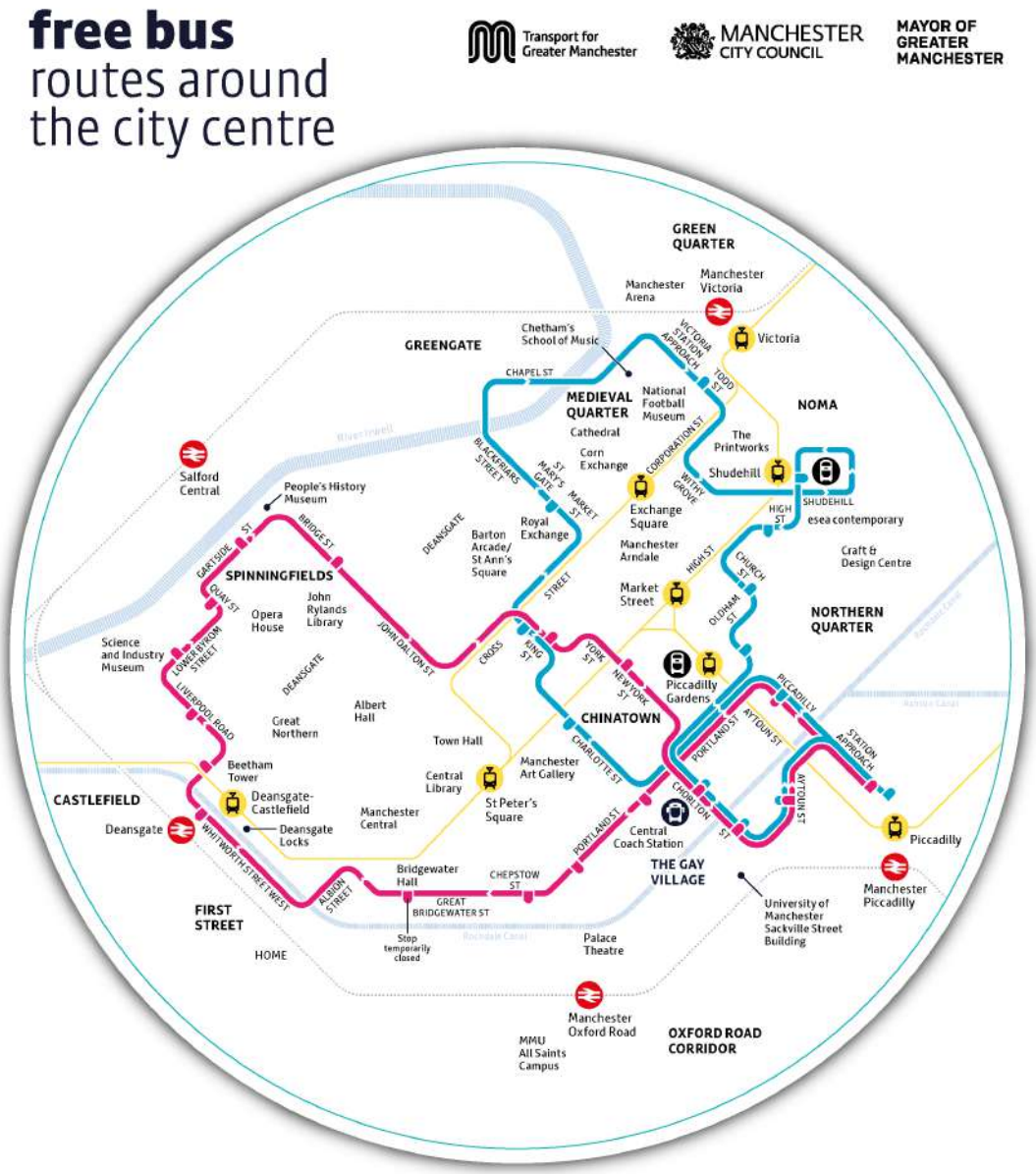

Rail Services

4.4.6 The closest rail station to the site is Salford Central Railway Station c.700m (8-minute walk) to the west of the site. It is therefore accessible within the walking catchment.

4.4.7 A summary of the direct rail services from Salford Central are summarised in Table 4.4.

Table 4.4 : Direct Rail Services – Salford Central Station

Destination	Approx. Frequency	Approx. Journey Time
Manchester Victoria *(origin: Rochdale)*	1 service / hour	3 minutes
Manchester Victoria *(origin: Wigan Wallgate)*	1 service / hour	3 minutes
Manchester Victoria *(origin: Clitheroe)*	1 service / hour	3 minutes
Manchester Victoria *(origin: Headbolt Lane)*	1 service / hour	3 minutes
Southport *via Bolton and Wigan Wallgate*	1 service / hour	1 hour 15 minutes
Rochdale *via Manchester Victoria (origin: Blackburn)*	1 service / hour	25 minutes
Rochdale *via Manchester Victoria (origin: Wigan Wallgate)*	1 service / hour	20 minutes
Rochdale *via Manchester Victoria (origin: Clitheroe)*	1 service / hour	25 minutes
Rochdale *via Manchester Victoria (origin: Headbolt Lane)*	1 service / hour	20 minutes
Headbolt Lane *via Wigan Wallgate*	1 service / hour	1 hour 10 minutes
Stalybridge *via Manchester*	1 service / hour	20 minutes
Clitheroe *via Bolton and Blackburn*	1 service / hour	1 hour 15 minutes
Wigan Wallgate *via Walkden*	1 service / hour	40 minutes

4.4.8 As shown in Table 4.4, there are a range of frequent (hourly) rail services available from Salford Central providing direct rail access to destinations across Greater Manchester, including Rochdale, Wigan and Stalybridge, as well as further afield. These services also provide access to local stations along each respective route, including to Manchester Victoria.

4.4.9 This demonstrates the site's accessibility by rail, particularly as an alternative to private car trips for commuting or leisure, or as part of a multi-modal journey.

Metrolink Services

4.4.10 The nearest Metrolink Stop located at Exchange Square, c.450m north the site.

4.4.11 The regular Metrolink services which operate here are:

- Grey Line (Shaw and Crompton – East Didsbury); and
- Pink Line (Rochdale – East Didsbury);

4.4.12 Figure 3.5 presents the Greater Manchester Metrolink Tram network.

Figure 4.5 : Metrolink Tram Network (source: TfGM)

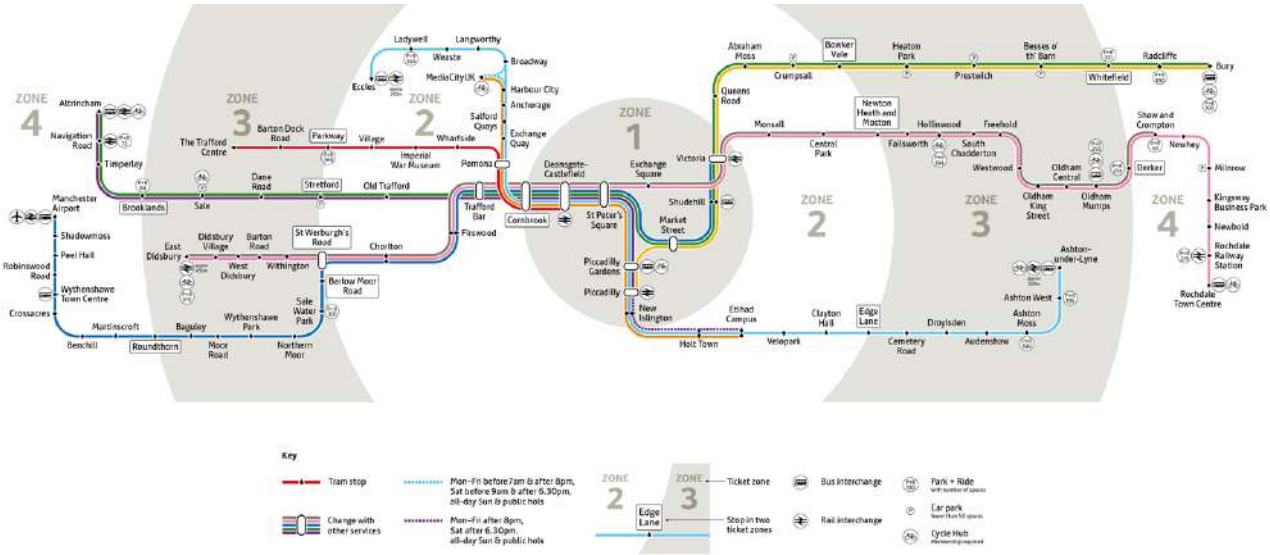

4.4.13 The trams services available operate on a 12-minute frequency throughout the day. All tram stops have step-free access to all platforms, help points and security camera coverage.

5. Overarching Aim, Objectives and Benefits

5.1 Overarching Aim

5.1.1 The overarching aim of this TP is to put in the place the management tools deemed necessary to enable residents to make informed decisions about how they travel to the site, which at the same time minimises the adverse impacts of travel on the environment. This aim is achieved by setting out a strategy for eliminating barriers that keep residents from making use of sustainable modes.

5.1.2 Improving transport choices available to people, rather than focusing on providing for the private car, will lead to a more equitable and sustainable development. It will also provide travel options for all the site users, regardless of whether they own a car or not.

5.2 Objectives

5.2.1 The transport principles for the site reflect sustainable objectives which can be summarised under the following headings:

- Promoting sustainable and active travel to the site for all residents;
- Promoting accessibility to the site by walking, cycling, public transport and car sharing; and
- Increasing the awareness of the environmental and social benefits of using alternative modes of transport.

5.2.2 It is intended that the objectives of this TP will be met by identifying and implementing initiatives that provide future residents and visitors with a variety of travel choices and, in doing so, reduce the need to travel by private car.

5.3 Travel Plan Benefits

5.3.1 The overall travel plan strategy will include physical measures designed to enhance the sustainable transport linkages at the site, travel awareness initiatives and other measures to assist in the achievement of the objectives of the TP.

5.3.2 The proposed monitoring strategy that will be adopted for the site to determine how the TP is performing against these objectives is set out later in this report.

5.3.3 The TP will incur different benefits, to different groups / individuals:

Resident Benefits

5.3.4 By meeting the objectives, the TP will bring about the following benefits to residents:

- Health benefits associated with walking and cycling, including reduced levels of stress;

- The opportunity to save money using alternative modes of travel to the car;
- Improved quality and reliability of journeys to and from home and work; and
- Create a pedestrian / cyclist friendly environment.

5.3.5 Figure 5.1 shows the benefits of increases active travel across Greater Manchester.

Figure 5.1 : Benefits of Active Travel in Greater Manchester (source : Sustrans)

Social Benefits - Wider Community Benefits

5.3.6 By meeting the objectives, the TP will bring about the following social community benefits:

- On-going reductions in vehicular generated traffic on the local highway network;
- Increasing patronage on existing public transport modes;
- Health benefits associated with walking and cycling;
- A contribution to reduced traffic, congestion, air pollution and accidents; and
- Improving accessibility and travel choice for reaching local facilities.

Environmental Benefits

5.3.7 Data from the Department for Business, Energy and Industrial Strategy shows that domestic transport is the greatest-emitting sector in the UK (27% in 2019). The main source is the use of petrol and diesel, particularly for passenger cars. How people travel will therefore play a large role in the UKs, and Greater Manchester's, journey to net zero.

5.3.8 A Clean Air Plan is being developed by the 10no. Greater Manchester local authorities to tackle air pollution. Several measures have been proposed, including the provision of a Clean Air Zone (CAZ) to charge non-compliant vehicles. At the time of writing, the scheme has not been finalised.

5.3.9 In 2021, TfGM published the 2040 Vision for Transport, to deliver a transport system which enables residents, businesses and visitors in Greater Manchester to travel to a wide range of different destinations and opportunities, and where sustainable transport can be a viable and attractive alternative to the car.

5.3.10 The 2040 Vision for Transport is aiming for 90% of morning peak trips into the City Centre to be made by sustainable modes by 2040. The travel planning process can support this aim by encouraging active and sustainable travel behaviour.

5.3.11 Therefore, encouraging people to make sustainable choices in the way they travel will considerably reduce the impact that a development has on the environment.

Health Benefits

5.3.12 A reduction in car use will contribute to improved air quality, which in turn will propose health benefits. There are also numerous direct health benefits associated with active travel (walking and cycling).

5.3.13 The NHS advise that adults undertake at least 150 minutes of moderate intensity activity a week, or 75 minutes of intense activity. Figure 5.2 shows that whilst most adults meet this recommendation, a large amount do not. Active travel therefore presents an easy and convenient way to incorporate more activity in the adult daily life.

Figure 5.2 : Activity Levels Amongst Adults (source : Active Lives Adult Survey Nov 2018/19)

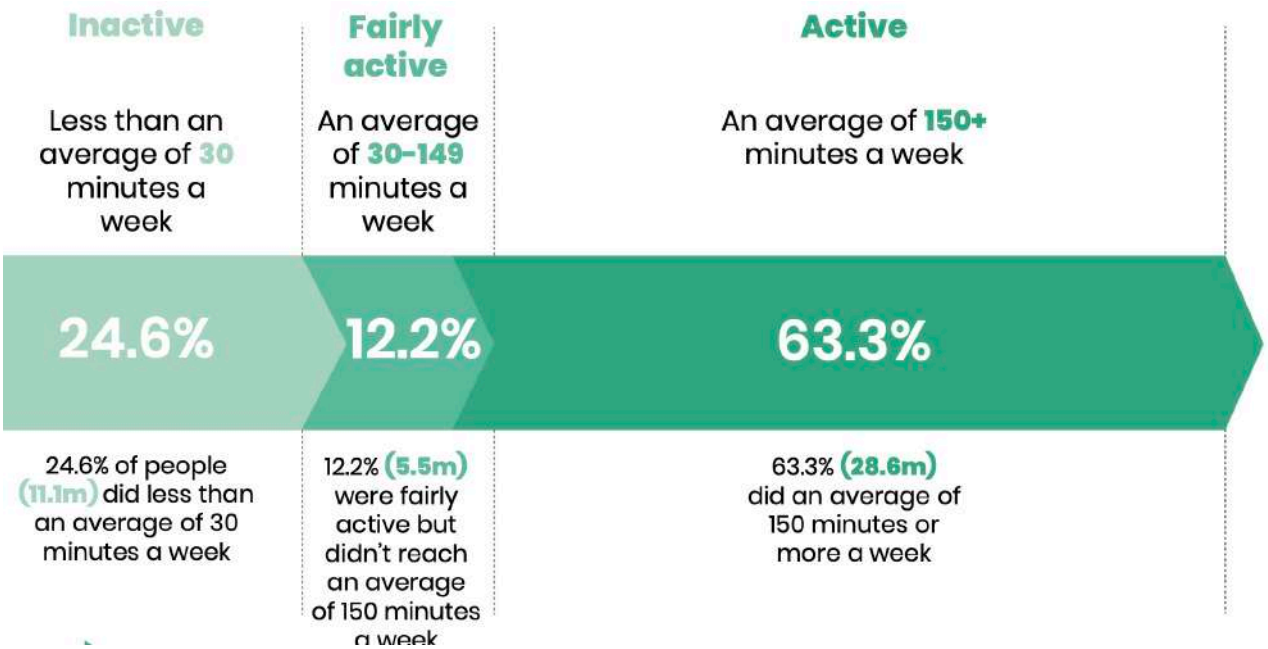

5.3.14 Public Health England published an edition of 'Health Matters' in 2018 with a focus on air pollution, noting that poor air quality is the largest environmental health risk in the UK; it showed that road transport contributes 33.6% and 12.4% of all nitrogen dioxide and particulate matter emissions respectively. Their effects include the exacerbation of asthma, coughing and wheezing in the short-term, and lung cancer, respiratory conditions and strokes in the long term, amongst many others.

5.3.15 Moderate activity, including walking and cycling can prevent / reduce the risk of various health problems; including, but not limited to, cancer, obesity, diabetes, strokes, mental health issues and high blood pressure. Further impacts of different travel modes on public health are shown in Figure 5.3.

5.3.16 The implementation of TPs therefore has a large scope to improve the health of those who they target.

Figure 5.3 : Impact of Travel Behaviour on Public Health (source : Public Health England)

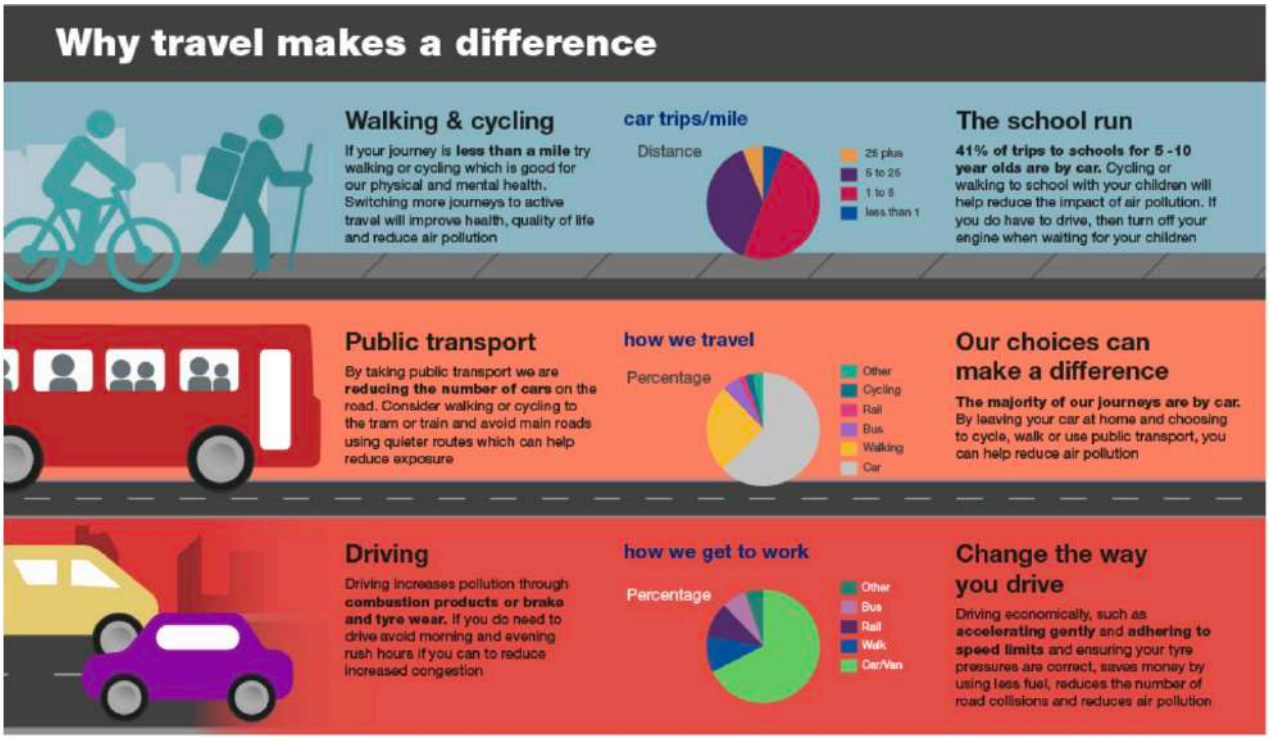

Financial Benefits

5.3.17 Financial gains are also to made through increased active travel (physical inactivity was thought to have cost the NHS £455 million in 2013-14), as well as public transport, that may present itself as a more affordable alternative to car ownership or regular car use.

5.3.18 Individuals can save money by choosing the most appropriate sustainable mode of travel to themselves, instead of using a private car. Such transitions and choices are made easier by the provision of an effective TP.

6. Travel Plan Targets

6.1 Mode Share Targets

6.1.1 Based on Journey to Work Census data, currently only 18% of residents travel to work by single-occupancy vehicle; due to its City Centre location, single-occupancy vehicles (SOV) are already relatively low.

6.1.2 The aim of the TP is to reduce the number of trips undertaken by SOV, by encouraging sustainable modes. A 10% uplift in sustainable travel is usually encouraged over a 5-year period as part of a TP; however, due to the low number of SOV trips (18%), it is recognised that a 10% may not be achievable.

6.1.3 Active Travel England have an aim for 50% of all journeys in towns and cities to be via walking or cycling by 2030. As presented in Table 2.3, journey to work data for this location confirms that 54% of journeys are already being made by walking or cycling; therefore, it is anticipated that the proposed development will already be ahead of national targets for sustainable travel.

6.1.4 The TP will therefore endeavour to increase the number of trips made by sustainable modes as much as possible.

7. Travel Plan Strategy

7.1 Marketing

7.1.1 Residents will be made aware of the existence of the TP upon commencement of their residence at the Equitable Building. The following methods could be used as a means of disseminating information to residents as well as promoting events / campaigns / promotions:

- Notice boards;
- Resident newsletters (where possible);
- Residents' Travel Pack; and/or
- E-groups and forums.

8. Travel Plan Measures

8.1 Overview

8.1.1 This section of the report will outline the specific physical and management measures which should be undertaken as part of the TP.

8.2 Promotion and Marketing

8.2.1 Residents will be made aware of the existence of the TP upon commencement of their residence at the Equitable Building. The following methods could be used as a means of disseminating information to residents as well as promoting events / campaigns / promotions:

- Using notice boards to promote the TP;
- Resident newsletters (where possible);
- The TP will be presented and promoted to residents as an opportunity and possibly a challenge rather than as a chore;
- Residents at the site will be provided with a Travel Pack upon moving in. This pack will inform residents of the information that they need to make an informed choice with regards to their travel options;
- E-groups and forums; and
- Other means of promoting the TP will also be investigated.

8.3 Travel Pack

8.3.1 A Travel Pack will be provided to each new resident once they begin their residence.

8.3.2 The Travel Pack will inform residents of the TP and would contain some or all of the following information:

- Location of nearest bus stops and train station(s);
- Up to date local bus timetables;
- Maps showing safe walking routes to the nearest key facilities including bus stops and train stations;
- Maps showing safe cycling routes to the site;
- Promotional material highlighting the health and financial benefits of walking and cycling;
- Promotion events, where applicable;

- Details of trip planning apps;
- Details of national websites such as https://www.enterprise.co.uk/en/home.html;
- Details of car share services such as https://liftshare.com/uk;
- Details of websites such as https://www.routeyou.com/en-gb/route/planner/2/walking-route-planner which provides a free online walking journey planner;
- Details of journey planning websites such as https://www.traveline.info/; and
- Details of websites and apps where you can get the next departures from any bus stop sent to your mobile phone.

8.4 Encouraging Walking

8.4.1 In order to encourage walking at the site, residents will receive information and advice concerning safe pedestrian routes to and from the site to local amenities, and public transport links. They will also be encouraged to walk by promoting the benefits which include health, reduction in stress, cost and environmental friendliness.

8.4.2 The following websites can be accessed to plan safe walking routes:

- https://www.google.co.uk/maps
- https://www.livingstreets.org.uk/
- https://www.routeyou.com/
- https://beeactive.tfgm.com/walking/

8.5 Encouraging Cycling

8.5.1 Cycling will also be promoted to residents. This may be through the provision of details regarding local cycle routes and facilities and other relevant information such as bicycle purchase/repair.

8.5.2 The following websites can be used to find information on local cycle routes, groups and further information of cycling around Manchester:

- https://www.manchester.gov.uk/info/500356/active_travel/6850/cycling/2
- https://beeactive.tfgm.com/cycling/
- https://beeactive.tfgm.com/cycling/cycling-for-beginners-start-riding/

8.6 Promoting Public Transport

8.6.1 The promotion of walking and cycling will encourage residents to adopt these modes, but for those travelling further from the development site, public transport provides a more suitable alternative to the private car. A lack of awareness of the facilities available is often cited as a reason for not using public transport facilities.

8.6.2 Public transport information would be displayed prominently on any notice boards and will be kept up to date.

8.6.3 TfGM has deployed the initial phases of the Bee Network across Greater Manchester, with the aim of creating a more integrated public transport and active travel network. The following websites can be used to view information about the Bee Network, including live departures, ticketing information and travel alerts, as well as a journey planner:

- https://tfgm.com/ - information
- https://tfgm.com/tickets-and-passes/ways-to-pay/bee-network-mobile-app - download the app

8.6.4 The following websites can be used to access timetables and ticketing information regarding local services in the vicinity of the site and across Manchester City Centre:

Local Buses

- https://tfgm.com/public-transport/bus
- https://www.gonorthwest.co.uk/
- https://www.stagecoachbus.com/

Metrolink

- https://tfgm.com/public-transport/tram
- https://tfgm.com/public-transport/tram/tram-schedule
- https://tfgm.com/live-updates

Rail

- https://www.thetrainline.com/
- https://www.traveline.info/

8.7 Promoting Car Sharing and Car Hire

8.7.1 Car sharing represents a convenient and alternative form of travel with significant potential to reduce the total private car mileage and car parking demand.

8.7.2 The principal benefits associated with the introduction of a car sharing scheme are considerable and include:

- Reduced travel costs – drivers and passengers can split the costs of travel;
- Improved access – to areas which aren't accessible through public transport;
- Meet new people – sharing a car is a great way to meet colleagues, friends and neighbours;
- Reduced congestion – by sharing cars you can do your bit to help reduce congestion in the area;
- Reduced pollution – cutting congestion will also help to reduce pollution; and
- Reduced CO_2 emissions – which in turn will help to reduce the development of global warming.

8.7.3 Residents will be provided with details of publicly accessible databases and websites that provide the opportunity for people to car share in the wider area. These may include:

- https://liftshare.com/uk/search/from/manchester-united-kingdom
- https://www.blablacar.co.uk/ride-sharing/manchester

8.8 Car Alternatives

8.8.1 It is understood that sometimes access by car is necessary. Residents and visitors will also be provided the details of local minicab/ taxi firms as necessary.

9. Action Plan

9.1.1 The key actions detailed within this TP will be ongoing. All actions are directed at influencing travel patterns to achieve the greatest number of trips made by sustainable modes as possible.

9.1.2 The main actions for the TP will be:

- Promotion of the residential units as car-free to potential residents.
- Provision of sustainable travel information to residents.
- General promotion of sustainable travel opportunities and measures to residents.
- Monitor usage of internal cycle parking.

APPENDICES

APPENDIX A

Full Bus Timetables

Piccadilly Train Station — Deansgate Train Station circular

Free Bus 1

Mondays to Fridays

Piccadilly Train Station	0705	0715	0725	and every	0945	0955	and every	1455	1505	and every	1905	1930	and every	2330
Deansgate Train Station	0715	0725	0735	10 mins	0955	1005	10 mins	1505	1518	10 mins	1918	1940	30 mins	2340
Piccadilly Train Station	0730	0740	0752	until	1012	1020	until	1520	1535	until	1935	1955	until	2355

Saturdays

Piccadilly Train Station	0705	0735	0805	0820	0835	0850	0905	and every	1025	1035	1045	1055	and every	1905	1930	2000	2030
Deansgate Train Station	0715	0745	0815	0830	0845	0900	0915	10 mins	1035	1046	1057	1108	10 mins	1918	1940	2010	2040
Piccadilly Train Station	0730	0800	0830	0845	0900	0915	0930	until	1050	1101	1113	1125	until	1935	1955	2025	2055

Piccadilly Train Station	2100	2130	2200	2230	2300	2330
Deansgate Train Station	2110	2140	2210	2240	2310	2340
Piccadilly Train Station	2125	2155	2225	2255	2325	2355

Sundays and public holidays (except Christmas and New Year period)

Piccadilly Train Station	1005	and every	1805
Deansgate Train Station	1015	10 mins	1815
Piccadilly Train Station	1030	until	1830

For details of buses during the Christmas and New Year period, please phone 0161 244 1000

Buses 1 and 2 are provided with the financial support of Transport for Greater Manchester and Manchester City Council

♿ – All bus 1 and 2 journeys are run using easy access buses

Piccadilly Train Station — Victoria Train Station circular

Free Bus 2

Mondays to Fridays

Piccadilly Train Station	0700	0710	0720	and	0940	0950	and	1450	1500	and	1900	1915	and	2315
Market Street/St Mary's Gate	0709	0719	0730	every	0950	0959	every	1459	1511	every	1911	1924	every	2324
Shudehill Interchange	0716	0726	0738	10 mins	0958	1006	10 mins	1506	1519	10 mins	1919	1931	30 mins	2331
Piccadilly Train Station	0724	0734	0748	until	1008	1015	until	1515	1529	until	1929	1940	until	2340

Saturdays

Piccadilly Train Station	0700	0730	0800	0815	0830	and	1010	1020	1030	and	1900	1915	and	2315
Market Street/St Mary's Gate	0709	0739	0809	0824	0839	every	1019	1029	1040	every	1910	1924	every	2324
Shudehill Interchange	0716	0746	0816	0831	0846	10 mins	1026	1036	1048	10 mins	1918	1931	30 mins	2331
Piccadilly Train Station	0724	0754	0824	0839	0854	until	1034	1046	1058	until	1928	1940	until	2340

Sundays and public holidays (except Christmas and New Year period)

Piccadilly Train Station	1000	and	1800
Market Street/St Mary's Gate	1009	every	1809
Shudehill Interchange	1016	10 mins	1816
Piccadilly Train Station	1025	until	1825

For details of buses during the Christmas and New Year period, please phone 0161 244 1000

Buses 1 and 2 are provided with the financial support of Transport for Greater Manchester and Manchester City Council

♿ – All bus 1 and 2 journeys are run using easy access buses

From 28 April
8
Times will change throughout the week

For public transport information visit **beenetwork.com**

or phone **0161 244 1000**

7am – 8pm Mon to Fri
8am – 8pm Sat, Sun & public holidays

PO Box 429, Manchester, M1 3BG
©Transport for Greater Manchester 24-SC-0248–3500–0424

BEE NETWORK

Bus

8

Easy access on all buses

Bolton
Moses Gate
Farnworth
Kearsley
Pendlebury
Irlams o' th' Height
Pendleton
Manchester

From 28 April 2024

Transport for Greater Manchester

This timetable is also available at **beenetwork.com**

For information about using public transport phone our friendly team on **0161 244 1000** 7am – 8pm Mon to Fri 8am – 8pm Sat, Sun and public holidays or download the Bee Network app

Other formats

To ask for leaflets to be sent to you, or to request large print, Braille or recorded information phone **0161 244 1000** or visit **beenetwork.com**

Easy access on buses

All buses have no steps at the entrance, making getting on and off easier. Low floor buses have a ramp for access and a dedicated space for wheelchairs and pushchairs inside the bus. Ask the driver for any assistance you require.

Using this timetable

Timetables show the direction of travel, bus numbers and the days of the week. Main stops on the route are listed on the left. Where no time is shown against a particular stop, it means the bus does not stop there on that journey.

Check any letters which are shown in the timetable against the key at the bottom of the page.

Where to find information about service changes

Visit **beenetwork.com** or download the Bee Network app.

Check the service change posters displayed in the bus station or pick up a service change leaflet from your local library, town hall, shops, post office, community centre and lots of other places.

Lost property

For lost property information visit **beenetwork.com/lost-property**

Using the 24 hour clock

Times are shown in four figures. The first two are the hour and the last two are the minutes.

0753 is 53 minutes past 7am morning.

1953 is 53 minutes past 7pm evening.

Information and tickets

There's a range of tickets to use on buses and multi-modal tickets for buses, trams and trains. For more information on which is the best ticket for you, visit **beenetwork.com**, download the Bee Network app or call into one of our information and ticket offices in bus stations where the team will provide you with journey planning advice on buses, trams and trains.

Information and tickets office

Bolton Interchange
Monday to Friday: 7am – 5.30pm
Saturday: 8am – 5.30pm
Sunday and public holidays: Closed

Manchester Shudehill Interchange
Monday to Saturday: 7am – 6pm
Sunday: 8.30am – 4pm
Public holidays: 8am – 5.20pm

Printed on paper made from 100% post-consumer waste, using sustainable inks or toners.

Mondays to Fridays

Bolton Interchange	0415	0445	0505	0521	0533	0545	0553	0601	0613	0624	0636	0648	0658	0706	0721	0733	0745	0757	0811
Farnworth, Church Road	0425	0455	0516	0532	0545	0557	0605	0613	0625	0636	0648	0701	0711	0719	0737	0749	0801	0813	0827
Pendlebury, Social Club	0435	0506	0528	0544	0557	0609	0617	0627	0639	0651	0703	0718	0728	0740	0800	0812	0824	0826	0848
Salford Shopping Centre	0445	0517	0540	0556	0611	0623	0631	0646	0658	0711	0723	0738	0748	0800	0820	0832	0844	0856	0908
Manchester, Shudehill Interchange	0509	0541	0604	0624	0639	0651	0659	0715	0727	0740	0752	0807	0817	0830	0850	0902	0914	0926	0937

Bolton Interchange	0827	0841	0853	0905	0917	0932	0947	0956	1008	1020	1032	and	1344	1359	1414	1429	1444	1456	1508
Farnworth, Church Road	0843	0856	0908	0919	0931	0946	1001	1010	1022	1034	1048	every	1400	1415	1430	1445	1500	1512	1525
Pendlebury, Social Club	0900	0912	0923	0934	0945	1000	1015	1024	1036	1048	1102	12	1414	1429	1444	1459	1515	1527	1540
Salford Shopping Centre	0918	0930	0939	0949	1000	1015	1030	1039	1051	1103	1116	mins	1428	1443	1458	1513	1530	1542	1555
Manchester, Shudehill Interchange	0946	0958	1007	1017	1028	1043	1058	1107	1119	1131	1144	until	1456	1511	1526	1541	1558	1610	1623

Bolton Interchange	1516	1528	and	1640	1652	1704	1716	1728	1740	and	1828	1840	1854	1909	1930	2000	2030	2100	2130
Farnworth, Church Road	1535	1547	every	1659	1715	1727	1735	1747	1755	every	1843	1854	1908	1923	1943	2013	2043	2113	2142
Pendlebury, Social Club	1550	1602	12	1714	1730	1742	1749	1801	1808	12	1856	1906	1920	1935	1955	2025	2055	2125	2154
Salford Shopping Centre	1605	1619	mins	1731	1744	1756	1803	1815	1821	mins	1909	1919	1933	1948	2007	2037	2107	2137	2205
Manchester, Shudehill Interchange	1633	1647	until	1759	1812	1824	1831	1843	1849	until	1937	1943	1957	2012	2030	2100	2130	2200	2228

Bolton Interchange	2200	2230	2300
Farnworth, Church Road	2212	2242	2312
Pendlebury, Social Club	2224	2254	2324
Salford Shopping Centre	2235	2305	2335
Manchester, Shudehill Interchange	2258	2328	2358

Saturdays

Bolton Interchange	0540	0610	0630	0650	0713	0723	0733	0743	0753	0803	0813	0823	0833	0844	0856	0908	0920	0932	0944
Farnworth, Church Road	0551	0621	0641	0701	0724	0734	0744	0754	0804	0814	0824	0834	0845	0856	0908	0920	0933	0945	0957
Pendlebury, Social Club	0604	0634	0654	0714	0737	0747	0757	0807	0818	0828	0838	0848	0900	0911	0923	0935	0948	1000	1012
Salford Shopping Centre	0614	0644	0704	0724	0747	0757	0807	0817	0829	0839	0852	0902	0914	0925	0937	0949	1002	1014	1026
Manchester, Shudehill Interchange	0635	0705	0725	0745	0808	0818	0828	0838	0853	0903	0918	0928	0941	0952	1004	1016	1030	1042	1054

♿ – All bus 8 journeys are run using easy access buses. See inside front cover of this leaflet for details

Summer times: between mid July and early September, some timetables will be different. Check beenetwork.com for details

Continues after route plan

8

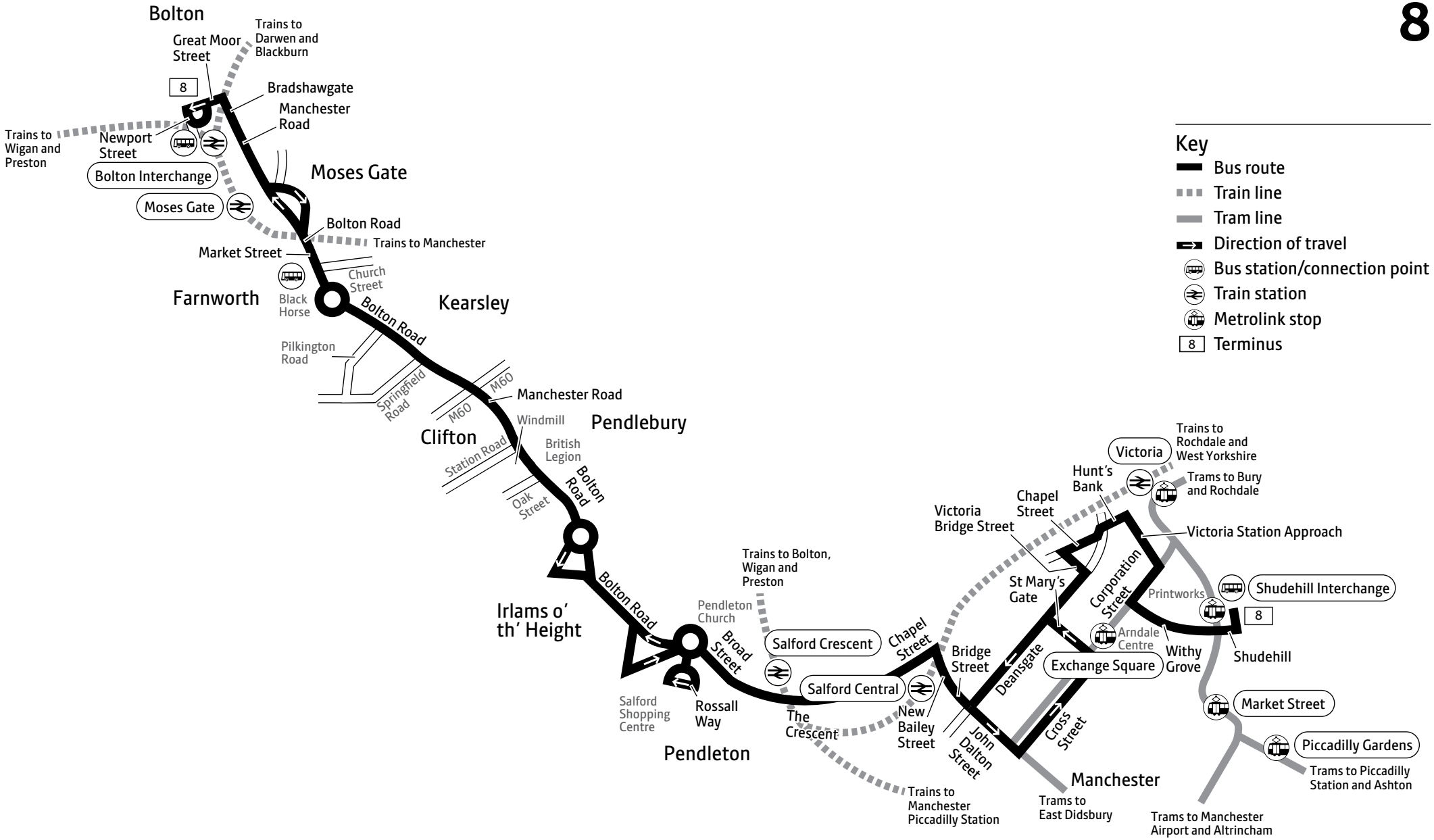

Contains Ordnance Survey data ©Crown copyright and database right 2010
©0100022610 Transport for Greater Manchester 2023
Transport for Greater Manchester uses reasonable endeavours to check the accuracy of information published and to publish changes to information in a timely manner. In no event will Transport for Greater Manchester be liable for any loss that may arise from this information being inaccurate.

Saturdays (continued)

Bolton Interchange	0956	and	1032	1044	and	1532	1544	1556	1608	1620	1633	1645	1700	1715	1730	1745	1800	1830	1900
Farnworth, Church Road	1009	every	1045	1100	every	1548	1558	1610	1622	1634	1647	1659	1714	1729	1744	1759	1814	1844	1912
Pendlebury, Social Club	1024	12	1100	1114	12	1602	1612	1624	1636	1648	1701	1713	1728	1743	1758	1813	1828	1858	1925
Salford Shopping Centre	1038	mins	1114	1128	mins	1616	1626	1638	1650	1702	1715	1727	1742	1757	1812	1827	1842	1912	1936
Manchester, Shudehill Interchange	1106	until	1142	1159	until	1647	1659	1711	1723	1735	1748	1800	1815	1830	1845	1900	1915	1945	2000

Bolton Interchange	1930	and	2300
Farnworth, Church Road	1942	every	2312
Pendlebury, Social Club	1955	30	2325
Salford Shopping Centre	2006	mins	2336
Manchester, Shudehill Interchange	2030	until	0000

Sundays and public holidays (except Christmas and New Year period)

Bolton Interchange	0634	0734	0804	0834	0904	0934	0952	1012	and	1432	1452	and	1732	1800	1830	1900	1930	and	2300
Farnworth, Church Road	0646	0746	0816	0846	0916	0946	1006	1027	every	1447	1505	every	1745	1812	1842	1912	1942	every	2312
Pendlebury, Social Club	0659	0759	0829	0859	0929	0959	1019	1041	20	1501	1519	20	1759	1826	1856	1926	1956	30	2326
Salford Shopping Centre	0711	0811	0841	0911	0941	1011	1032	1055	mins	1515	1530	mins	1810	1836	1906	1936	2006	mins	2336
Manchester, Shudehill Interchange	0730	0830	0900	0930	1003	1033	1055	1020	until	1540	1555	until	1835	1858	1928	1958	2024	until	2354

For details of buses during the Christmas and New Year period, please phone 0161 244 1000

♿ – All bus 8 journeys are run using easy access buses. See inside front cover of this leaflet for details

Manchester — Pendleton — Pendlebury — Farnworth — Bolton

Mondays to Fridays

Manchester, Shudehill Interchange	0513	0543	0609	0621	0633	0645	0657	0709	and	0824	0839	0851	0906	0921	and	1021	1034	1048	1100
Salford Shopping Centre	0529	0600	0627	0639	0654	0706	0720	0732	every	0847	0901	0913	0928	0943	every	1043	1056	1110	1122
Pendlebury, Oak Street	0538	0609	0636	0648	0703	0716	0730	0745	15	0900	0911	0923	0938	0953	12	1053	1106	1120	1132
Farnworth, Market Street	0551	0622	0650	0702	0718	0732	0746	0801	mins	0916	0928	0940	0955	1010	mins	1110	1123	1137	1149
Bolton, Interchange	0603	0635	0705	0717	0733	0747	0803	0819	until	0934	0942	0954	1009	1024	until	1124	1137	1151	1203

Manchester, Shudehill Interchange	1112	1124	1136	1148	and	1348	1400	1412	1424	1436	1448	1500	1515	1530	1545	1600	1612	1624	1636
Salford Shopping Centre	1134	1146	1158	1213	every	1413	1425	1437	1449	1501	1517	1528	1544	1559	1620	1635	1647	1659	1711
Pendlebury, Oak Street	1144	1156	1208	1224	12	1424	1438	1450	1502	1514	1530	1544	1600	1615	1636	1651	1703	1715	1727
Farnworth, Church Street	1201	1213	1225	1240	mins	1440	1456	1508	1520	1532	1550	1604	1620	1635	1653	1708	1720	1732	1744
Bolton, Interchange	1215	1227	1239	1255	until	1455	1513	1525	1537	1549	1607	1622	1638	1653	1713	1728	1740	1752	1804

Manchester, Shudehill Interchange	1648	1700	1712	1724	1736	1748	1800	1812	1827	1842	1855	1907	1919	1931	1943	1955	2011	2031	2056
Salford Shopping Centre	1723	1735	1744	1756	1807	1817	1829	1838	1853	1907	1919	1931	1943	1955	2007	2017	2033	2053	2118
Pendlebury, Oak Street	1739	1749	1858	1810	1820	1830	1840	1849	1904	1917	1928	1940	1952	2004	2016	2026	2042	2102	2127
Farnworth, Church Street	1756	1805	1814	1826	1835	1845	1855	1903	1918	1930	1941	1953	2005	2017	2029	2039	2055	2115	2140
Bolton, Interchange	1816	1822	1831	1843	1852	1900	1910	1918	1933	1942	1953	2005	2017	2029	2041	2051	2107	2127	2152

Manchester, Shudehill Interchange	2126	2156	2226	2256	2326	2356
Salford Shopping Centre	2148	2218	2248	2318	2347	0017
Pendlebury, Oak Street	2157	2227	2257	2327	2355	0025
Farnworth, Church Street	2210	2240	2310	2340	0008	0038
Bolton, Interchange	2222	2252	2322	2352	0020	0050

Saturdays

Manchester, Shudehill Interchange	0631	0701	0730	0745	0800	0812	0824	0836	0848	0900	0912	and	1024	1036	and	1212	1224	and	1500
Salford Shopping Centre	0648	0718	0747	0802	0817	0830	0845	0857	0909	0921	0934	every	1046	1059	every	1235	1249	every	1525
Pendlebury, Oak Street	0656	0726	0755	0810	0825	0838	0854	0906	0918	0930	0943	12	1055	1109	12	1245	1259	12	1535
Farnworth, Church Street	0709	0739	0808	0823	0838	0854	0912	0924	0936	0948	1001	mins	1113	1126	mins	1302	1314	mins	1550
Bolton Interchange	0722	0752	0821	0836	0851	0907	0926	0938	0950	1002	1016	until	1128	1141	until	1317	1329	until	1605

♿ – All bus 8 journeys are run using easy access buses. See inside front cover of this leaflet for details

Summer times: between mid July and early September, some timetables will be different. Check beenetwork.com for details

Saturdays (continued)

Manchester, Shudehill Interchange	1512	1524	1536	1548	1600	1612	1624	1636	1648	1700	1712	1724	1736	1748	1803	1818	1833	1848	1903
Salford Shopping Centre	1539	1551	1603	1615	1627	1641	1653	1705	1717	1729	1739	1751	1803	1815	1830	1844	1859	1914	1929
Pendlebury, Oak Street	1549	1601	1613	1625	1637	1651	1703	1715	1727	1739	1751	1803	1815	1827	1842	1853	1908	1923	1938
Farnworth, Church Street	1603	1615	1627	1639	1651	1704	1716	1728	1740	1752	1806	1818	1830	1842	1857	1906	1921	1935	1951
Bolton Interchange	1618	1630	1642	1654	1706	1719	1731	1743	1755	1807	1821	1833	1845	1857	1912	1921	1935	1949	2004

Manchester, Shudehill Interchange	1928	1958	2026	and	2356
Salford Shopping Centre	1954	2024	2052	every	0022
Pendlebury, Oak Street	2003	2033	2101	30	0031
Farnworth, Church Street	2016	2046	2114	mins	0044
Bolton Interchange	2028	2058	2126	until	0056

Sundays and public holidays (except Christmas and New Year period)

Manchester, Shudehill Interchange	0735	0835	0905	0935	1005	1035	1055	1115	1135	and	1255	1315	1335	1355	1415	1435	and	1735	1755
Salford Shopping Centre	0752	0852	0922	0952	1022	1054	1115	1135	1157	every	1317	1341	1401	1421	1441	1500	every	1800	1819
Pendlebury, Oak Street	0801	0901	0931	1001	1031	1103	1124	1144	1207	20	1327	1351	1411	1431	1451	1510	20	1810	1829
Farnworth, Church Street	0814	0914	0944	1014	1044	1117	1139	1159	1222	mins	1342	1406	1426	1446	1506	1524	mins	1824	1842
Bolton Interchange	0827	0927	0957	1028	1058	1131	1154	1214	1237	until	1357	1421	1441	1502	1521	1539	until	1839	1856

Manchester, Shudehill Interchange	1815	1835	1856	1926	1956	2026	and	2356
Salford Shopping Centre	1839	1859	1920	1947	2017	2045	every	0015
Pendlebury, Oak Street	1848	1908	1929	1956	2026	2053	30	0023
Farnworth, Church Street	1902	1922	1943	2007	2037	2104	mins	0034
Bolton Interchange	1916	1933	1954	2018	2048	2115	until	0045

For details of buses during the Christmas and New Year period, please phone 0161 244 1000

♿ – All bus 8 journeys are run using easy access buses. See inside front cover of this leaflet for details

From 1 September
35
Times of most journeys will change throughout the week.

For public transport information visit **beenetwork.com**

or phone **0161 244 1000**

7am – 8pm Mon to Fri
8am – 8pm Sat, Sun & public holidays

PO Box 429, Manchester, M1 3BG
©Transport for Greater Manchester 24-SC-0420–3500–0924

BEE NETWORK

Bus

35

Easy access on all buses

Leigh
Astley
Boothstown
Worsley
Winton
Monton
Salford Royal Hospital
Pendleton
Manchester

Including some morning and evening journeys running to/from Bryn via Ashton-in-Makerfield, Golborne and Lowton

From 1 September 2024

Transport for Greater Manchester

This timetable is also available at **beenetwork.com**

For information about using public transport phone our friendly team on **0161 244 1000** 7am – 8pm Mon to Fri 8am – 8pm Sat, Sun and public holidays or download the Bee Network app

Other formats

To ask for leaflets to be sent to you, or to request large print, Braille or recorded information phone **0161 244 1000** or visit **beenetwork.com**

Easy access on buses

All buses have no steps at the entrance, making getting on and off easier. Low floor buses have a ramp for access and a dedicated space for wheelchairs and pushchairs inside the bus. Ask the driver for any assistance you require.

Using this timetable

Timetables show the direction of travel, bus numbers and the days of the week. Main stops on the route are listed on the left. Where no time is shown against a particular stop, it means the bus does not stop there on that journey.

Check any letters which are shown in the timetable against the key at the bottom of the page.

Where to find information about service changes

Visit **beenetwork.com** or download the Bee Network app.

Check the service change posters displayed in the bus station or pick up a service change leaflet from your local library, town hall, shops, post office, community centre and lots of other places.

Lost property

For lost property information visit **beenetwork.com/lost-property**

Using the 24 hour clock

Times are shown in four figures. The first two are the hour and the last two are the minutes.

0753 is 53 minutes past 7am morning.

1953 is 53 minutes past 7pm evening.

Information and tickets

There's a range of tickets to use on buses and multi-modal tickets for buses, trams and trains. For more information on which is the best ticket for you, visit **beenetwork.com**, download the Bee Network app or call into one of our information and ticket offices in bus stations where the team will provide you with journey planning advice on buses, trams and trains.

Information and tickets office

Leigh Bus Station
Monday to Saturday: 8.30am – 4pm
Sunday and public holidays: Closed

Manchester Shudehill Interchange
Monday to Saturday: 7am – 6pm
Sunday: 8.30am – 4pm
Public holidays: 8am – 5.20pm

Printed on paper made from 100% post-consumer waste, using sustainable inks or toners.

Leigh — Astley — Worsley — Monton — Pendleton — Manchester

Including early morning journeys from Bryn

Mondays to Fridays

Bryn, Train Station	0430	0529				0625													
Ashton, Ashton View	0434	0533				0629													
Golborne, Royal Hotel	0441	0540				0636													
Lowton, Lane Head	0449	0549				0648													
Leigh, Bus Station arr	0501	0601				0704													
Leigh, Bus Station dep	0502	0603		0638		0706		0805		0925	0955	1025	and	1325	1355	1425	1455	1525	1555
Astley, St Mary's RC High School	0511	0612		0650		0718		0823		0937	1007	1037	every	1337	1407	1437	1508	1538	1608
Worsley, Court House	0523	0628	0656	0714	0732	0753	0812	0847	0917	0955	1022	1052	30	1352	1423	1453	1525	1555	1625
Monton Green	0530	0636	0706	0724	0742	0805	0823	0857	0926	1004	1031	1101	mins	1401	1432	1503	1537	1607	1637
Salford Shopping Centre	0545	0653	0728	0746	0804	0833	0848	0918	0945	1023	1050	1120	until	1420	1453	1524	1558	1628	1658
Manchester, Piccadilly Gardens	0602	0713	0751	0809	0827	0856	0911	0941	1008	1045	1112	1142		1442	1515	1546	1621	1651	1721

Leigh, Bus Station	1625	1715	1745	1815	1915	2015	2115	2215	2315
Astley, St Mary's RC High School	1638	1727	1757	1826	1924	2024	2124	2223	2323
Worsley, Court House	1655	1743	1813	1841	1937	2037	2137	2235	2335
Monton Green	1707	1752	1822	1848	1943	2043	2143	2241	2341
Salford Shopping Centre	1728	1810	1840	1905	1956	2056	2156	2253	2353
Manchester, Piccadilly Gardens	1751	1831	1901	1925	2013	2113	2213	2310	0010

Saturdays

Bryn, Train Station	0650	0755	0825	0855															
Ashton, Ashton View	0654	0759	0829	0859															
Golborne, Royal Hotel	0701	0806	0836	0906															
Lowton, Lane Head	0711	0816	0846	0916															
Leigh, Bus Station arr	0722	0827	0857	0927															
Leigh, Bus Station dep	0725	0830	0900	0930	0955	1025	1055	1125	and	1325	1355	and	1625	1655	1755	1915	2015	2115	2215
Astley, St Mary's RC High School	0733	0838	0908	0938	1006	1036	1106	1138	every	1338	1406	every	1636	1706	1806	1924	2024	2124	2223
Worsley, Court House	0749	0854	0924	0954	1022	1052	1122	1155	30	1355	1422	30	1652	1721	1821	1937	2036	2136	2235
Monton Green	0757	0902	0932	1002	1031	1101	1131	1205	mins	1405	1430	mins	1700	1728	1828	1944	2043	2143	2241
Salford Shopping Centre	0813	0918	0948	1018	1047	1117	1147	1221	until	1421	1447	until	1717	1746	1846	2000	2056	2156	2253
Manchester, Piccadilly Gardens	0832	0937	1007	1037	1107	1137	1207	1245		1445	1515		1745	1811	1911	2025	2118	2218	2312

♿ – All bus 35 journeys are run using easy access buses. See inside front cover of this leaflet for details

Continues after route plan

35

Key

- Bus route
- Some morning/evening journeys only
- Train line
- Tram line
- Direction of travel
- Bus station/connection point
- Train station
- Metrolink stop
- Hospital
- 35 Terminus

Route in Manchester city centre

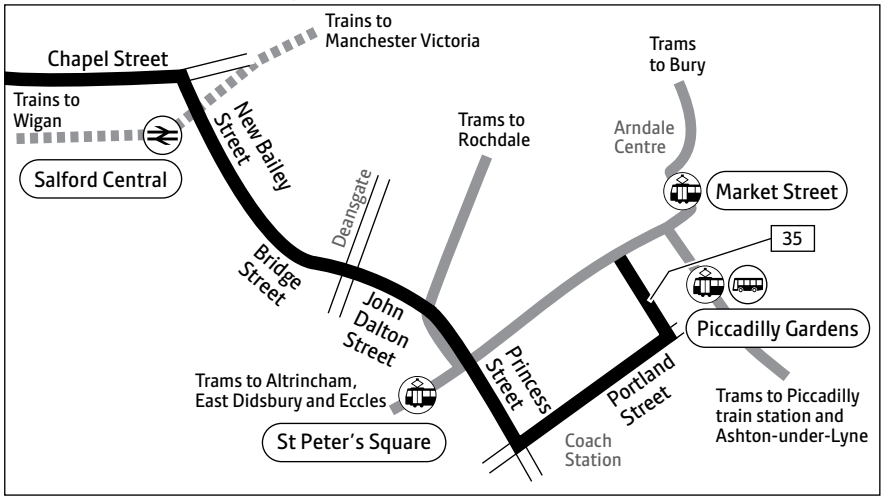

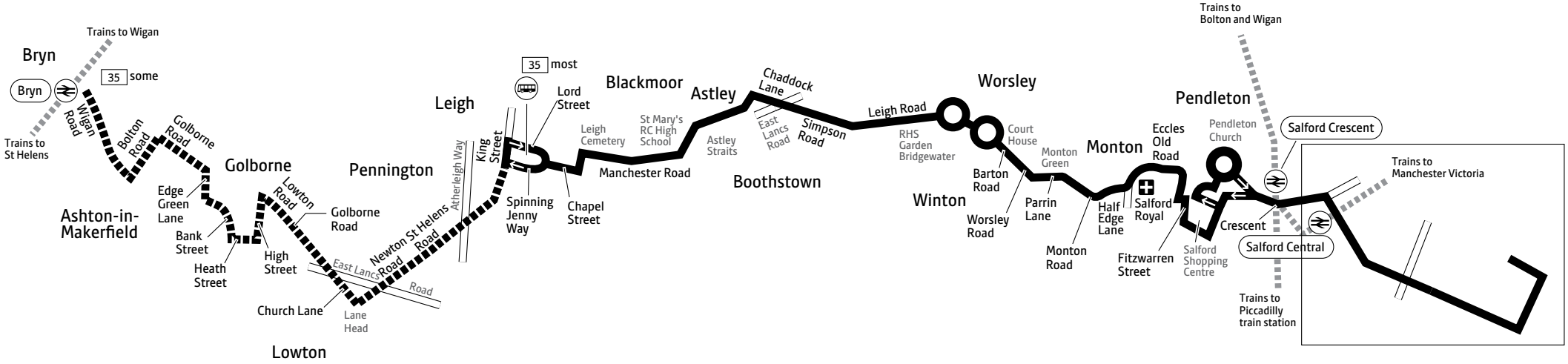

Contains Ordnance Survey data ©Crown copyright and database right 2010
©0100022610 Transport for Greater Manchester 2024
Transport for Greater Manchester uses reasonable endeavours to check the accuracy of information published and to publish changes to information in a timely manner. In no event will Transport for Greater Manchester be liable for any loss that may arise from this information being inaccurate.

Leigh — Astley — Worsley — Monton — Pendleton — Manchester

Including early morning journeys from Bryn

Saturdays (continued)

Leigh, Bus Station	2315
Astley, St Mary's RC High School	2323
Worsley, Court House	2335
Monton Green	2341
Salford Shopping Centre	2353
Manchester, Piccadilly Gardens	0012

Sundays and public holidays (except Christmas and New Year period)

Bryn, Train Station	0739		0839		0939														
Ashton, Ashton View	0742		0842		0942														
Golborne, Royal Hotel	0749		0849		0949														
Lowton, Lane Head	0758		0858		1000														
Leigh, Bus Station arr	0808		0908		1010														
Leigh, Bus Station dep	0813	0843	0913	0943	1013	1039	1109	and	1309	1339	1409	1439	1509	1539	1609	1639	1713	1813	1915
Astley, St Mary's RC High School	0822	0852	0922	0952	1022	1050	1120	every	1320	1350	1420	1450	1520	1550	1620	1650	1722	1822	1924
Worsley, Court House	0835	0905	0935	1005	1035	1105	1135	30	1335	1405	1435	1505	1535	1605	1635	1705	1736	1836	1936
Monton Green	0842	0912	0942	1012	1042	1112	1144	mins	1344	1413	1443	1513	1543	1612	1642	1712	1743	1843	1942
Salford Shopping Centre	0857	0927	0957	1028	1058	1128	1200	until	1400	1429	1459	1529	1559	1628	1658	1728	1759	1859	1955
Manchester, Piccadilly Gardens	0913	0945	1015	1048	1118	1148	1220		1420	1449	1519	1549	1619	1648	1718	1748	1819	1917	2012

Leigh, Bus Station	2015		2315
Astley, St Mary's RC High School	2024	and	2324
Worsley, Court House	2036	every	2336
Monton Green	2042	hour	2342
Salford Shopping Centre	2055	until	2355
Manchester, Piccadilly Gardens	2112		0012

For details of buses during the Christmas and New Year period, please phone 0161 244 1000

♿ – All bus 35 journeys are run using easy access buses. See inside front cover of this leaflet for details

Summer times: between mid July and early September, some timetables will be different. Check beenetwork.com for details

Manchester — Pendleton — Monton — Worsley — Astley — Leigh

Including evening journeys to Bryn

Mondays to Fridays

Manchester, Piccadilly Gardens	0610	0647	0720	0800	0818	0833	0903	0923	0953	1023	1053	1123	1153	1223	1253	1323	1353	1423	1453
Salford Shopping Centre	0628	0706	0739	0819	0837	0850	0920	0940	1010	1040	1110	1140	1212	1242	1312	1342	1412	1443	1513
Monton Green	0643	0723	0800	0841	0858	0908	0938	0958	1028	1058	1128	1158	1230	1300	1331	1402	1432	1512	1542
Worsley, Court House	0649	0729	0806	0847	0904	0914	0944	1004	1034	1104	1134	1204	1237	1307	1338	1410	1440	1521	1551
Astley, St Mary's RC High School	0707	0747		0905		0928	0958	1018	1048	1118	1148	1218	1251	1321	1352	1424	1456	1539	1609
Leigh, Bus Station	0717	0757		0915		0938	1008	1028	1058	1128	1158	1228	1301	1331	1402	1436	1508	1553	1623

Manchester, Piccadilly Gardens	1523	1558	1628	1657	1728	1758	1838	1908	1938	2018	2118	2218	2317
Salford Shopping Centre	1544	1621	1650	1719	1749	1817	1856	1926	1956	2034	2134	2234	2333
Monton Green	1613	1653	1721	1744	1810	1836	1914	1943	2012	2048	2148	2247	2346
Worsley, Court House	1626	1703	1730	1752	1818	1842	1920	1948	2017	2053	2153	2252	2351
Astley, St Mary's RC High School	1644	1719	1746	1806	1832	1855	1933	2000	2029	2105	2205	2303	
Leigh, Bus Station arr	1658	1734	1801	1819	1842	1905	1943	2010	2039	2113	2213	2311	
Leigh, Bus Station dep						1907	1944		2040				
Lowton, Lane Head						1917	1954		2050				
Golborne, Railway Road						1924	2001		2057				
Ashton, Ashton View						1932	2009		2105				
Bryn, Train Station						1935	2012		2108				

♿ – All bus 35 journeys are run using easy access buses. See inside front cover of this leaflet for details

Summer times: between mid July and early September, some timetables will be different. Check beenetwork.com for details

Manchester — Pendleton — Monton — Worsley — Astley — Leigh

Including evening journeys to Bryn

Saturdays

Manchester, Piccadilly Gardens	0848	0948	and	1218	1255	1325	1355	and	1625	1655	1725	1755	1825	1925	2030	2130	2230	2317
Salford Shopping Centre	0908	1008	every	1238	1315	1345	1415	every	1645	1716	1746	1816	1848	1948	2048	2148	2248	2335
Monton Green	0922	1023	30	1253	1330	1400	1431	30	1701	1732	1802	1832	1904	2003	2100	2200	2300	2347
Worsley, Court House	0928	1029	mins	1259	1336	1406	1437	mins	1707	1738	1808	1838	1912	2009	2106	2206	2306	2353
Astley, St Mary's RC High School	0941	1045	until	1315	1351	1422	1449	until	1719	1750	1820	1850	1924	2020	2117	2217	2317	
Leigh, Bus Station arr	0951	1055		1325	1401	1432	1459		1729	1801	1831	1901	1933	2029	2125	2225	2325	
Leigh, Bus Station dep											1834	1904	1936	2032				
Lowton, Lane Head											1844	1914	1946	2042				
Golborne, Railway Road											1851	1921	1953	2049				
Ashton, Ashton View											1859	1929	2001	2057				
Bryn, Train Station											1904	1934	2006	2102				

Sundays and public holidays (except Christmas and New Year period)

Manchester, Piccadilly Gardens	0927	0957	1027	1057	and	1657	1732	1802	1832	1932	2017	2117	2217	2317
Salford Shopping Centre	0945	1015	1045	1115	every	1715	1750	1820	1850	1950	2032	2132	2232	2332
Monton Green	1000	1030	1100	1131	30	1731	1806	1836	1906	2006	2045	2145	2245	2345
Worsley, Court House	1006	1036	1106	1137	mins	1737	1812	1842	1912	2012	2050	2150	2250	2350
Astley, St Mary's RC High School	1018	1048	1118	1150	until	1750	1825	1854	1924	2024	2102	2202	2302	
Leigh, Bus Station arr	1027	1057	1127	1200		1800	1835	1903	1933	2033	2110	2210	2310	
Leigh, Bus Station dep							1837	1905	1935	2035				
Lowton, Lane Head							1847	1915	1945	2045				
Golborne, Railway Road							1853	1921	1951	2051				
Ashton, Ashton View							1901	1929	1959	2059				
Bryn, Train Station							1904	1932	2002	2102				

For details of buses during the Christmas and New Year period, please phone 0161 244 1000

♿ – All bus 35 journeys are run using easy access buses. See inside front cover of this leaflet for details

From 1 September
36
We're trialling the 36 running all night, every night.

For public transport information visit **beenetwork.com**

or phone **0161 244 1000**

7am – 8pm Mon to Fri
8am – 8pm Sat, Sun & public holidays

PO Box 429, Manchester, M1 3BG
©Transport for Greater Manchester 24-SC-0409–3500–0824

BEE NETWORK

Bus

36

Easy access on all buses

Bolton
Harper Green
New Bury
Little Hulton
Walkden
Swinton
Irlams o' th' Height
Pendleton
Manchester

From 1 September 2024

Transport for Greater Manchester

This timetable is also available at **beenetwork.com**

For information about using public transport phone our friendly team on **0161 244 1000** 7am – 8pm Mon to Fri 8am – 8pm Sat, Sun and public holidays or download the Bee Network app

Other formats

To ask for leaflets to be sent to you, or to request large print, Braille or recorded information phone **0161 244 1000** or visit **beenetwork.com**

Easy access on buses

All buses have no steps at the entrance, making getting on and off easier. Low floor buses have a ramp for access and a dedicated space for wheelchairs and pushchairs inside the bus. Ask the driver for any assistance you require.

Using this timetable

Timetables show the direction of travel, bus numbers and the days of the week. Main stops on the route are listed on the left. Where no time is shown against a particular stop, it means the bus does not stop there on that journey.

Check any letters which are shown in the timetable against the key at the bottom of the page.

Where to find information about service changes

Visit **beenetwork.com** or download the Bee Network app.

Check the service change posters displayed in the bus station or pick up a service change leaflet from your local library, town hall, shops, post office, community centre and lots of other places.

Lost property

For lost property information visit **beenetwork.com/lost-property**

Using the 24 hour clock

Times are shown in four figures. The first two are the hour and the last two are the minutes.

0753 is 53 minutes past 7am morning.

1953 is 53 minutes past 7pm evening.

Information and tickets

There's a range of tickets to use on buses and multi-modal tickets for buses, trams and trains. For more information on which is the best ticket for you, visit **beenetwork.com**, download the Bee Network app or call into one of our information and ticket offices in bus stations where the team will provide you with journey planning advice on buses, trams and trains.

Information and tickets office

Bolton Interchange
Monday to Friday: 7am – 5.30pm
Saturday: 8am – 5.30pm
Sunday and public holidays: Closed

Manchester Shudehill Interchange
Monday to Saturday: 7am – 6pm
Sunday: 8.30am – 4pm
Public holidays: 8am – 5.20pm

Printed on paper made from 100% post-consumer waste, using sustainable inks or toners.

Mondays to Fridays

Bolton Interchange	0045	0145	0245	0349	0419	0449	0511	0534	0553	0605	0617	0629	0641	0652	0704	0719	0731	0743	0755
Harper Green Road/Lavender Road	0054	0154	0254	0358	0428	0458	0521	0544	0603	0615	0627	0639	0652	0703	0716	0731	0743	0755	0809
Little Hulton, Cleggs Lane	0103	0203	0303	0406	0436	0506	0529	0552	0611	0623	0635	0648	0703	0714	0728	0745	0757	0809	0822
Walkden, Stocks Hotel	0116	0216	0316	0418	0448	0518	0544	0607	0626	0638	0650	0704	0721	0735	0748	0807	0819	0831	0840
Swinton, Civic Centre	0124	0224	0324	0426	0456	0528	0555	0618	0637	0650	0702	0716	0736	0750	0804	0823	0835	0847	0855
Salford Shopping Centre	0136	0236	0336	0439	0509	0542	0609	0632	0651	0704	0716	0732	0751	0807	0822	0841	0853	0905	0911
Manchester, Piccadilly Gardens	0150	0250	0350	0451	0521	0555	0623	0649	0708	0723	0735	0751	0810	0829	0844	0901	0913	0925	0933

Bolton Interchange	0807	0819	0831	0838	0854	0906		1318	1330	1342	1354	1406	1418	1430	1442	1454	1506	1518	1530
Harper Green Road/Lavender Road	0821	0833	0844	0851	0907	0918	and	1330	1343	1355	1407	1419	1432	1444	1457	1509	1522	1534	1544
Little Hulton, Cleggs Lane	0834	0846	0855	0902	0918	0928	every	1340	1353	1405	1417	1429	1443	1455	1509	1521	1534	1546	1557
Walkden, Stocks Hotel	0852	0904	0912	0919	0935	0944	12	1356	1409	1421	1433	1445	1501	1513	1528	1540	1552	1604	1615
Swinton, Civic Centre	0907	0919	0924	0931	0947	0954	mins	1406	1419	1431	1443	1455	1513	1525	1541	1553	1603	1615	1627
Salford Shopping Centre	0923	0935	0940	0947	1003	1010	until	1422	1435	1447	1459	1511	1529	1541	1600	1612	1620	1632	1643
Manchester, Piccadilly Gardens	0945	0957	1000	1007	1021	1030		1442	1456	1508	1520	1532	1550	1602	1621	1633	1641	1653	1704

Bolton Interchange	1542	1556	1612	1639	1653	1707	1718	1730	1745	1755	1815	1845	1915	1945	2015	2045	2115	2145	2215
Harper Green Road/Lavender Road	1556	1610	1626	1655	1709	1723	1734	1744	1759	1809	1828	1858	1926	1956	2026	2056	2124	2154	2224
Little Hulton, Cleggs Lane	1609	1623	1639	1707	1721	1735	1746	1755	1810	1820	1838	1908	1935	2005	2035	2105	2133	2203	2233
Walkden, Stocks Hotel	1627	1641	1657	1723	1737	1751	1802	1811	1826	1836	1852	1922	1948	2018	2048	2118	2146	2216	2246
Swinton, Civic Centre	1639	1653	1709	1733	1747	1801	1812	1821	1836	1846	1901	1931	1956	2026	2056	2126	2154	2224	2254
Salford Shopping Centre	1655	1709	1725	1748	1802	1816	1827	1836	1851	1901	1915	1945	2010	2040	2110	2140	2206	2236	2306
Manchester, Piccadilly Gardens	1716	1730	1746	1808	1822	1836	1847	1854	1909	1919	1929	1959	2024	2054	2124	2154	2220	2250	2320

Bolton Interchange	2245	2315	2345
Harper Green Road/Lavender Road	2254	2324	2354
Little Hulton, Cleggs Lane	2303	2333	0003
Walkden, Stocks Hotel	2316	2346	0016
Swinton, Civic Centre	2324		0024
Salford Shopping Centre	2336		0036
Manchester, Piccadilly Gardens	2350		0050

♿ – All bus 36 journeys are run using easy access buses. See inside front cover of this leaflet for details

Saturdays

Bolton Interchange	0045	0145	0245	0345	0451	0521	0551	0621	0651	0715	0735	0755	0815	0835	0855	0915	0923		1523
Harper Green Road/Lavender Road	0054	0154	0254	0354	0459	0529	0559	0629	0659	0723	0743	0803	0823	0843	0903	0923	0933	and	1533
Little Hulton, Cleggs Lane	0103	0203	0303	0403	0507	0537	0607	0637	0707	0731	0751	0811	0831	0851	0911	0931	0943	every	1543
Walkden, Stocks Hotel	0116	0216	0316	0416	0518	0548	0618	0648	0718	0743	0803	0823	0843	0903	0923	0943	0958	15	1558
Swinton, Civic Centre	0124	0224	0324	0424	0526	0556	0626	0656	0726	0751	0812	0832	0852	0912	0932	0952	1007	mins	1607
Salford Shopping Centre	0136	0236	0336	0436	0540	0610	0640	0710	0740	0805	0827	0847	0907	0927	0947	1007	1022	until	1622
Manchester, Piccadilly Gardens	0150	0250	0350	0450	0555	0625	0655	0725	0755	0825	0847	0907	0927	0947	1007	1027	1042		1642

Bolton Interchange	1543	1603	1623	1643	1703	1727	1746	1806	1826	1846	1915	1945	2015	2045	2115	2145	2215	2245	2315
Harper Green Road/Lavender Road	1553	1613	1633	1653	1713	1737	1756	1816	1836	1856	1924	1954	2024	2054	2123	2153	2223	2253	2323
Little Hulton, Cleggs Lane	1603	1623	1643	1703	1723	1747	1806	1826	1846	1906	1933	2003	2033	2103	2133	2203	2233	2303	2333
Walkden, Stocks Hotel	1618	1638	1658	1718	1738	1802	1821	1841	1901	1921	1946	2016	2046	2116	2146	2216	2246	2316	2346
Swinton, Civic Centre	1627	1647	1707	1727	1747	1811	1830	1850	1910	1930	1955	2025	2054	2124	2154	2224	2254	2324	
Salford Shopping Centre	1642	1702	1722	1742	1802	1826	1843	1903	1923	1943	2008	2038	2106	2136	2206	2236	2306	2336	
Manchester, Piccadilly Gardens	1702	1722	1742	1802	1822	1842	1858	1917	1937	1957	2022	2052	2120	2150	2220	2250	2320	2350	

Bolton Interchange	2345
Harper Green Road/Lavender Road	2353
Little Hulton, Cleggs Lane	0003
Walkden, Stocks Hotel	0016
Swinton, Civic Centre	0024
Salford Shopping Centre	0036
Manchester, Piccadilly Gardens	0050

Sundays and public holidays (except Christmas and New Year period)

Bolton Interchange	0045	0145	0245	0345	0445	0545	0615	0645	0715	0745	0815	0845	0915		0945		1645		2015
Harper Green Road/Lavender Road	0053	0153	0253	0353	0453	0553	0625	0655	0725	0755	0823	0853	0923		0954	and	1654	and	2024
Little Hulton, Cleggs Lane	0103	0203	0303	0403	0503	0603	0634	0704	0734	0804	0833	0903	0933		1004	every	1704	every	2034
Walkden, Stocks Hotel	0116	0216	0316	0416	0516	0616	0647	0717	0747	0817	0846	0916	0946	1009	1017	20	1717	30	2047
Swinton, Civic Centre	0124	0224	0324	0424	0524	0624	0655	0725	0755	0825	0854	0924	0954	1018	1026	mins	1726	mins	2056
Salford Shopping Centre	0136	0236	0336	0436	0536	0636	0705	0735	0805	0835	0906	0936	1006	1033	1041	until	1741	until	2111
Manchester, Piccadilly Gardens	0150	0250	0350	0450	0550	0650	0720	0750	0820	0850	0920	0950	1020	1051	1101		1801		2131

Sundays and public holidays (except Christmas and New Year period) (continued)

Bolton Interchange	2045	2115	2145	2215	2245	2315	2345
Harper Green Road/Lavender Road	2054	2123	2153	2223	2253	2323	2354
Little Hulton, Cleggs Lane	2104	2133	2203	2233	2303	2333	0003
Walkden, Stocks Hotel	2117	2146	2216	2246	2316	2346	0016
Swinton, Civic Centre	2125	2154	2224	2254	2324		0024
Salford Shopping Centre	2136	2206	2236	2306	2336		0036
Manchester, Piccadilly Gardens	2152	2220	2250	2320	2350		0050

For details of buses during the Christmas and New Year period, please phone 0161 244 1000

♿ – All bus 36 journeys are run using easy access buses. See inside front cover of this leaflet for details

36

Route in Manchester city centre

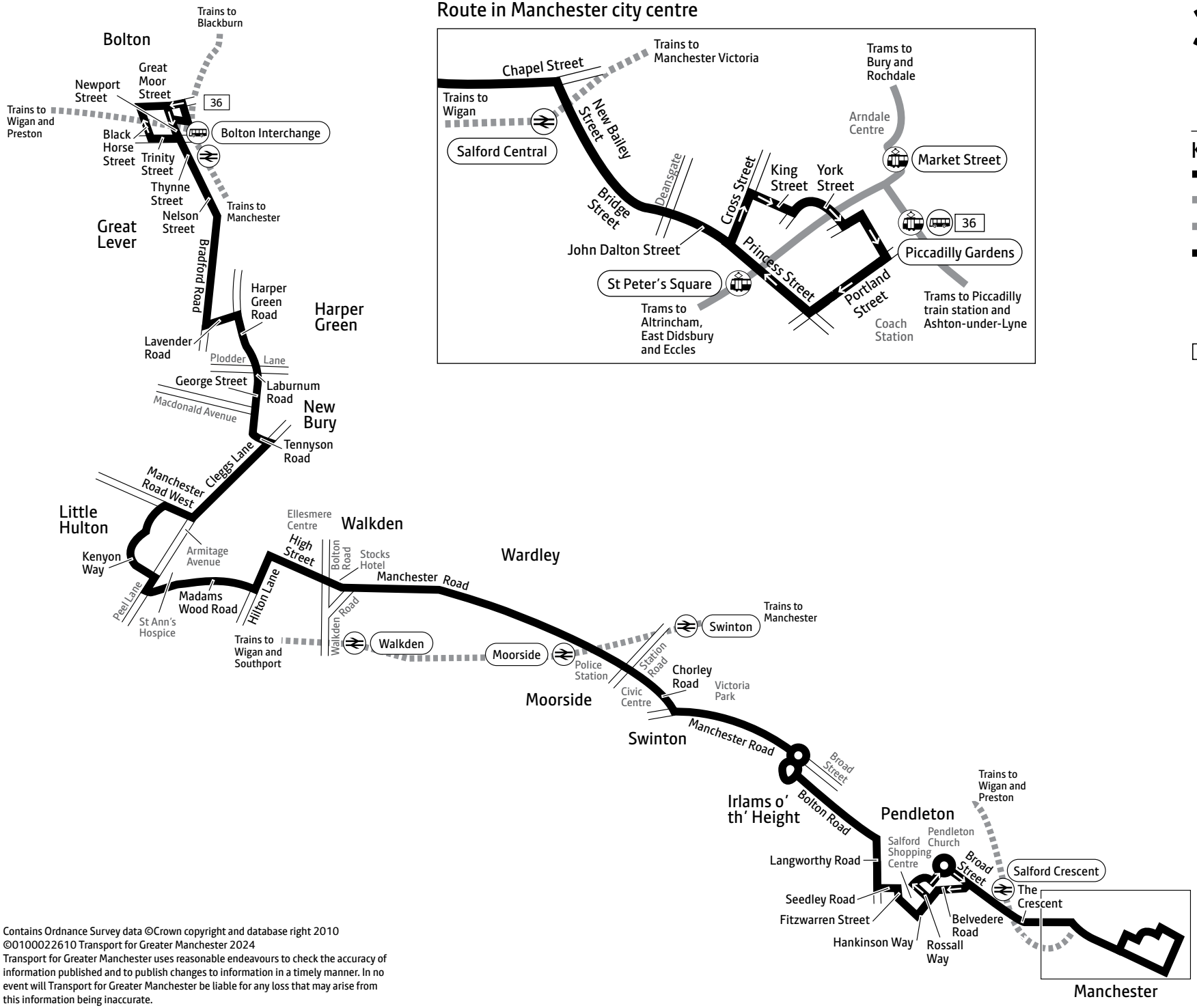

Key

- Bus route
- Train line
- Tram line
- Direction of travel
- Bus station/connection point
- Train station
- Metrolink stop
- 36 Terminus

Contains Ordnance Survey data ©Crown copyright and database right 2010
©0100022610 Transport for Greater Manchester 2024
Transport for Greater Manchester uses reasonable endeavours to check the accuracy of information published and to publish changes to information in a timely manner. In no event will Transport for Greater Manchester be liable for any loss that may arise from this information being inaccurate.

Mondays to Fridays

Manchester, Piccadilly Gardens	0055	0155	0255	0355	0500	0530		0600		0628			0653		0718	0730	0740	0756	0811
Salford Shopping Centre	0111	0211	0311	0411	0516	0546		0616		0644			0715		0740	0752	0802	0817	0832
Swinton, Church	0124	0224	0324	0424	0526	0556		0627		0657	0701		0728		0754	0809	0819	0835	0850
Walkden, Ellesmere Centre	0132	0232	0332	0432	0534	0604	0622	0637	0648	0706	0711	0722	0740	0741	0806	0821	0831	0848	0903
Little Hulton, Cleggs Lane	0143	0243	0343	0443	0547	0617	0635	0650	0701	0719	0725	0736	0757	0757	0823	0836	0844	0901	0916
Harper Green Road/Lavender Road	0149	0249	0349	0449	0554	0624	0643	0658	0710	0728	0733	0745	0809	0809	0833	0846	0854	0910	0925
Bolton Interchange	0200	0300	0400	0500	0606	0636	0656	0711	0723	0743	0748	0801	0827	0826	0851	0903	0911	0926	0941

Manchester, Piccadilly Gardens	0822	0837	0850	0901	0913	0926	0937	0950	1001	1013	1026	1036	1050	1101	1113	1125	1137	1150	1201
Salford Shopping Centre	0841	0856	0909	0920	0932	0945	0956	1009	1020	1032	1045	1055	1109	1120	1132	1144	1157	1210	1221
Swinton, Church	0858	0911	0924	0935	0947	1000	1011	1024	1035	1047	1100	1110	1124	1135	1147	1159	1213	1226	1237
Walkden, Ellesmere Centre	0910	0922	0935	0946	0958	1011	1022	1035	1046	1058	1111	1121	1135	1146	1158	1210	1224	1237	1248
Little Hulton, Cleggs Lane	0923	0935	0948	0959	1011	1024	1035	1048	1059	1111	1124	1134	1148	1159	1211	1223	1237	1250	1301
Harper Green Road/Lavender Road	0932	0943	0956	1007	1019	1032	1043	1056	1107	1119	1132	1142	1156	1207	1219	1231	1246	1259	1310
Bolton Interchange	0946	0957	1010	1021	1033	1046	1057	1110	1121	1133	1146	1156	1210	1221	1233	1245	1301	1314	1325

Manchester, Piccadilly Gardens	1213	1225	1237	1250	1301	1313	1325	1337	1350	1401	1413	1426	1436	1450	1501	1513	1526	1536	1550
Salford Shopping Centre	1233	1245	1257	1310	1321	1333	1345	1357	1410	1421	1433	1446	1456	1510	1521	1536	1549	1559	1613
Swinton, Church	1249	1301	1313	1326	1337	1349	1401	1413	1426	1437	1449	1504	1514	1530	1541	1556	1609	1619	1633
Walkden, Ellesmere Centre	1300	1312	1324	1337	1348	1400	1412	1424	1437	1448	1500	1516	1526	1542	1553	1612	1625	1635	1649
Little Hulton, Cleggs Lane	1313	1325	1337	1350	1401	1413	1425	1437	1450	1501	1513	1532	1542	1558	1609	1628	1641	1651	1705
Harper Green Road/Lavender Road	1322	1334	1346	1359	1410	1422	1434	1446	1459	1510	1522	1541	1551	1606	1617	1637	1650	1700	1714
Bolton Interchange	1337	1349	1401	1414	1425	1437	1449	1501	1514	1525	1537	1556	1606	1622	1633	1653	1706	1716	1730

Manchester, Piccadilly Gardens	1603	1620	1631	1646	1659	1713	1726	1740	1756	1806	1818	1830	1843	1856	1910	1920	1935	1955	2025
Salford Shopping Centre	1626	1643	1654	1710	1723	1737	1750	1803	1819	1829	1839	1851	1901	1914	1928	1938	1953	2013	2043
Swinton, Church	1646	1703	1714	1731	1744	1757	1810	1820	1834	1844	1854	1905	1915	1928	1942	1952	2007	2027	2057
Walkden, Ellesmere Centre	1702	1719	1730	1747	1800	1810	1823	1833	1847	1857	1908	1915	1924	1937	1951	2001	2016	2036	2106
Little Hulton, Cleggs Lane	1718	1735	1746	1801	1814	1824	1837	1846	1859	1909	1920	1927	1935	1948	2002	2012	2027	2047	2117
Harper Green Road/Lavender Road	1727	1744	1755	1811	1824	1832	1845	1854	1907	1917	1927	1934	1942	1955	2009	2019	2034	2054	2124
Bolton Interchange	1743	1800	1811	1826	1839	1847	1900	1909	1920	1930	1939	1946	1953	2006	2020	2030	2045	2105	2135

Mondays to Fridays (continued)

Manchester, Piccadilly Gardens	2055	2125	2155	2225		2355
Salford Shopping Centre	2113	2143	2213	2242	and	0012
Swinton, Church	2127	2157	2227	2255	every	0025
Walkden, Ellesmere Centre	2136	2206	2236	2303	30	0033
Little Hulton, Cleggs Lane	2147	2217	2247	2314	mins	0044
Harper Green Road/Lavender Road	2154	2224	2254	2320	until	0050
Bolton Interchange	2205	2235	2305	2331		0101

Saturdays

Manchester, Piccadilly Gardens	0055	0155	0255	0355	0455	0600	0630	0700	0730	0800	0830		0855	0915	0935	0955	1015	1037	1050
Salford Shopping Centre	0112	0212	0312	0412	0512	0615	0645	0715	0745	0815	0845		0912	0932	0952	1012	1033	1054	1107
Swinton, Church	0125	0225	0325	0425	0525	0626	0656	0726	0756	0826	0856		0925	0945	1005	1025	1047	1109	1122
Walkden, Ellesmere Centre	0133	0233	0333	0433	0533	0633	0703	0733	0803	0833	0903	0918	0934	0954	1014	1034	1057	1120	1133
Little Hulton, Cleggs Lane	0144	0244	0344	0444	0544	0644	0714	0744	0814	0844	0914	0929	0945	1005	1025	1045	1109	1133	1146
Harper Green Road/Lavender Road	0150	0250	0350	0450	0550	0650	0720	0750	0820	0850	0920	0936	0952	1012	1032	1052	1116	1140	1153
Bolton Interchange	0201	0301	0401	0501	0601	0701	0731	0801	0831	0902	0932	0949	1006	1026	1046	1106	1130	1154	1207

Manchester, Piccadilly Gardens	1105		1635	1650	1710	1730	1750	1810	1830	1840	1900	1920	1940	2000	2025		2355
Salford Shopping Centre	1123	and	1653	1707	1728	1748	1807	1828	1848	1858	1918	1937	1957	2016	2041	and	0011
Swinton, Church	1138	every	1708	1722	1743	1803	1822	1843	1902	1912	1932	1951	2010	2029	2054	every	0024
Walkden, Ellesmere Centre	1149	15	1719	1733	1754	1814	1833	1854	1911	1920	1940	1959	2018	2037	2102	30	0032
Little Hulton, Cleggs Lane	1202	mins	1732	1746	1807	1827	1846	1907	1924	1933	1953	2012	2029	2048	2113	mins	0043
Harper Green Road/Lavender Road	1209	until	1739	1753	1814	1834	1853	1914	1930	1939	1959	2018	2035	2054	2119	until	0049
Bolton Interchange	1223		1753	1807	1828	1848	1907	1928	1942	1951	2011	2030	2047	2106	2130		0100

♿ – All bus 36 journeys are run using easy access buses. See inside front cover of this leaflet for details

Sundays and public holidays (except Christmas and New Year period)

Manchester, Piccadilly Gardens	0055	0155	0255	0355	0455	0555	0655	0725	0755	0825	0855	0915	0945	1015	1045		1725	1745	1815
Salford Shopping Centre	0111	0211	0311	0411	0511	0611	0711	0741	0811	0841	0911	0933	1003	1033	1103	and	1743	1805	1835
Swinton, Church	0124	0224	0324	0424	0524	0624	0724	0754	0824	0854	0924	0948	1018	1048	1118	every	1758	1820	1850
Walkden, Ellesmere Centre	0132	0232	0332	0432	0532	0632	0732	0802	0832	0902	0932	0956	1026	1056	1126	20	1806	1829	1859
Little Hulton, Cleggs Lane	0143	0243	0343	0443	0543	0643	0743	0813	0843	0913	0943	1008	1038	1108	1138	mins	1818	1841	1911
Harper Green Road/Lavender Road	0149	0249	0349	0449	0549	0649	0749	0819	0849	0919	0949	1015	1045	1115	1145	until	1825	1848	1918
Bolton, Interchange	0200	0300	0400	0500	0600	0700	0800	0830	0900	0930	1000	1026	1056	1126	1156		1836	1900	1930

Manchester, Piccadilly Gardens	1845		2045	2115	2145	2215	2245	2315	2345
Salford Shopping Centre	1905	and	2105	2133	2203	2231	2301	2331	0001
Swinton, Church	1920	every	2120	2148	2218	2246	2314	2344	0014
Walkden, Ellesmere Centre	1929	30	2129	2157	2227	2255	2323	2352	0023
Little Hulton, Cleggs Lane	1941	mins	2141	2209	2239	2307	2335	0003	0035
Harper Green Road/Lavender Road	1948	until	2148	2216	2246	2313	2341	0009	0041
Bolton, Interchange	2000		2200	2228	2257	2325	2353	0020	0053

For details of buses during the Christmas and New Year period, please phone 0161 244 1000

♿ – All bus 36 journeys are run using easy access buses. See inside front cover of this leaflet for details

BEE NETWORK

From 28 January
37
Times of most Monday to Friday journeys will change

Bus

37

Easy access on all buses

Bolton
Moses Gate
Farnworth
Walkden
Swinton
Irlams o' th' Height
Pendleton
Manchester

From 28 January 2024

For public transport information visit **beenetwork.com**

or phone **0161 244 1000**

7am – 8pm Mon to Fri
8am – 8pm Sat, Sun & public holidays

PO Box 429, Manchester, M1 3BG
©Transport for Greater Manchester 23-SC-0684–3500–1223

Transport for Greater Manchester

This timetable is also available at **beenetwork.com**

For information about using public transport phone our friendly team on **0161 244 1000** 7am – 8pm Mon to Fri 8am – 8pm Sat, Sun and public holidays or download the Bee Network app

Other formats

To ask for leaflets to be sent to you, or to request large print, Braille or recorded information phone **0161 244 1000** or visit **beenetwork.com**

Easy access on buses

All buses have no steps at the entrance, making getting on and off easier. Low floor buses have a ramp for access and a dedicated space for wheelchairs and pushchairs inside the bus. Ask the driver for any assistance you require.

Using this timetable

Timetables show the direction of travel, bus numbers and the days of the week. Main stops on the route are listed on the left. Where no time is shown against a particular stop, it means the bus does not stop there on that journey.

Check any letters which are shown in the timetable against the key at the bottom of the page.

Where to find information about service changes

Visit **beenetwork.com** or download the Bee Network app.

Check the service change posters displayed in the bus station or pick up a service change leaflet from your local library, town hall, shops, post office, community centre and lots of other places.

Lost property

For lost property information visit **beenetwork.com/lost-property**

Using the 24 hour clock

Times are shown in four figures. The first two are the hour and the last two are the minutes.

0753 is 53 minutes past 7am morning.

1953 is 53 minutes past 7pm evening.

Information and tickets

There's a range of tickets to use on buses and multi-modal tickets for buses, trams and trains. For more information on which is the best ticket for you, visit **beenetwork.com**, download the Bee Network app or call into one of our information and ticket offices in bus stations where the team will provide you with journey planning advice on buses, trams and trains.

Information and tickets office

Bolton Interchange
Monday to Friday: 7am – 5.30pm
Saturday: 8am – 5.30pm
Sunday and public holidays: Closed

Manchester Shudehill Interchange
Monday to Saturday: 7am – 6pm
Sunday: 8.30am – 4pm
Public holidays: 8am – 5.20pm

Printed on paper made from 100% post-consumer waste, using sustainable inks or toners.

Mondays to Fridays

Bolton, Interchange			0534	0557	0608	0620	0632	0645	0657	0709	0716	0723	0735	0747	0759	0811	0823	0835	0856
Farnworth, Church Road	0455	0523	0545	0609	0621	0633	0646	0659	0713	0725	0732	0742	0754	0806	0817	0829	0841	0853	0914
Walkden, Stocks Hotel	0503	0531	0556	0620	0632	0644	0657	0710	0725	0738	0745	0758	0810	0822	0833	0845	0857	0907	0927
Swinton, Civic Centre	0511	0539	0607	0631	0644	0656	0709	0725	0740	0754	0801	0814	0826	0838	0848	0900	0912	0922	0939
Salford Shopping Centre	0523	0551	0621	0645	0658	0710	0723	0740	0755	0812	0819	0832	0843	0856	0904	0916	0928	0938	0955
Manchester, Piccadilly Gardens	0535	0603	0638	0702	0717	0729	0742	0759	0814	0834	0841	0854	0903	0916	0926	0938	0950	0958	1015

Bolton, Interchange	0908	0923	and	1323	1335	1347	1359	1411	1423	1435	1447	1458	1510	1522	1535	1547	1559	1614	1629
Farnworth, Church Road	0926	0938	every	1338	1351	1403	1415	1427	1439	1453	1505	1516	1528	1540	1553	1605	1619	1634	1650
Walkden, Stocks Hotel	0939	0950	12	1350	1403	1415	1427	1439	1451	1508	1520	1533	1545	1557	1609	1621	1634	1649	1706
Swinton, Civic Centre	0949	1000	mins	1400	1413	1425	1437	1449	1501	1520	1533	1546	1558	1608	1620	1632	1646	1701	1718
Salford Shopping Centre	1005	1016	until	1416	1429	1441	1453	1505	1517	1536	1552	1605	1617	1625	1637	1648	1702	1717	1734
Manchester, Piccadilly Gardens	1025	1036		1436	1450	1502	1514	1526	1538	1557	1613	1626	1638	1646	1658	1709	1723	1738	1755

Bolton, Interchange	1638	1652	1705	1721	1737	1750	1813	1845	1910	1940	2010	2040	2110	2140	2210	2240	2310	
Farnworth, Church Road	1659	1713	1726	1740	1754	1806	1829	1859	1924	1952	2022	2052	2121	2151	2221	2251	2321	
Walkden, Stocks Hotel	1715	1729	1742	1756	1806	1818	1842	1909	1934	2003	2033	2103	2131	2201	2231	2301	2331	
Swinton, Civic Centre	1725	1739	1752	1806	1816	1828	1852	1918	1943	2011	2041	2111	2139	2209	2239	2309		
Salford Shopping Centre	1740	1754	1807	1821	1831	1843	1907	1932	1957	2025	2055	2125	2151	2221	2251	2321		
Manchester, Piccadilly Gardens	1800	1814	1827	1841	1851	1901	1925	1946	2011	2039	2109	2139	2205	2235	2305	2335		

♿ – All bus 37 journeys are run using easy access buses. See inside front cover of this leaflet for details

Summer times: between mid July and early September, some timetables will be different. Check beenetwork.com for details

Continues after route plan

37

Key

- Bus route
- Train line
- Tram line
- Direction of travel
- Bus station/connection point
- Train station
- Metrolink stop
- 37 Terminus

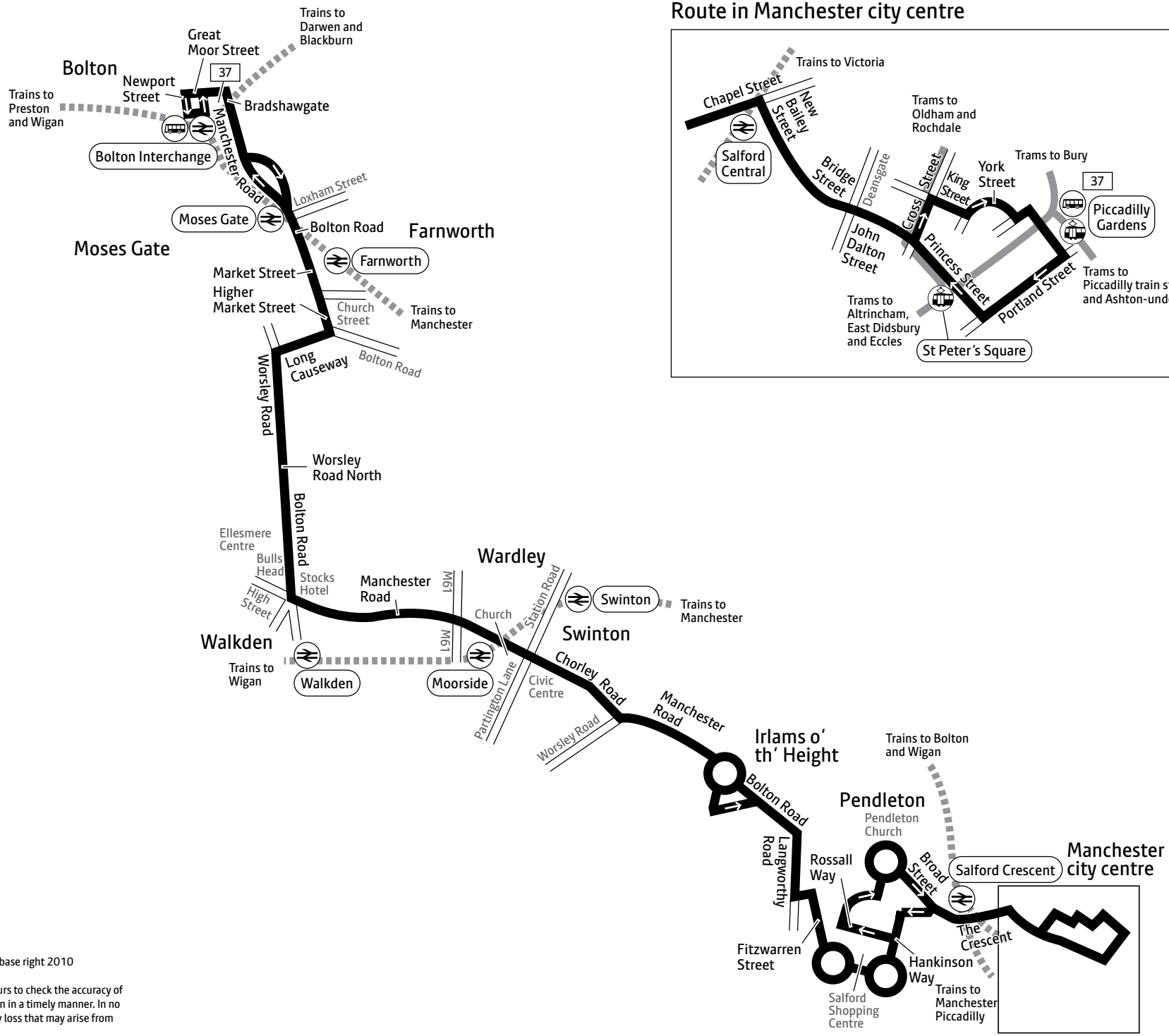

Contains Ordnance Survey data ©Crown copyright and database right 2010
©0100022610 Transport for Greater Manchester 2024
Transport for Greater Manchester uses reasonable endeavours to check the accuracy of information published and to publish changes to information in a timely manner. In no event will Transport for Greater Manchester be liable for any loss that may arise from this information being inaccurate.

Saturdays

Bolton, Interchange	0544	0614	0643	0713	0731	0749	and	0909	0926	0942	and	1527	1544	1604	1624	1644	1704	1726	1747
Farnworth, Church Road	0554	0624	0654	0724	0743	0802	every	0922	0939	0955	every	1540	1557	1617	1637	1657	1717	1739	1800
Walkden, Stocks Hotel	0603	0633	0703	0733	0753	0813	20	0933	0950	1006	15	1551	1608	1628	1648	1708	1728	1750	1811
Swinton, Civic Centre	0611	0641	0711	0741	0802	0822	mins	0942	0959	1015	mins	1600	1617	1637	1657	1717	1737	1759	1820
Salford Shopping Centre	0625	0655	0725	0755	0817	0837	until	0957	1014	1030	until	1615	1632	1652	1712	1732	1752	1814	1833
Manchester, Piccadilly Gardens	0640	0710	0740	0810	0837	0857		1017	1034	1050		1635	1652	1712	1732	1752	1812	1832	1849

Bolton, Interchange	1807	1828	1850	1910	1940	2010	2040	and	2240	2310
Farnworth, Church Road	1820	1840	1900	1920	1950	2020	2050	every	2250	2320
Walkden, Stocks Hotel	1831	1851	1911	1931	2001	2031	2101	30	2301	2331
Swinton, Civic Centre	1840	1900	1920	1940	2010	2040	2109	mins	2309	
Salford Shopping Centre	1853	1913	1933	1953	2023	2053	2121	until	2321	
Manchester, Piccadilly Gardens	1907	1927	1947	2007	2037	2107	2135		2335	

Sundays and public holidays (except Christmas and New Year period)

Bolton, Interchange		0810	0840	0910	0940	1004	and	1644	1709	and	2009	2039	2110	2140	2210	2240	2310
Farnworth, Church Road		0820	0850	0920	0950	1018	every	1658	1723	every	2023	2053	2122	2152	2222	2252	2322
Walkden, Stocks Hotel	0800	0829	0859	0928	0959	1027	20	1707	1732	30	2032	2102	2131	2201	2231	2301	2331
Swinton, Civic Centre	0808	0837	0907	0937	1007	1036	mins	1716	1741	mins	2041	2111	2139	2209	2239	2309	
Salford Shopping Centre	0820	0849	0919	0949	1019	1051	until	1731	1756	until	2056	2126	2151	2221	2251	2321	
Manchester, Piccadilly Gardens	0835	0904	0934	1004	1035	1111		1751	1816		2116	2144	2205	2235	2305	2335	

For details of buses during the Christmas and New Year period, please phone 0161 244 1000

♿ – All bus 37 journeys are run using easy access buses. See inside front cover of this leaflet for details

Mondays to Fridays

Manchester, Piccadilly Gardens		0543		0608		0645		0659	0713	0726	0735	0749	0802	0815	0828	0845	0856	0906	0920
Salford Shopping Centre		0559		0624		0707		0721	0735	0748	0757	0811	0823	0836	0847	0904	0915	0925	0939
Swinton, Church		0609		0635		0720		0734	0750	0805	0814	0828	0841	0854	0904	0919	0930	0940	0954
Walkden, Ellesmere Centre	0550	0617	0638	0645	0704	0732	0740	0746	0802	0817	0826	0840	0854	0907	0916	0930	0941	0951	1005
Farnworth, Market Street	0559	0626	0647	0654	0713	0743	0751	0758	0814	0829	0838	0853	0907	0919	0928	0942	0953	1003	1017
Bolton, Interchange	0611	0640	0701	0708	0727	0757	0805	0812	0828	0843	0853	0908	0922	0934	0943	0957	1008	1018	1032

Manchester, Piccadilly Gardens	0931	0944	0956	1006	1020	1031	1043	1055	1106	1120	1131	1143	1155	1206	1220	1231	1243	1255	1307
Salford Shopping Centre	0950	1003	1015	1025	1039	1050	1102	1114	1125	1139	1151	1203	1215	1226	1240	1251	1303	1315	1327
Swinton, Church	1005	1018	1030	1040	1054	1105	1117	1129	1140	1154	1207	1219	1231	1242	1256	1307	1319	1331	1343
Walkden, Ellesmere Centre	1016	1029	1041	1051	1105	1116	1128	1140	1151	1205	1218	1230	1242	1253	1307	1318	1330	1342	1354
Farnworth, Market Street	1028	1041	1053	1103	1117	1128	1140	1152	1203	1217	1230	1242	1254	1305	1319	1330	1342	1354	1406
Bolton, Interchange	1043	1056	1108	1118	1132	1143	1155	1207	1218	1232	1245	1257	1309	1320	1334	1345	1357	1409	1421

Manchester, Piccadilly Gardens	1320	1331	1343	1355	1406	1420	1431	1443	1456	1506	1520	1531	1543	1556	1610	1626	1640	1652	1706
Salford Shopping Centre	1340	1351	1403	1415	1426	1440	1451	1503	1516	1526	1543	1554	1606	1619	1633	1649	1703	1716	1730
Swinton, Church	1356	1407	1419	1431	1442	1456	1509	1523	1536	1546	1603	1614	1626	1639	1653	1709	1723	1737	1751
Walkden, Ellesmere Centre	1407	1418	1430	1442	1453	1508	1521	1535	1548	1558	1619	1630	1642	1655	1709	1725	1739	1753	1807
Farnworth, Market Street	1419	1430	1442	1454	1505	1520	1534	1547	1600	1610	1631	1643	1655	1708	1722	1738	1752	1805	1819
Bolton, Interchange	1434	1445	1457	1509	1520	1535	1549	1604	1617	1627	1648	1700	1712	1725	1739	1755	1809	1822	1834

Manchester, Piccadilly Gardens	1720	1732	1747	1800	1812	1824	1836	1850	1902	1914	1926	1945	2010	2040	2110	2140	2210	and	0010
Salford Shopping Centre	1744	1756	1810	1823	1833	1845	1857	1908	1920	1932	1944	2003	2028	2058	2128	2158	2227	every	0027
Swinton, Church	1804	1816	1827	1838	1848	1859	1911	1922	1934	1946	1958	2017	2042	2112	2142	2212	2240	30	0040
Walkden, Ellesmere Centre	1817	1829	1840	1851	1901	1909	1921	1931	1943	1955	2007	2026	2051	2121	2151	2221	2248	mins	0048
Farnworth, Market Street	1829	1841	1852	1903	1912	1919	1931	1939	1950	2002	2014	2033	2058	2128	2158	2228	2254	until	0054
Bolton, Interchange	1844	1856	1907	1916	1924	1930	1942	1950	2001	2013	2025	2044	2109	2139	2209	2239	2305		0105

♿ – All bus 37 journeys are run using easy access buses. See inside front cover of this leaflet for details

Summer times: between mid July and early September, some timetables will be different. Check beenetwork.com for details

Saturdays

Manchester, Piccadilly Gardens	0645	0715	0745	0815		0845	0905	0925	0945	1005	1025	1043	and	1643	1700	1720	1740	1800	1820
Salford Shopping Centre	0700	0730	0800	0830		0901	0922	0942	1002	1022	1043	1101	every	1701	1718	1737	1758	1818	1837
Swinton, Church	0711	0741	0811	0841		0913	0935	0955	1015	1035	1058	1116	15	1716	1733	1752	1813	1833	1852
Walkden, Ellesmere Centre	0718	0748	0818	0848	0904	0921	0944	1004	1024	1044	1109	1127	mins	1727	1744	1803	1824	1844	1903
Farnworth, Market Street	0727	0757	0827	0857	0914	0930	0954	1014	1034	1054	1120	1139	until	1739	1756	1815	1836	1856	1913
Bolton, Interchange	0740	0810	0840	0910	0928	0945	1009	1029	1049	1109	1135	1154		1754	1811	1828	1849	1909	1925

Manchester, Piccadilly Gardens	1850	1910	1930	1950	2010	and	0010
Salford Shopping Centre	1908	1928	1948	2007	2026	every	0026
Swinton, Church	1922	1942	2002	2020	2039	30	0039
Walkden, Ellesmere Centre	1931	1950	2010	2028	2047	mins	0047
Farnworth, Market Street	1941	1958	2016	2034	2053	until	0053
Bolton, Interchange	1953	2010	2028	2045	2104		0104

Sundays and public holidays (except Christmas and New Year period)

Manchester, Piccadilly Gardens	0900	0930	1000	1030	1055	1115	and	1735	1800	and	2100	2130	2200	2230	2300	2330	0000
Salford Shopping Centre	0918	0948	1018	1048	1113	1135	every	1755	1820	every	2120	2148	2218	2246	2316	2346	0016
Swinton, Church	0933	1003	1033	1103	1128	1150	20	1810	1835	30	2135	2203	2233	2259	2329	2359	0029
Walkden, Ellesmere Centre	0942	1011	1042	1112	1137	1159	mins	1819	1844	mins	2144	2212	2242	2307	2337	0007	0037
Farnworth, Market Street	0949	1018	1049	1119	1144	1208	until	1828	1853	until	2153	2220	2248	2313	2343	0013	0043
Bolton, Interchange	1002	1032	1103	1133	1158	1222		1842	1907		2207	2234	2300	2325	2355	0025	0055

For details of buses during the Christmas and New Year period, please phone 0161 244 1000

♿ – All bus 37 journeys are run using easy access buses. See inside front cover of this leaflet for details

Transport for Greater Manchester

From 1 September
38
Normal Monday to Friday timetable introduced at the end of the Summer period.

Bus

38

Easy access on all buses

Logistics North
Little Hulton
Walkden
Swinton
Irlams o' th' Height
Pendleton
Manchester

From 1 September 2024

For public transport information visit **beenetwork.com**

or phone **0161 244 1000**

7am – 8pm Mon to Fri
8am – 8pm Sat, Sun & public holidays

Operated by
Stagecoach

PO Box 429, Manchester, M1 3BG
©Transport for Greater Manchester 24-SC-0376–G38–3500–0724

Additional information

Alternative format

To ask for leaflets to be sent to you, or to request large print, Braille or recorded information phone 0161 244 1000 or visit beenetwork.com

Easy access on buses

Journeys run with low floor buses have no steps at the entrance, making getting on and off easier. Where shown, low floor buses have a ramp for access and a dedicated space for wheelchairs and pushchairs inside the bus. The bus operator will always try to provide easy access services where these services are scheduled to run.

Using this timetable

Timetables show the direction of travel, bus numbers and the days of the week.
Main stops on the route are listed on the left.
Where no time is shown against a particular stop, the bus does not stop there on that journey.
Check any letters which are shown in the timetable against the key at the bottom of the page.

Where to find information about service changes

beenetwork.com
Bus station posters
Leaflets from outlets.

Tickets and information

Bus companies offer a range of tickets for use on their own buses. For travel on any service in the County, visit beenetwork.com. Information and tickets offices provide tickets, information and journey planning advice on buses, trains and trams for work and pleasure.

Using the 24 hour clock

Times are shown in four figures. The first two are the hour and the last two are the minutes.

0753 is 53 minutes past 7am
1953 is 53 minutes past 7pm

Operator details

Stagecoach
Head Office
Hyde Road
Ardwick
Manchester
M12 6JS
Telephone 0345 241 8000
Email manchester.enquiries@stagecoachbus.com
Twitter @stagecoachGM

Information and tickets offices

Manchester Shudehill Interchange
Mon to Sat 7am to 6pm
Sunday 8am to 1.15pm and 2pm to 4pm
Public hols 8am to 5.20pm

*Including public holidays

Printed on coated recycled paper made using 50% recycled fibre from post consumer sources and 50% virgin fibre from sustainable forests.

Logistics North — Walkden — Swinton — Manchester 38

Mondays to Fridays

Logistics North, Lomax Way	0530	0548	0603	0618	0633	0648	0703	0718	0733	0748	0803	0818	0833	0848	0903	0918	0933	0948	1003
Walkden, Stocks Hotel	0547	0605	0620	0635	0653	0709	0725	0742	0757	0812	0827	0840	0855	0909	0922	0934	0949	1004	1019
Swinton, Civic Centre	0559	0617	0632	0648	0710	0729	0748	0807	0823	0837	0851	0859	0911	0925	0936	0947	1001	1016	1031
Salford Shopping Centre	0614	0632	0647	0704	0728	0748	0807	0827	0843	0857	0910	0918	0928	0942	0953	1003	1017	1031	1046
Manchester, Piccadilly Gardens	0633	0651	0706	0725	0752	0812	0831	0851	0907	0921	0933	0941	0951	1005	1015	1025	1039	1053	1108

Logistics North, Lomax Way	1018	and	1348	1403	1418	1433	1448	1503	1518	1533	1548	1603	1618	1633	1648	1703	1718	1733	1748
Walkden, Stocks Hotel	1034	every	1404	1419	1434	1449	1504	1519	1534	1550	1605	1620	1635	1650	1706	1721	1735	1750	1804
Swinton, Civic Centre	1046	15	1416	1431	1446	1501	1517	1534	1549	1605	1620	1635	1650	1705	1721	1736	1750	1805	1819
Salford Shopping Centre	1101	mins	1431	1447	1502	1517	1534	1551	1606	1621	1636	1650	1705	1720	1735	1750	1804	1818	1831
Manchester, Piccadilly Gardens	1123	until	1453	1509	1524	1539	1556	1613	1629	1644	1659	1713	1728	1743	1758	1812	1825	1837	1850

Logistics North, Lomax Way	1803	1818	1833	1848	1908	1928	1948	2017	2047	2117	2217	2317
Walkden, Stocks Hotel	1818	1833	1846	1901	1921	1941	2001	2030	2100	2130	2230	2330
Swinton, Civic Centre	1832	1845	1856	1911	1930	1950	2010	2039	2109	2139	2239	2339
Salford Shopping Centre	1844	1857	1907	1921	1940	2000	2020	2049	2119	2149	2249	2349
Manchester, Piccadilly Gardens	1902	1915	1925	1938	1957	2017	2037	2106	2136	2206	2306	0006

Saturdays

Logistics North, Lomax Way	0618	0638	0658	0718	0733	0748	0803	0818	0833	0848	0903	0918	0933	0948	1003	1018	1033	and	1403
Walkden, Stocks Hotel	0631	0651	0711	0731	0746	0801	0816	0831	0846	0902	0917	0932	0947	1002	1019	1035	1050	every	1420
Swinton, Civic Centre	0640	0700	0720	0740	0755	0810	0825	0840	0855	0911	0926	0942	0957	1012	1029	1045	1100	15	1430
Salford Shopping Centre	0653	0713	0733	0753	0808	0823	0838	0853	0908	0924	0939	0955	1010	1025	1042	1058	1114	mins	1444
Manchester, Piccadilly Gardens	0708	0728	0748	0808	0823	0838	0853	0908	0923	0939	0955	1011	1028	1044	1101	1117	1134	until	1504

Logistics North, Lomax Way	1418	and	1733	1748	1806	1826	1846	1906	1926	1947	2017	2047	2117	2217	2317
Walkden, Stocks Hotel	1435	every	1750	1804	1821	1840	1859	1919	1939	2000	2030	2100	2130	2230	2330
Swinton, Civic Centre	1445	15	1800	1814	1831	1850	1909	1928	1948	2009	2039	2109	2139	2239	2339
Salford Shopping Centre	1458	mins	1813	1826	1843	1901	1920	1938	1958	2019	2049	2119	2149	2249	2349
Manchester, Piccadilly Gardens	1518	until	1833	1847	1904	1922	1940	1958	2016	2036	2106	2136	2206	2306	0006

♿ – All bus 38 journeys are run using easy access buses. See inside front cover of this leaflet for details

Summer times: between mid July and early September, some timetables will be different. Check beenetwork.com for details

Continues after route plan

38

Key

- Bus route
- Train line
- Tram line
- Direction of travel
- Bus station/connection point
- Train station
- Metrolink stop
- 38 Terminus

Route in Manchester city centre

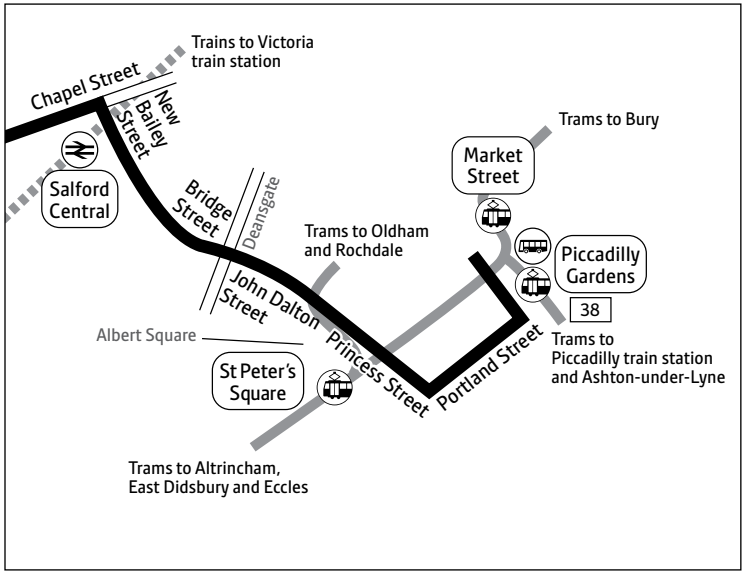

Watergate Lane
Salford Road
Bridgewater Avenue
Logistics North
Lomax Way
38
Manchester Road West
Little Hulton
Cleggs Lane
Armitage Avenue
Manchester Road East
Walkden
Ellesmere Centre
Stocks Hotel
High Street
Trains to Wigan
Walkden
Manchester Road
M61
Moorside
Wardley
Police Station
Partington Lane
Station Road
Swinton
Trains to Manchester
Swinton
Civic Centre
Chorley Road
Worsley Road
Manchester Road
Irlams o' th' Height
Bolton Road
Langworthy Road
Pendleton
Pendleton Church
Seedley Road
Salford Crescent
The Crescent
Manchester city centre
Broad Street
Fitzwarren Street
Hankinson Way
Salford Shopping Centre
Trains to Manchester

Contains Ordnance Survey data ©Crown copyright and database right 2010
©0100022610 Transport for Greater Manchester 2024
Transport for Greater Manchester uses reasonable endeavours to check the accuracy of information published and to publish changes to information in a timely manner. In no event will Transport for Greater Manchester be liable for any loss that may arise from this information being inaccurate.

Sundays and public holidays (except Christmas and New Year period)

Logistics North, Lomax Way	0950	1020	and	1620	1650	1720	1750	1820	1850	and	2020	2105	2205	2305
Walkden, Stocks Hotel	1004	1037	every	1637	1706	1736	1806	1836	1904	every	2034	2119	2217	2317
Swinton, Civic Centre	1014	1047	30	1647	1716	1746	1816	1846	1913	30	2043	2128	2226	2326
Salford Shopping Centre	1030	1103	mins	1703	1731	1801	1831	1901	1928	mins	2058	2143	2240	2340
Manchester, Piccadilly Gardens	1046	1119	until	1719	1747	1817	1847	1917	1944	until	2114	2159	2256	2356

For details of buses during the Christmas and New Year period, please phone 0161 244 1000

♿ – All bus 38 journeys are run using easy access buses. See inside front cover of this leaflet for details

Manchester — Swinton — Walkden — Logistics North 38

Mondays to Fridays

Manchester, Piccadilly Gardens	0451	0551	0621	0646	0658	0710	0725	0740	0755	0810	0825	0840	0855	0910	and	1340	1355	1410	1425
Salford Shopping Centre	0510	0610	0640	0705	0718	0730	0746	0801	0817	0833	0848	0902	0917	0930	every	1400	1417	1432	1447
Swinton, Civic Centre	0523	0623	0653	0718	0732	0745	0802	0818	0834	0850	0905	0919	0933	0945	15	1415	1432	1449	1504
Walkden, Ellesmere Centre	0533	0633	0703	0728	0742	0755	0812	0828	0844	0900	0915	0929	0943	0955	mins	1425	1443	1501	1517
Logistics North, Lomax Way	0543	0643	0713	0739	0754	0808	0826	0843	0859	0915	0930	0944	0958	1010	until	1440	1459	1518	1534

Manchester, Piccadilly Gardens	1440	1455	1510	1525	1540	1555	1610	1625	1640	1655	1710	1725	1740	1755	1810	1825	1840	1855	1910
Salford Shopping Centre	1502	1517	1532	1547	1603	1618	1633	1650	1705	1720	1735	1750	1805	1819	1832	1845	1859	1913	1927
Swinton, Civic Centre	1519	1534	1551	1607	1623	1638	1654	1711	1726	1741	1754	1807	1821	1834	1847	1859	1913	1926	1940
Walkden, Ellesmere Centre	1533	1549	1607	1623	1639	1654	1710	1726	1740	1754	1807	1818	1832	1845	1857	1909	1923	1936	1950
Logistics North, Lomax Way	1550	1606	1624	1640	1656	1711	1727	1742	1756	1810	1823	1834	1847	1859	1911	1922	1935	1947	2001

Manchester, Piccadilly Gardens	1925	1942	2012	2042	2112	2142	2212	2242	2342
Salford Shopping Centre	1941	1957	2027	2057	2127	2157	2227	2257	2357
Swinton, Civic Centre	1954	2010	2040	2110	2138	2208	2238	2308	0008
Walkden, Ellesmere Centre	2004	2020	2050	2120	2148	2218	2248	2318	0018
Logistics North, Lomax Way	2015	2031	2101	2131	2159	2229	2258	2328	0028

Saturdays

Manchester, Piccadilly Gardens	0721	and	0921	0940	0955	1010	1025	1040	1055	1110	and	1455	1510	1525	and	1655	1710	1725	1740
Salford Shopping Centre	0739	every	0939	0958	1013	1028	1043	1059	1115	1131	every	1516	1531	1547	every	1717	1733	1748	1803
Swinton, Civic Centre	0750	20	0950	1009	1024	1039	1054	1110	1126	1144	15	1529	1545	1601	15	1731	1747	1802	1817
Walkden, Ellesmere Centre	0800	mins	1000	1019	1034	1049	1104	1120	1136	1155	mins	1540	1556	1612	mins	1742	1757	1812	1827
Logistics North, Lomax Way	0810	until	1010	1029	1044	1103	1121	1138	1154	1212	until	1557	1613	1629	until	1759	1811	1825	1839

Manchester, Piccadilly Gardens	1755	1810	1825	1840	1855	1910	1925	1942	2012	2042	2112	2142	2212	2242	2342
Salford Shopping Centre	1818	1831	1845	1900	1915	1929	1942	1957	2027	2057	2127	2157	2227	2257	2357
Swinton, Civic Centre	1832	1845	1859	1914	1928	1942	1955	2010	2040	2110	2138	2208	2238	2308	0008
Walkden, Ellesmere Centre	1842	1855	1909	1924	1938	1952	2005	2020	2050	2120	2148	2218	2248	2318	0018
Logistics North, Lomax Way	1853	1905	1919	1934	1948	2002	2015	2030	2100	2130	2158	2228	2258	2328	0028

♿ – All bus 38 journeys are run using easy access buses. See inside front cover of this leaflet for details

Summer times: between mid July and early September, some timetables will be different. Check www.beenetwork.com for details

Sundays and public holidays (except Christmas and New Year period)

Manchester, Piccadilly Gardens	0910	and	1210	1240	and	1810	1840	1910	1940	2010	2110	2210
Salford Shopping Centre	0928	every	1228	1258	every	1828	1858	1928	1957	2027	2127	2227
Swinton, Civic Centre	0940	30	1240	1310	30	1840	1910	1940	2009	2039	2139	2239
Walkden, Ellesmere Centre	0949	mins	1249	1319	mins	1849	1919	1949	2018	2048	2148	2248
Logistics North, Lomax Way	1004	until	1304	1336	until	1906	1934	2004	2030	2100	2200	2300

For details of buses during the Christmas and New Year period, please phone 0161 244 1000

♿ – All bus 38 journeys are run using easy access buses. See inside front cover of this leaflet for details

Transport for Greater Manchester

From 4 September
50 and 51
Normal timetable reintroduced at the end of the Summer period. Some additional changes are also made to the times of Monday to Friday peak period journeys

Buses

50 51

Easy access on all buses

East Didsbury
Burnage
Kingsway
Victoria Park
Manchester
University of Salford
Pendleton
Salford Shopping Centre
Salford Quays
MediaCityUK

From 4 September 2022

For public transport information phone **0161 244 1000**

7am – 8pm Mon to Fri
8am – 8pm Sat, Sun & public holidays

This timetable is available online at www.tfgm.com

PO Box 429, Manchester, M1 3BG
©Transport for Greater Manchester 22-SC-0459-G50-4000-0722

Operated by
Stagecoach

Additional information

Alternative format

To ask for leaflets to be sent to you, or to request large print, Braille or recorded information phone 0161 244 1000 or visit www.tfgm.com

Easy access on buses

Journeys run with low floor buses have no steps at the entrance, making getting on and off easier. Where shown, low floor buses have a ramp for access and a dedicated space for wheelchairs and pushchairs inside the bus. The bus operator will always try to provide easy access services where these services are scheduled to run.

Using this timetable

Timetables show the direction of travel, bus numbers and the days of the week.
Main stops on the route are listed on the left.
Where no time is shown against a particular stop, the bus does not stop there on that journey.
Check any letters which are shown in the timetable against the key at the bottom of the page.

Where to find information about service changes

www.tfgm.com
Bus station posters
Leaflets from outlets.

Tickets and information

Bus companies offer a range of tickets for use on their own buses. For travel on any service in the County, use System One tickets, including DaySaver. Travelshops provide tickets, information and journey planning advice on buses, trains and trams for work and pleasure.

Using the 24 hour clock

Times are shown in four figures. The first two are the hour and the last two are the minutes.

0753 is 53 minutes past 7am
1953 is 53 minutes past 7pm

Operator details

Stagecoach
Head Office
Hyde Road
Ardwick
Manchester
M12 6JS
Telephone 0345 241 8000
Email manchester.enquiries@stagecoachbus.com
Twitter @stagecoachGM

Travelshops

Manchester Shudehill Interchange
Mon to Sat 7am to 6pm
Sunday 8am to 1.15pm and 2pm to 4pm
Public hols 8am to 5.20pm

Printed on coated recycled paper made using 50% recycled fibre from post consumer sources and 50% virgin fibre from sustainable forests.

East Didsbury — Kingsway — Manchester — Salford Shopping Centre — Salford Quays 50
East Didsbury — Kingsway — Manchester — Salford Quays 51

Mondays to Fridays

	M 50	50	50	50	50	50	50	50	50	50	50	51	50	51	50	51	50	51	50
East Didsbury, Parrs Wood	0425	0505	0525	0545	0600	0612	0624	0636	0648	0700	0712	0717	0722	0727	0732	0737	0742	0747	0752
Kingsway/Moseley Road	0434	0514	0534	0554	0609	0621	0633	0648	0700	0713	0725	0730	0736	0741	0746	0751	0756	0802	0807
Upper Brook Street/Brunswick Street	0442	0522	0542	0604	0619	0631	0647	0702	0714	0729	0741	0749	0755	0800	0805	0810	0815	0821	0826
Manchester, St Peter's Square	0448	0528	0548	0611	0626	0639	0656	0711	0724	0741	0753	0801	0807	0812	0817	0822	0827	0833	0840
Salford Crescent Train Station		0536	0556	0622	0637	0650	0709	0725	0738	0755	0808	0817	0823	0829	0834	0839	0844	0850	0854
Salford Shopping Centre		0541	0601	0627	0642	0655	0714	0730	0743	0800	0813		0828		0839		0849		0859
MediaCityUK/The Lowry		0550	0610	0636	0652	0705	0724	0741	0755	0815	0828	0827	0843	0839	0854	0849	0904	0900	0910

	51	50	51	50	51	50	50	50	50	50	50	50		50	50	50	50	50	50
East Didsbury, Parrs Wood	0757	0802	0807	0812	0817	0824	0836	0848	0900	0912	0924	0936		1336	1348	1400	1412	1424	1436
Kingsway/Moseley Road	0812	0817	0822	0827	0832	0839	0851	0903	0914	0926	0935	0946	and	1346	1358	1410	1422	1435	1449
Upper Brook Street/Brunswick Street	0831	0836	0841	0846	0851	0857	0907	0919	0929	0941	0950	1001	every	1401	1413	1425	1437	1450	1505
Manchester, St Peter's Square	0845	0850	0854	0900	0904	0908	0918	0930	0939	0951	1000	1011	12	1411	1423	1437	1449	1501	1516
Salford Crescent Train Station	0859	0904	0908	0914	0918	0919	0929	0941	0950	1002	1011	1022	mins	1422	1436	1449	1501	1513	1529
Salford Shopping Centre		0909		0919		0924	0934	0946	0955	1007	1016	1027	until	1427	1441	1454	1506	1518	1534
MediaCityUK/The Lowry	0909	0919	0918	0929	0928	0933	0943	0955	1004	1016	1025	1036		1436	1450	1503	1515	1529	1545

	50	50	50	50	50		50	50	50	50	50	50	50	50	50	50	50	50	50
East Didsbury, Parrs Wood	1448	1500	1512	1524	1536		1648	1700	1712	1724	1736	1748	1800	1812	1824	1839	1854	1909	1924
Kingsway/Moseley Road	1502	1514	1526	1538	1550	and	1702	1714	1726	1738	1749	1801	1812	1824	1836	1851	1906	1921	1936
Upper Brook Street/Brunswick Street	1518	1530	1542	1554	1606	every	1718	1730	1742	1754	1805	1816	1827	1838	1849	1904	1918	1933	1948
Manchester, St Peter's Square	1529	1541	1553	1605	1617	12	1729	1741	1753	1805	1816	1827	1838	1848	1859	1914	1927	1942	1957
Salford Crescent Train Station	1543	1559	1611	1624	1637	mins	1749	1801	1812	1824	1835	1845	1854	1903	1912	1927	1939	1954	2009
Salford Shopping Centre	1551	1607	1619	1632	1645	until	1757	1808	1818	1830	1841	1850	1859	1908	1917	1932	1944	1959	2014
MediaCityUK/The Lowry	1603	1619	1631	1644	1657		1809	1820	1830	1842	1851	1900	1909	1918	1927	1942	1953	2008	2023

M – Journey provided with the financial support of Transport for Greater Manchester
♿ – All bus 50 and 51 journeys are run using easy access buses. See inside front cover of this leaflet for details

Summer times: between mid July and early September, some timetables will be different. Check www.tfgm.com for details

Mondays to Fridays (continued)

	50	50	50	50	50		50	50	50	50	50	50
East Didsbury, Parrs Wood	1939	1954	2009	2024	2039		2224	2239	2254	2309	2339	0009
Kingsway/Moseley Road	1951	2006	2021	2036	2050	and	2235	2250	2305	2320	2349	0019
Upper Brook Street/Brunswick Street	2002	2017	2032	2047	2101	every	2246	2300	2315	2330	2358	0028
Manchester, St Peter's Square	2011	2026	2041	2056	2109	15	2254	2308	2323	2338	0006	0036
Salford Crescent Train Station	2020	2035	2050	2105	2118	mins	2303	2316		2346		
Salford Shopping Centre	2025	2040	2055	2110	2122	until	2307	2320		2350		
MediaCityUK/The Lowry	2033	2048	2103	2118	2130		2315	2328		2358		

Saturdays

	50	50	50	50	50	50	50	50	50	50	50	50	50	50	50	50	50	50	50
East Didsbury, Parrs Wood	0530	0600	0630	0700	0725	0740	0755	0810	0825	0840	0855	0910	0922	0934	0946	0958	1010	1022	1034
Kingsway/Moseley Road	0539	0609	0639	0712	0737	0752	0807	0822	0837	0852	0907	0922	0934	0946	0958	1010	1022	1034	1046
Upper Brook Street/Brunswick Street	0547	0617	0649	0722	0748	0803	0818	0833	0848	0903	0919	0935	0948	1000	1012	1024	1036	1048	1100
Manchester, St Peter's Square	0553	0623	0656	0730	0757	0812	0827	0842	0857	0912	0928	0944	0957	1009	1021	1033	1045	1058	1110
Salford Crescent Train Station	0601	0631	0705	0739	0806	0821	0836	0851	0906	0921	0937	0953	1007	1019	1031	1043	1055	1108	1121
Salford Shopping Centre	0606	0636	0710	0744	0811	0826	0841	0856	0911	0926	0942	0958	1012	1024	1036	1048	1100	1113	1126
MediaCityUK/The Lowry	0615	0645	0719	0753	0820	0835	0850	0905	0920	0935	0951	1007	1021	1033	1045	1057	1109	1122	1135

	50	50		50	50		50	50	50	50	50	50	50	50	50	50	50	50	50
East Didsbury, Parrs Wood	1046	1058		1510	1522		1810	1824	1839	1854	1909	1924	1939	1954	2009	2024	2039	2054	2109
Kingsway/Moseley Road	1058	1110	and	1522	1534	and	1822	1836	1851	1906	1921	1936	1951	2006	2021	2036	2051	2106	2120
Upper Brook Street/Brunswick Street	1112	1124	every	1536	1548	every	1836	1850	1905	1920	1935	1950	2005	2019	2034	2049	2104	2119	2133
Manchester, St Peter's Square	1123	1136	12	1548	1558	12	1846	1900	1915	1930	1945	2000	2015	2028	2043	2058	2113	2128	2142
Salford Crescent Train Station	1134	1147	mins	1559	1609	mins	1857	1911	1926	1941	1956	2011	2026	2037	2052	2107	2122	2137	2151
Salford Shopping Centre	1139	1152	until	1604	1614	until	1902	1916	1930	1945	2000	2015	2030	2041	2056	2111	2126	2141	2155
MediaCityUK/The Lowry	1148	1201		1613	1623		1911	1925	1938	1953	2008	2023	2038	2049	2104	2119	2134	2149	2203

Saturdays (continued)

	50	50	50	50	50	50	50	50	50	50
East Didsbury, Parrs Wood	2124	2139	2154	2209	2224	2239	2254	2309	2324	2354
Kingsway/Moseley Road	2135	2150	2205	2220	2235	2250	2305	2320	2335	0005
Upper Brook Street/Brunswick Street	2148	2202	2216	2231	2246	2300	2315	2330	2345	0015
Manchester, St Peter's Square	2157	2211	2224	2239	2254	2308	2323	2338	2351	0021
Salford Crescent Train Station	2205	2219	2233	2248	2303	2316		2346		
Salford Shopping Centre	2209	2223	2237	2252	2307	2320		2350		
MediaCityUK/The Lowry	2217	2231	2245	2300	2315	2328		2358		

Sundays and public holidays (except Christmas and New Year period)

	50	50	50	50	50	50	50	50	50	50	50	50	50	50	50	50	50		50
East Didsbury, Parrs Wood	0607	0637	0707	0737	0807	0827	0847	0903	0918	0933	0948	1003	1018	1033	1048	1103	1118		1533
Kingsway/Moseley Road	0617	0647	0717	0747	0817	0837	0858	0914	0929	0944	0959	1014	1029	1044	1059	1114	1129	and	1544
Upper Brook Street/Brunswick Street	0625	0655	0725	0755	0825	0845	0908	0924	0940	0955	1010	1027	1042	1057	1112	1128	1143	every	1558
Manchester, St Peter's Square	0633	0703	0733	0803	0833	0853	0916	0932	0948	1003	1018	1035	1050	1105	1120	1136	1151	15	1606
Salford Crescent Train Station	0641	0711	0741	0811	0841	0901	0924	0940	0956	1011	1027	1046	1101	1116	1131	1147	1202	mins	1617
Salford Shopping Centre	0645	0715	0745	0815	0845	0905	0928	0944	1000	1015	1031	1050	1105	1120	1135	1151	1206	until	1621
MediaCityUK/The Lowry	0653	0723	0753	0823	0853	0913	0936	0952	1008	1023	1039	1058	1113	1128	1143	1159	1215		1630

	50	50	50	50	50	50	50	50	50		50	50	50	50	50	50	50	50
East Didsbury, Parrs Wood	1548	1604	1620	1636	1651	1706	1721	1736	1752		2032	2052	2112	2132	2152	2222	2252	2322
Kingsway/Moseley Road	1559	1615	1631	1647	1702	1717	1732	1746	1802	and	2042	2102	2122	2142	2202	2232	2302	2332
Upper Brook Street/Brunswick Street	1612	1628	1644	1700	1715	1729	1743	1757	1812	every	2052	2110	2130	2150	2210	2240	2310	2340
Manchester, St Peter's Square	1620	1636	1652	1708	1723	1737	1751	1805	1820	20	2100	2118	2138	2158	2218	2248	2318	2347
Salford Crescent Train Station	1631	1647	1703	1719	1734	1748	1802	1816	1831	mins	2111	2126	2146	2206	2226	2256	2326	
Salford Shopping Centre	1635	1651	1707	1723	1738	1752	1806	1820	1835	until	2115	2130	2150	2210	2230	2300	2330	
MediaCityUK/The Lowry	1644	1700	1716	1732	1747	1801	1815	1829	1844		2124	2138	2158	2218	2238	2308	2338	

Bus 51 does not run on Saturdays, Sundays or public holidays

For details of buses during the Christmas and New Year period, please phone 0161 244 1000

– Journey provided with the financial support of Transport for Greater Manchester

– All bus 50 journeys are run using easy access buses. See inside front cover of this leaflet for details

50 51

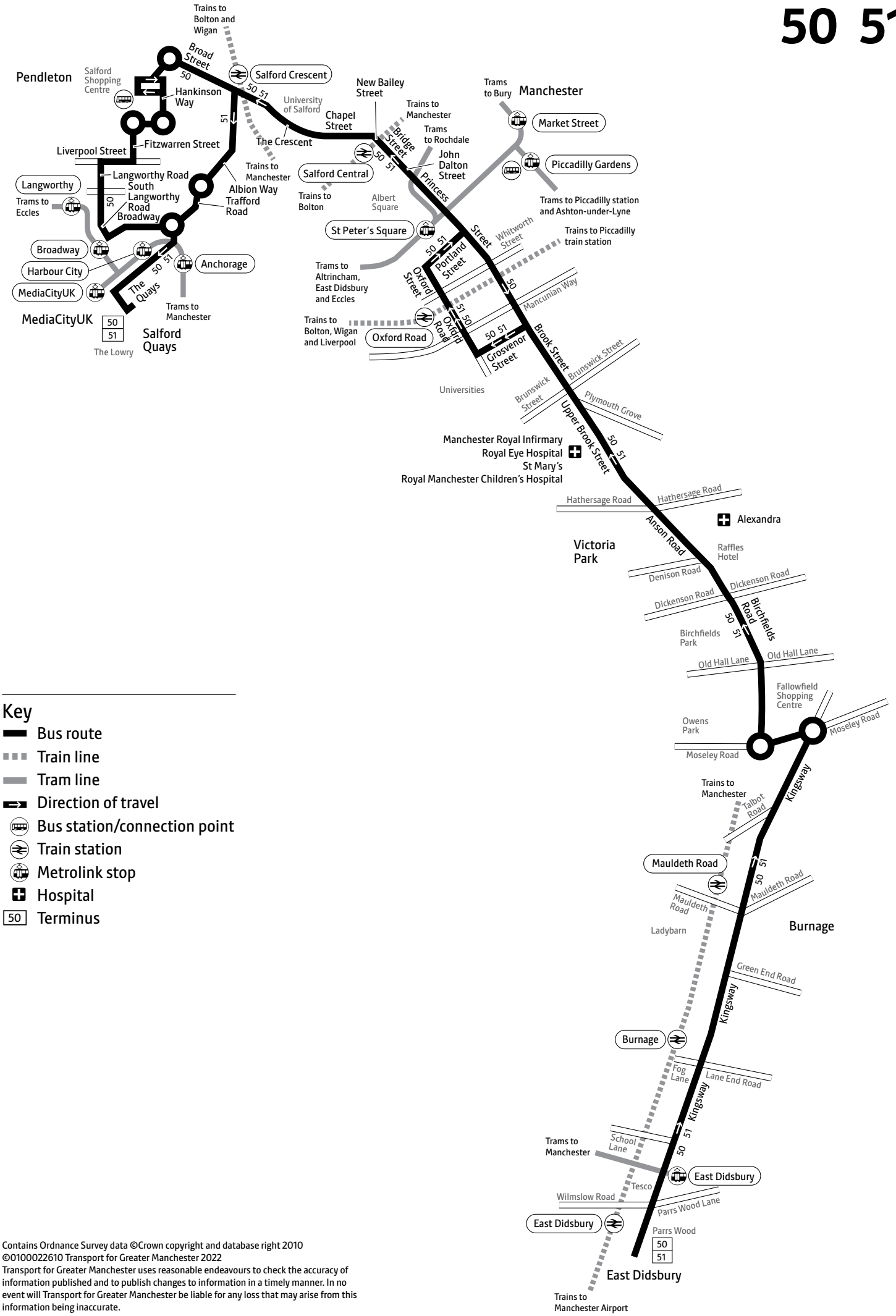

Key

- Bus route
- Train line
- Tram line
- Direction of travel
- Bus station/connection point
- Train station
- Metrolink stop
- Hospital
- 50 Terminus

Contains Ordnance Survey data ©Crown copyright and database right 2010
©0100022610 Transport for Greater Manchester 2022
Transport for Greater Manchester uses reasonable endeavours to check the accuracy of information published and to publish changes to information in a timely manner. In no event will Transport for Greater Manchester be liable for any loss that may arise from this information being inaccurate.

Mondays to Fridays

	M																		
	50	**50**	**50**	**50**	**50**	**50**	**50**	**50** SD	**50** SD	**50**	**50**	**50**	**50**	**50**	**50**	**50**	**50**	**50**	**50**
MediaCityUK/The Lowry				0603	0620	0636	0652			0704	0716	0728	0740	0752	0804	0816	0828	0840	0852
Salford Shopping Centre arr				0614	0630	0646	0702			0714	0726	0738	0750	0803	0815	0827	0839	0850	0902
Salford Shopping Centre dep				0614	0632	0648	0704			0716	0728	0740	0752	0805	0817	0829	0841	0852	0904
Salford Crescent Train Station				0618	0636	0652	0708			0720	0732	0745	0757	0810	0822	0834	0846	0857	0909
Manchester, Albert Square	0455	0538	0608	0629	0647	0704	0721			0733	0746	0800	0813	0827	0839	0849	0901	0912	0924
Upper Brook Street/Brunswick Street	0500	0546	0616	0637	0656	0713	0730		0738	0742	0755	0809	0822	0836	0848	0858	0910	0921	0933
Kingsway/Moseley Road	0510	0556	0626	0647	0708	0725	0742	0744	0750	0754	0807	0821	0834	0848	0900	0910	0922	0933	0945
East Didsbury, Parrs Wood	0520	0606	0636	0656	0720	0737	0754	0756	0802	0806	0819	0833	0846	0900	0912	0921	0933	0944	0956

	50	**50**	**50**		**50**	**50**	**50**	**50**	**50**	**50**	**50**		**50**	**50**	**50**	**50**	**50**	**50**	**50**
MediaCityUK/The Lowry	0904	0916	0928		1304	1316	1328	1340	1352	1404	1416		1528	1540	1552	1604	1616	1628	1640
Salford Shopping Centre arr	0914	0926	0938	and	1314	1326	1338	1350	1402	1414	1426	and	1538	1550	1603	1616	1629	1641	1653
Salford Shopping Centre dep	0916	0928	0940	every	1316	1328	1340	1352	1404	1416	1428	every	1540	1552	1605	1618	1631	1643	1655
Salford Crescent Train Station	0922	0933	0945	12	1321	1333	1345	1357	1409	1421	1433	12	1545	1557	1610	1623	1636	1648	1700
Manchester, Albert Square	0937	0947	0958	mins	1334	1347	1359	1411	1424	1436	1448	mins	1600	1612	1625	1638	1651	1703	1715
Upper Brook Street/Brunswick Street	0947	0957	1008	until	1344	1357	1409	1421	1434	1447	1500	until	1612	1624	1637	1650	1703	1715	1727
Kingsway/Moseley Road	0959	1009	1019		1355	1408	1420	1432	1445	1459	1513		1625	1640	1656	1711	1724	1736	1748
East Didsbury, Parrs Wood	1010	1020	1030		1406	1419	1431	1443	1456	1511	1525		1637	1652	1708	1723	1736	1748	1800

	50	**50**	**50**	**50**	**50**	**50**	**50**	**50**	**50**	**50**	**50**	**50**	**50**	**50**	**50**	**50**	**50**		**50**
MediaCityUK/The Lowry	1652	1704	1716	1728	1740	1752	1804	1816	1828	1840	1852	1904	1916	1928	1942	1956	2010		2210
Salford Shopping Centre arr	1705	1717	1729	1741	1753	1805	1817	1829	1839	1850	1902	1914	1926	1938	1952	2006	2019	and	2219
Salford Shopping Centre dep	1707	1719	1731	1743	1755	1807	1819	1831	1841	1852	1904	1916	1928	1940	1954	2008	2020	every	2220
Salford Crescent Train Station	1712	1724	1736	1748	1800	1812	1824	1836	1845	1856	1908	1920	1932	1944	1958	2012	2024	15	2224
Manchester, Albert Square	1727	1739	1751	1802	1814	1826	1838	1850	1858	1908	1919	1931	1943	1955	2009	2023	2035	mins	2235
Upper Brook Street/Brunswick Street	1739	1751	1803	1814	1826	1838	1850	1902	1909	1918	1929	1940	1952	2004	2018	2032	2044	until	2244
Kingsway/Moseley Road	1800	1811	1823	1831	1843	1855	1907	1919	1924	1931	1942	1953	2005	2017	2029	2043	2054		2254
East Didsbury, Parrs Wood	1812	1823	1835	1843	1855	1907	1919	1931	1936	1943	1954	2003	2015	2027	2039	2053	2104		2304

Mondays to Fridays (continued)

	50	50	50	50	50	50	50
MediaCityUK/The Lowry	2224	2240	2255	2310	2325	2340	0010
Salford Shopping Centre arr	2233	2249	2304	2319	2334	2349	0019
Salford Shopping Centre dep	2234	2250	2305	2320	2335	2350	0020
Salford Crescent Train Station	2238	2254	2309	2324	2339	2354	0024
Manchester, Albert Square	2249	2305	2320	2335	2350	0005	0035
Upper Brook Street/Brunswick Street	2258	2314	2329	2344	2358	0013	0043
Kingsway/Moseley Road	2308	2324	2339	2354	0007	0022	0052
East Didsbury, Parrs Wood	2318	2334	2349	0004	0017	0032	0102

Saturdays

	50	50	50	50	50	50	50	50	50	50	50	50	50	50	50	50	50	50	50
MediaCityUK/The Lowry	0633	0703	0733	0753	0813	0828	0843	0858	0912	0927	0942	0957	1012	1024	1036	1048	1100	1112	1124
Salford Shopping Centre arr	0642	0712	0742	0802	0822	0837	0852	0907	0921	0936	0951	1006	1021	1033	1045	1057	1109	1121	1133
Salford Shopping Centre dep	0644	0714	0744	0804	0824	0839	0854	0909	0923	0938	0953	1008	1023	1035	1047	1059	1111	1123	1135
Salford Crescent Train Station	0648	0718	0748	0808	0828	0843	0858	0913	0927	0942	0957	1012	1027	1039	1051	1103	1115	1127	1139
Manchester, Albert Square	0659	0729	0759	0819	0839	0854	0909	0924	0938	0953	1008	1024	1040	1052	1103	1115	1127	1139	1152
Upper Brook Street/Brunswick Street	0707	0737	0807	0827	0847	0902	0917	0932	0946	1001	1017	1033	1049	1101	1113	1125	1137	1149	1202
Kingsway/Moseley Road	0717	0747	0817	0837	0857	0912	0927	0942	0957	1013	1029	1045	1101	1113	1126	1138	1150	1202	1216
East Didsbury, Parrs Wood	0727	0757	0827	0847	0907	0922	0937	0952	1007	1023	1039	1055	1111	1123	1136	1148	1200	1212	1226

	50		50	50	50	50	50	50	50	50	50	50	50	50	50		50	50	50
MediaCityUK/The Lowry	1136		1712	1724	1736	1748	1800	1812	1825	1840	1855	1910	1925	1940	1955		2155	2208	2225
Salford Shopping Centre arr	1145	and	1721	1733	1745	1757	1809	1821	1834	1849	1904	1919	1934	1949	2004	and	2204	2217	2234
Salford Shopping Centre dep	1147	every	1723	1735	1746	1758	1810	1822	1835	1850	1905	1920	1935	1950	2005	every	2205	2218	2235
Salford Crescent Train Station	1151	12	1727	1739	1750	1802	1814	1826	1839	1854	1909	1924	1939	1954	2009	15	2209	2222	2239
Manchester, Albert Square	1204	mins	1740	1752	1803	1815	1827	1839	1852	1907	1922	1937	1950	2005	2020	mins	2220	2233	2250
Upper Brook Street/Brunswick Street	1214	until	1750	1801	1812	1824	1836	1848	1901	1916	1931	1946	1959	2014	2029	until	2229	2242	2259
Kingsway/Moseley Road	1228		1804	1814	1825	1836	1847	1859	1912	1927	1942	1957	2010	2025	2039		2239	2252	2309
East Didsbury, Parrs Wood	1238		1814	1824	1835	1846	1857	1909	1922	1937	1952	2007	2020	2035	2049		2249	2302	2319

Bus 51 does not run from Salford Quays

– Journey provided with the financial support of Transport for Greater Manchester

SD – Schooldays only

– All bus 50 journeys are run using easy access buses. See inside front cover of this leaflet for details

Summer times: between mid July and early September, some timetables will be different. Check www.tfgm.com for details

Saturdays (continued)

	50	50	50	50	50	50
MediaCityUK/The Lowry	2240	2255	2310	2325	2340	0010
Salford Shopping Centre arr	2249	2304	2319	2334	2349	0019
Salford Shopping Centre dep	2250	2305	2320	2335	2350	0020
Salford Crescent Train Station	2254	2309	2324	2339	2354	0024
Manchester, Albert Square	2305	2320	2335	2350	0005	0035
Upper Brook Street/Brunswick Street	2314	2329	2344	2358	0013	0043
Kingsway/Moseley Road	2324	2339	2354	0007	0022	0052
East Didsbury, Parrs Wood	2334	2349	0004	0017	0032	0102

Sundays and public holidays (except Christmas and New Year period)

	M 50	50	50	50	50	50	50	50		50	50		50	50	50	50	50	50	50
MediaCityUK/The Lowry	0704	0734	0804	0834	0854	0914	0934	0954		1524	1539		1724	1739	1759	1819	1839	1859	1919
Salford Shopping Centre arr	0714	0744	0814	0844	0904	0924	0944	1004	and	1534	1549	and	1734	1749	1809	1829	1849	1909	1929
Salford Shopping Centre dep	0715	0745	0815	0845	0905	0925	0945	1005	every	1535	1550	every	1735	1750	1810	1830	1850	1910	1930
Salford Crescent Train Station	0719	0749	0819	0849	0909	0929	0949	1009	15	1539	1554	15	1739	1754	1814	1834	1854	1914	1934
Manchester, Albert Square	0730	0800	0830	0900	0920	0940	1000	1021	mins	1551	1606	mins	1751	1806	1825	1845	1905	1925	1945
Upper Brook Street/Brunswick Street	0738	0808	0838	0908	0928	0948	1008	1030	until	1600	1615	until	1800	1815	1834	1854	1914	1934	1954
Kingsway/Moseley Road	0747	0817	0847	0917	0937	0957	1017	1040		1610	1627		1812	1827	1845	1905	1925	1945	2005
East Didsbury, Parrs Wood	0756	0826	0856	0926	0946	1006	1026	1050		1620	1637		1822	1836	1854	1914	1934	1954	2014

	50	50	50	50	50	50	50	50	50	50	50
MediaCityUK/The Lowry	1939	1959	2019	2039	2059	2119	2144	2214	2244	2314	2344
Salford Shopping Centre arr	1949	2008	2028	2048	2108	2128	2153	2223	2253	2323	2353
Salford Shopping Centre dep	1950	2009	2029	2049	2109	2129	2154	2224	2254	2324	2354
Salford Crescent Train Station	1954	2013	2033	2053	2113	2133	2158	2228	2258	2328	2358
Manchester, Albert Square	2005	2023	2043	2103	2123	2143	2208	2238	2308	2338	0008
Upper Brook Street/Brunswick Street	2013	2029	2049	2109	2129	2149	2214	2244	2314	2344	0014
Kingsway/Moseley Road	2023	2039	2059	2119	2139	2159	2224	2252	2322	2352	0022
East Didsbury, Parrs Wood	2031	2047	2107	2127	2147	2207	2232	2300	2330	0000	0033

Bus 51 does not run from Salford Quays

For details of buses during the Christmas and New Year period, please phone 0161 244 1000

M – Journey provided with the financial support of Transport for Greater Manchester

♿ – All bus 50 journeys are run using easy access buses. See inside front cover of this leaflet for details

BEE NETWORK

From 24 March

67

Times will change throughout the week with buses increased to run every 15 minutes on Monday to Saturday daytimes.

An additional late evening journey will also be introduced at 2350 from Manchester to Cadishead on Mondays to Saturdays and 2340 on Sundays and public holidays

67A

Minor changes to times

For public transport information visit **beenetwork.com**

or phone **0161 244 1000**

7am – 8pm Mon to Fri

8am – 8pm Sat, Sun & public holidays

PO Box 429, Manchester, M1 3BG

©Transport for Greater Manchester 24-SC-0057-G67-3000-0224

Buses

67 67A

Easy access on all buses

Cadishead
Irlam
Peel Green
Patricroft
Eccles
Pendleton
Manchester

From 24 March 2024

Transport for Greater Manchester

This timetable is also available at **beenetwork.com**

For information about using public transport phone our friendly team on **0161 244 1000** 7am – 8pm Mon to Fri 8am – 8pm Sat, Sun and public holidays or download the Bee Network app

Other formats

To ask for leaflets to be sent to you, or to request large print, Braille or recorded information phone **0161 244 1000** or visit **beenetwork.com**

Easy access on buses

All buses have no steps at the entrance, making getting on and off easier. Low floor buses have a ramp for access and a dedicated space for wheelchairs and pushchairs inside the bus. Ask the driver for any assistance you require.

Using this timetable

Timetables show the direction of travel, bus numbers and the days of the week. Main stops on the route are listed on the left. Where no time is shown against a particular stop, it means the bus does not stop there on that journey.

Check any letters which are shown in the timetable against the key at the bottom of the page.

Where to find information about service changes

Visit **beenetwork.com** or download the Bee Network app.

Check the service change posters displayed in the bus station or pick up a service change leaflet from your local library, town hall, shops, post office, community centre and lots of other places.

Lost property

For lost property information visit **beenetwork.com/lost-property**

Using the 24 hour clock

Times are shown in four figures. The first two are the hour and the last two are the minutes.

0753 is 53 minutes past 7am morning.

1953 is 53 minutes past 7pm evening.

Information and tickets

There's a range of tickets to use on buses and multi-modal tickets for buses, trams and trains. For more information on which is the best ticket for you, visit **beenetwork.com**, download the Bee Network app or call into one of our information and ticket offices in bus stations where the team will provide you with journey planning advice on buses, trams and trains.

Information and tickets office

Eccles Church Street
Monday to Saturday: 8.30am – 4pm
Sunday and public holidays: Closed

Manchester Shudehill Interchange
Monday to Saturday: 7am – 6pm
Sunday: 8.30am – 4pm
Public holidays: 8am – 5.20pm

Printed on paper made from 100% post-consumer waste, using sustainable inks or toners.

Cadishead — Irlam — Peel Green — Eccles — Pendleton — Manchester 67 67A

Mondays to Fridays

	67	67A	67	67A	67	67	67	67	67	67	67	67	67	67	67	67	67	67	67
Cadishead, Glaze Estate		0511		0542		0612		0628	0639		0654	0707	0718	0733	0747	0804	0821	0836	0853
Irlam, Ferry Road		0522		0553		0624		0640	0651		0706	0720	0733	0748	0803	0818	0835	0850	0906
Irlam, Merlin Road		0525		0556															
Peel Green, The Grapes	0507	0537	0557	0609	0618	0636	0644	0652	0704	0713	0719	0734	0749	0804	0819	0834	0849	0904	0919
Eccles, Interchange arr	0514	0544	0604	0616	0625	0644	0652	0700	0715	0723	0730	0745	0800	0815	0830	0845	0900	0915	0930
Eccles, Interchange dep	0515	0545	0605	0617	0627	0647	0655	0702	0717	0725	0732	0747	0802	0817	0832	0847	0902	0917	0932
Salford Shopping Centre	0527	0557	0617	0629	0639	0659	0707	0715	0731	0740	0747	0804	0819	0835	0849	0904	0917	0931	0946
Manchester, Shudehill Interchange	0543	0613	0633	0645	0658	0718	0726	0738	0756	0805	0813	0830	0845	0901	0917	0932	0936	0950	1005

	67		67	67	67	67	67	67	67	67	67	67	67	67	67	67	67	67	67
Cadishead, Glaze Estate	0908		1253	1308	1324	1339	1354	1409	1424	1439	1455	1511	1527	1543	1559	1615	1631	1647	1703
Irlam, Ferry Road	0921	and	1306	1321	1337	1352	1407	1422	1437	1452	1509	1525	1540	1556	1612	1628	1644	1700	1716
Peel Green, The Grapes	0934	every	1319	1334	1350	1405	1420	1435	1451	1506	1523	1539	1554	1610	1626	1642	1658	1714	1730
Eccles, Interchange arr	0945	15	1330	1345	1401	1416	1431	1446	1502	1517	1534	1550	1605	1621	1637	1653	1709	1725	1741
Eccles, Interchange dep	0947	mins	1332	1348	1404	1419	1434	1449	1505	1520	1536	1552	1608	1624	1640	1656	1712	1728	1744
Salford Shopping Centre	1001	until	1346	1402	1418	1433	1448	1504	1520	1535	1551	1607	1623	1639	1655	1711	1727	1742	1758
Manchester, Shudehill Interchange	1020		1405	1421	1437	1452	1507	1523	1539	1554	1610	1626	1642	1658	1714	1730	1746	1801	1817

	67	67	67	67	67	67	67	67	67	67	67	67	67	67	67	67
Cadishead, Glaze Estate	1720	1736	1751	1807	1822	1839	1902	1917	1944	2014	2042	2112	2142	2212	2242	2312
Irlam, Ferry Road	1733	1748	1803	1819	1834	1851	1913	1928	1955	2024	2052	2122	2152	2222	2252	2322
Peel Green, The Grapes	1746	1801	1816	1831	1846	1903	1922	1937	2004	2033	2101	2131	2200	2230	2300	2330
Eccles, Interchange arr	1757	1812	1827	1842	1857	1912	1929	1944	2011	2040	2108	2138	2207	2237	2307	2337
Eccles, Interchange dep	1800	1815	1830	1845	1900	1915	1930	1945	2012	2041	2109	2139	2208	2238	2308	2338
Salford Shopping Centre	1814	1829	1843	1858	1912	1927	1941	1956	2023	2051	2119	2149	2218	2248	2318	2348
Manchester, Shudehill Interchange	1833	1848	1901	1915	1929	1942	1956	2011	2038	2105	2133	2203	2232	2302	2332	0002

For daytime and evening journeys serving Cutnook Lane, Merlin Road, Morillion Road and Silver Street please see leaflet 100

♿ – All bus 67 and 67A journeys are run using easy access buses. See inside front cover of this leaflet for details

Saturdays

	67	67A	67A	67	67A	67	67	67	67	67		67	67		67	67	67		67
Cadishead, Glaze Estate		0545	0615		0651		0721		0748	0808		1008	1023		1223	1240	1256		1641
Irlam, Ferry Road		0556	0626		0702		0733		0801	0821	and	1021	1036	and	1236	1253	1309	and	1654
Irlam, Merlin Road		0559	0629		0705						every			every				every	
Peel Green, The Grapes	0505	0611	0641	0702	0717	0732	0745	0757	0814	0834	15	1034	1049	15	1249	1306	1322	15	1707
Eccles, Interchange arr	0512	0618	0648	0710	0725	0740	0753	0805	0825	0845	mins	1045	1100	mins	1300	1317	1333	mins	1718
Eccles, Interchange dep	0514	0620	0650	0712	0727	0742	0755	0807	0827	0847	until	1047	1102	until	1302	1319	1335	until	1720
Salford Shopping Centre	0524	0630	0700	0722	0737	0752	0805	0818	0840	0900		1100	1116		1316	1333	1349		1734
Manchester, Shudehill Interchange	0539	0645	0715	0737	0752	0807	0820	0832	0859	0919		1119	1135		1335	1352	1408		1753

	67	67	67	67	67	67	67	67	67	67	67	67	67	67	67	67
Cadishead, Glaze Estate	1657	1713	1729	1747	1802	1819	1846	1912	1942	2012	2042	2112	2142	2212	2242	2312
Irlam, Ferry Road	1710	1726	1742	1800	1815	1831	1858	1923	1953	2022	2052	2122	2152	2222	2252	2322
Peel Green, The Grapes	1723	1739	1755	1812	1827	1842	1908	1933	2002	2031	2101	2130	2200	2230	2300	2330
Eccles, Interchange arr	1734	1750	1806	1821	1836	1851	1916	1940	2009	2038	2108	2137	2207	2237	2307	2337
Eccles, Interchange dep	1736	1752	1808	1823	1838	1853	1918	1942	2011	2039	2109	2138	2208	2238	2308	2338
Salford Shopping Centre	1750	1806	1822	1835	1850	1905	1929	1952	2021	2049	2119	2148	2218	2248	2318	2348
Manchester, Shudehill Interchange	1809	1825	1841	1854	1909	1924	1948	2011	2039	2105	2135	2204	2234	2302	2332	0002

Sundays and public holidays (except Christmas and New Year period)

	67	67A	67A	67A	67A	67	67A	67	67A	67	67A	67	67	67	67	67	67	67	67
Cadishead, Glaze Estate		0630	0700	0730	0800		0830		0900		0930		1000		1030		1105	1135	1205
Irlam, Ferry Road		0641	0711	0741	0811		0841		0911		0941		1012		1042		1117	1147	1217
Irlam, Merlin Road		0644	0714	0744	0814		0844		0914		0944								
Peel Green, The Grapes	0620	0655	0725	0755	0825	0840	0855	0910	0925	0940	0955	1013	1023	1043	1053	1113	1129	1159	1229
Eccles, Interchange arr	0626	0701	0731	0801	0831	0846	0901	0916	0931	0946	1001	1020	1030	1050	1100	1120	1136	1206	1236
Eccles, Interchange dep	0628	0703	0733	0803	0833	0848	0903	0918	0933	0948	1003	1022	1032	1052	1102	1122	1138	1208	1238
Salford Shopping Centre	0638	0713	0743	0813	0843	0858	0913	0928	0943	0958	1013	1032	1043	1103	1113	1133	1149	1219	1249
Manchester, Shudehill Interchange	0654	0729	0759	0829	0859	0914	0929	0944	0959	1014	1029	1049	1100	1120	1130	1151	1207	1237	1308

Sundays and public holidays (except Christmas and New Year period) (continued)

	67	67	67	67	67	67	67	67	67	67	67	67	67	67	67	67	67		67
Cadishead, Glaze Estate	1235	1305	1335	1405	1436	1506	1536	1606	1636	1706	1736	1808	1838	1909	1940	2012	2042		2312
Irlam, Ferry Road	1247	1317	1347	1417	1448	1518	1548	1618	1648	1718	1748	1819	1849	1920	1951	2022	2052	and	2322
Peel Green, The Grapes	1259	1329	1359	1429	1459	1529	1559	1629	1659	1729	1759	1830	1900	1930	2000	2030	2100	every	2330
Eccles, Interchange arr	1306	1336	1406	1436	1506	1536	1606	1636	1706	1736	1806	1837	1907	1937	2007	2037	2107	30	2337
Eccles, Interchange dep	1308	1338	1408	1438	1508	1538	1608	1638	1708	1738	1808	1838	1908	1938	2008	2038	2108	mins	2338
Salford Shopping Centre	1319	1349	1419	1449	1519	1549	1619	1649	1719	1749	1819	1849	1919	1948	2018	2048	2118	until	2348
Manchester, Shudehill Interchange	1338	1408	1438	1508	1538	1608	1638	1708	1737	1807	1837	1907	1937	2002	2032	2102	2132		0002

For daytime and evening journeys serving Cutnook Lane, Merlin Road, Morillion Road and Silver Street please see leaflet 100
For details of buses during the Christmas and New Year period, please phone 0161 244 1000
♿ – All bus 67 and 67A journeys are run using easy access buses. See inside front cover of this leaflet for details

67 67A

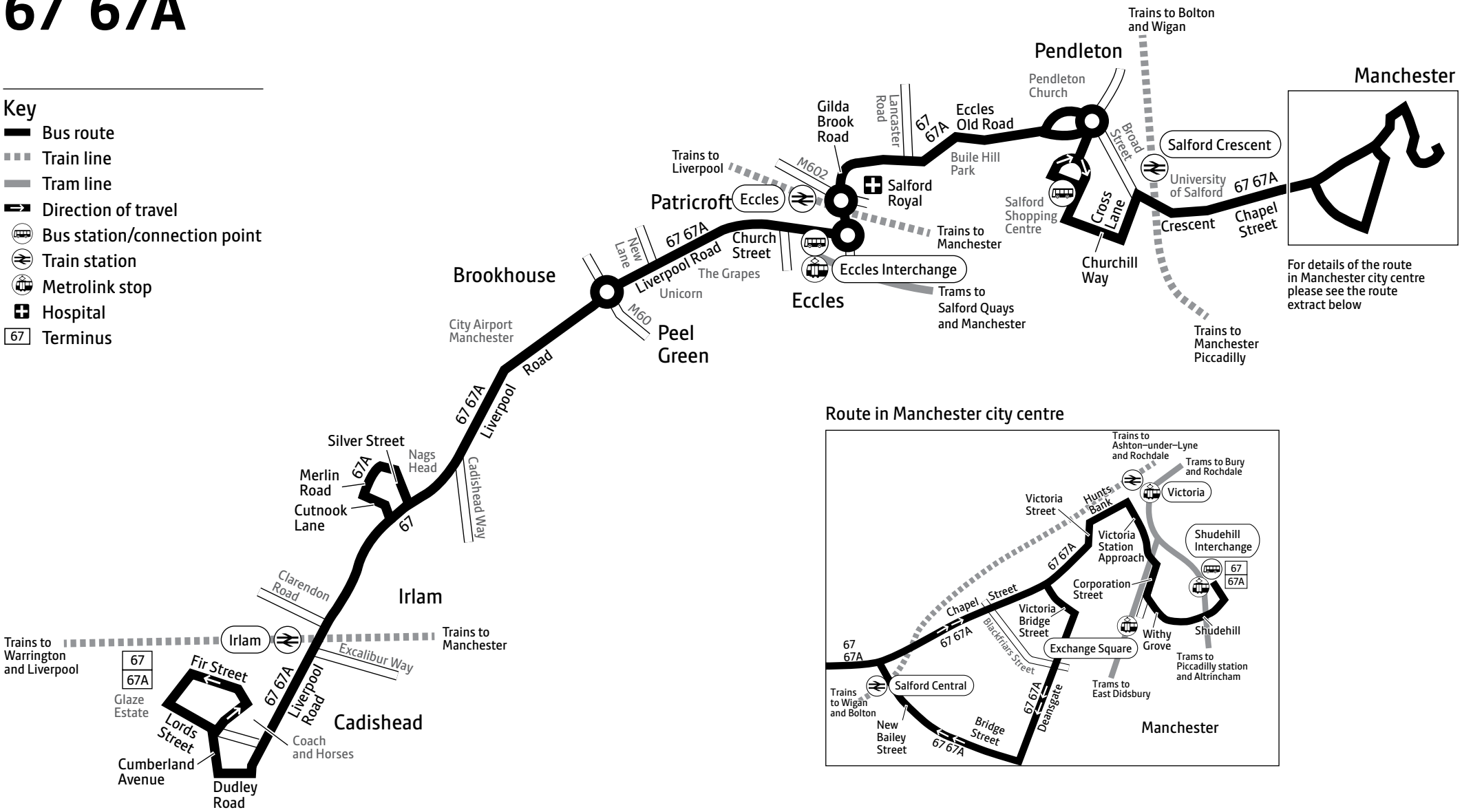

Contains Ordnance Survey data ©Crown copyright and database right 2010
©0100022610 Transport for Greater Manchester 2022
Transport for Greater Manchester uses reasonable endeavours to check the accuracy of information published and to publish changes to information in a timely manner. In no event will Transport for Greater Manchester be liable for any loss that may arise from this information being inaccurate.

Manchester — Pendleton — Eccles — Peel Green — Irlam — Cadishead 67 67A

Mondays to Fridays

	67A	67A	67A	67	67	67	67	67	67	67	67	67	67	67	67		67	67	67
Manchester, Shudehill Interchange	0445	0510	0530	0550	0610	0630	0647	0702	0717	0732	0748	0804	0820	0836	0852		1122	1137	1152
Salford Shopping Centre	0458	0523	0544	0604	0624	0645	0704	0720	0736	0754	0810	0826	0842	0858	0912	and	1142	1157	1212
Eccles, Interchange arr	0508	0533	0556	0616	0638	0700	0719	0735	0751	0809	0825	0841	0857	0913	0927	every	1157	1212	1227
Eccles, Interchange dep	0509	0534	0557	0617	0639	0702	0721	0737	0753	0811	0827	0843	0859	0915	0929	15	1159	1214	1229
Peel Green, Unicorn	0515	0541	0604	0624	0646	0710	0730	0747	0803	0821	0837	0853	0909	0923	0937	mins	1207	1223	1238
Irlam, Merlin Road	0525	0552	0616													until			
Irlam, Ferryhill Road	0527	0554	0619	0633	0655	0721	0742	0759	0815	0832	0847	0903	0919	0933	0947		1217	1233	1248
Cadishead, Glaze Estate	0537	0604	0630	0646	0708	0734	0755	0812	0828	0845	0900	0916	0932	0946	1000		1230	1246	1301

	67	67	67	67	67	67	67	67	67	67	67	67	67	67	67	67	67	67	67
Manchester, Shudehill Interchange	1207	1222	1237	1252	1307	1322	1337	1352	1407	1422	1437	1452	1507	1522	1537	1552	1607	1622	1637
Salford Shopping Centre	1227	1243	1258	1313	1328	1343	1358	1414	1429	1444	1459	1514	1529	1544	1559	1617	1633	1649	1704
Eccles, Interchange arr	1242	1258	1313	1328	1343	1358	1413	1429	1444	1459	1514	1529	1546	1601	1616	1634	1650	1706	1721
Eccles, Interchange dep	1244	1300	1315	1330	1345	1400	1415	1431	1446	1501	1516	1531	1548	1603	1618	1636	1652	1708	1723
Peel Green, Unicorn	1253	1309	1324	1339	1354	1409	1424	1441	1456	1512	1527	1542	1600	1615	1630	1648	1704	1720	1735
Irlam, Ferryhill Road	1303	1319	1334	1349	1405	1420	1435	1452	1507	1524	1539	1554	1612	1627	1642	1700	1716	1731	1746
Cadishead, Glaze Estate	1316	1332	1347	1402	1418	1433	1448	1505	1520	1537	1552	1607	1625	1640	1655	1713	1729	1744	1759

	67	67	67	67	67	67	67	67	67	67	67	67		67	67
Manchester, Shudehill Interchange	1652	1707	1722	1737	1755	1815	1835	1905	1935	2005	2040	2110		2310	2350
Salford Shopping Centre	1720	1735	1750	1803	1820	1840	1857	1923	1953	2023	2056	2125	and	2325	0005
Eccles, Interchange arr	1737	1752	1806	1819	1835	1855	1912	1939	2006	2036	2107	2136	every	2336	0016
Eccles, Interchange dep	1739	1754	1808	1821	1837	1857	1914	1940	2007	2037	2108	2137	30	2337	0017
Peel Green, Unicorn	1750	1805	1818	1831	1847	1906	1923	1948	2015	2045	2116	2144	mins	2344	0024
Irlam, Ferryhill Road	1801	1816	1828	1841	1857	1915	1932	1956	2023	2053	2124	2152	until	2352	0032
Cadishead, Glaze Estate	1814	1829	1841	1854	1910	1928	1945	2009	2036	2106	2136	2204		0004	0044

Saturdays

	67	67	67	67	67	67	67	67	67	67	67	67		67	67		67	67	67
Manchester, Shudehill Interchange	0452	0552	0627	0642	0702	0712	0732	0752	0807	0822	0837	0852		1022	1037		1207	1222	1237
Salford Shopping Centre	0504	0605	0640	0656	0716	0728	0748	0808	0823	0838	0855	0911	and	1041	1057	and	1227	1245	1300
Eccles, Interchange arr	0513	0614	0649	0706	0726	0738	0800	0821	0836	0851	0908	0925	every	1055	1112	every	1242	1300	1315
Eccles, Interchange dep	0514	0615	0651	0708	0728	0740	0802	0823	0838	0853	0910	0927	15	1057	1114	15	1244	1302	1317
Peel Green, Unicorn	0520	0620	0657	0715	0735	0747	0810	0831	0846	0901	0918	0935	mins	1105	1122	mins	1252	1310	1325
Irlam, Ferryhill Road	0528	0628	0705	0723	0743	0756	0820	0841	0856	0911	0928	0945	until	1115	1132	until	1302	1320	1335
Cadishead, Glaze Estate	0539	0639	0716	0735	0755	0808	0832	0853	0908	0923	0941	0958		1128	1145		1315	1333	1348

	67		67	67	67	67	67	67	67	67	67	67	67	67	67		67	67
Manchester, Shudehill Interchange	1252		1637	1652	1707	1722	1737	1752	1810	1840	1905	1935	2005	2040	2110		2310	2350
Salford Shopping Centre	1315	and	1700	1718	1733	1747	1802	1817	1835	1903	1928	1956	2025	2057	2125	and	2325	0005
Eccles, Interchange arr	1330	every	1715	1733	1748	1802	1817	1831	1849	1917	1940	2008	2037	2108	2136	every	2336	0016
Eccles, Interchange dep	1332	15	1717	1735	1750	1804	1819	1833	1851	1918	1941	2009	2038	2109	2137	30	2337	0017
Peel Green, Unicorn	1340	mins	1725	1743	1758	1812	1827	1841	1859	1926	1949	2017	2046	2117	2144	mins	2344	0024
Irlam, Ferryhill Road	1350	until	1735	1753	1808	1822	1837	1850	1908	1935	1957	2025	2054	2125	2152	until	2352	0032
Cadishead, Glaze Estate	1403		1748	1806	1821	1835	1850	1903	1921	1948	2010	2038	2107	2137	2204		0004	0044

Sundays and public holidays (except Christmas and New Year period)

	67A	67A	67A	67A	67A	67A	67A	67A	67	67	67	67	67	67	67	67	67	67	67
Manchester, Shudehill Interchange	0600	0630	0700	0730	0755	0825	0855	0925	0955	1025	1055	1125	1155	1225	1255	1325	1355	1425	1455
Salford Shopping Centre	0614	0644	0714	0744	0810	0842	0912	0942	1012	1042	1112	1143	1213	1243	1314	1346	1416	1446	1514
Eccles, Interchange arr	0624	0654	0724	0754	0820	0852	0922	0952	1023	1053	1123	1155	1225	1255	1326	1358	1428	1458	1526
Eccles, Interchange dep	0625	0655	0725	0755	0821	0853	0923	0953	1025	1055	1125	1157	1227	1257	1328	1400	1430	1500	1528
Peel Green, Unicorn	0631	0701	0731	0801	0827	0859	0929	0959	1031	1103	1133	1205	1235	1305	1336	1408	1438	1508	1536
Irlam, Merlin Road	0641	0711	0741	0811	0837	0909	0939	1009											
Irlam, Ferryhill Road	0643	0713	0743	0813	0839	0911	0941	1011	1041	1113	1143	1215	1245	1315	1346	1418	1448	1518	1546
Cadishead, Glaze Estate	0654	0724	0754	0824	0850	0922	0952	1022	1054	1126	1156	1228	1258	1328	1359	1431	1501	1531	1559

For daytime and evening journeys serving Silver Street, Morillion Road, Merlin Road and Cutnook Lane, please see leaflet 100
For details of buses during the Christmas and New Year, please phone 0161 244 1000
♿ – All bus 67 and 67A journeys are run using easy access buses. See inside front cover of this leaflet for details

Sundays and public holidays (except Christmas and New Year period) (continued)

	67	67	67	67	67	67	67	67	67	67		67
Manchester, Shudehill Interchange	1525	1555	1625	1655	1725	1755	1835	1910	1940	2010		2340
Salford Shopping Centre	1544	1614	1644	1716	1746	1815	1852	1925	1955	2025	and	2355
Eccles, Interchange arr	1556	1626	1656	1728	1758	1827	1904	1937	2006	2036	every	0006
Eccles, Interchange dep	1558	1628	1658	1730	1800	1829	1905	1938	2007	2037	30	0007
Peel Green, Unicorn	1606	1636	1706	1738	1808	1837	1913	1946	2015	2044	mins	0014
Irlam, Ferryhill Road	1616	1646	1716	1748	1818	1846	1922	1954	2023	2052	until	0022
Cadishead, Glaze Estate	1629	1659	1729	1801	1831	1859	1935	2006	2035	2104		0034

For daytime and evening journeys serving Silver Street, Morillion Road, Merlin Road and Cutnook Lane, please see leaflet 100
For details of buses during the Christmas and New Year period, please phone 0161 244 1000
♿ – All bus 67 and 67A journeys are run using easy access buses. See inside front cover of this leaflet for details

BEE NETWORK

From 24 March
100
Times of most journeys will change. Extra journeys will also be introduced with four buses per hour running between The Trafford Centre and Manchester in the daytime throughout the week

Bus

100

Easy access on all buses

Warrington
Woolston
Hollins Green
Cadishead
Irlam
The Trafford Centre
Patricroft
Eccles
Pendleton
Manchester

From 24 March 2024

For public transport information visit **beenetwork.com**

or phone **0161 244 1000**

7am – 8pm Mon to Fri
8am – 8pm Sat, Sun & public holidays

PO Box 429, Manchester, M1 3BG
©Transport for Greater Manchester 24-SC-0144-G100-4000-0224

Transport for Greater Manchester

This timetable is also available at **beenetwork.com**

For information about using public transport phone our friendly team on **0161 244 1000** 7am – 8pm Mon to Fri 8am – 8pm Sat, Sun and public holidays or download the Bee Network app

Other formats

To ask for leaflets to be sent to you, or to request large print, Braille or recorded information phone **0161 244 1000** or visit **beenetwork.com**

Easy access on buses

All buses have no steps at the entrance, making getting on and off easier. Low floor buses have a ramp for access and a dedicated space for wheelchairs and pushchairs inside the bus. Ask the driver for any assistance you require.

Using this timetable

Timetables show the direction of travel, bus numbers and the days of the week. Main stops on the route are listed on the left. Where no time is shown against a particular stop, it means the bus does not stop there on that journey.

Check any letters which are shown in the timetable against the key at the bottom of the page.

Where to find information about service changes

Visit **beenetwork.com** or download the Bee Network app.

Check the service change posters displayed in the bus station or pick up a service change leaflet from your local library, town hall, shops, post office, community centre and lots of other places.

Lost property

For lost property information visit **beenetwork.com/lost-property**

Using the 24 hour clock

Times are shown in four figures. The first two are the hour and the last two are the minutes.

0753 is 53 minutes past 7am morning.

1953 is 53 minutes past 7pm evening.

Information and tickets

There's a range of tickets to use on buses and multi-modal tickets for buses, trams and trains. For more information on which is the best ticket for you, visit **beenetwork.com**, download the Bee Network app or call into one of our information and ticket offices in bus stations where the team will provide you with journey planning advice on buses, trams and trains.

Information and tickets office

Eccles Church Street
Monday to Saturday: 8.30am – 4pm
Sunday and public holidays: Closed

Manchester Shudehill Interchange
Monday to Saturday: 7am – 6pm
Sunday: 8.30am – 4pm
Public holidays: 8am – 5.20pm

Printed on paper made from 100% post-consumer waste, using sustainable inks or toners.

Mondays to Fridays

Warrington Interchange									0748				0850				0952		
Woolston, Dam Lane									0802				0904				1006		
Hollins Green, Black Swan	0551	0621	0647		0714		0741		0814		0844		0916		0948		1018		1048
Cadishead, The Vista	0554	0624	0650		0717		0744		0817		0847		0919		0951		1021		1051
Irlam, Merlin Road	0604	0634	0702		0729		0757		0830		0901		0932		1003		1033		1103
Irlam, Addison Road	0610	0640	0708		0736		0807		0837		0908		0938		1009		1039		1109
The Trafford Centre, Bus Station	0623	0653	0723	0737	0752	0807	0823	0838	0853	0908	0924	0939	0954	1009	1025	1040	1055	1110	1125
Eccles Interchange	0635	0705	0738	0752	0807	0822	0838	0853	0908	0922	0938	0953	1008	1023	1038	1053	1108	1123	1138
Salford Shopping Centre	0649	0719	0757	0812	0827	0842	0857	0912	0925	0941	0954	1009	1024	1039	1054	1109	1124	1139	1154
Manchester, Shudehill Interchange	0708	0738	0823	0838	0853	0910	0925	0940	0944	1000	1013	1028	1043	1058	1113	1128	1143	1158	1213

Warrington Interchange		1052				1152				1252				1352				1455	
Woolston, Dam Lane		1106				1206				1306				1406				1509	
Hollins Green, Black Swan		1118		1148		1218		1248		1318		1348		1418		1448		1521	
Cadishead, The Vista		1121		1151		1221		1251		1321		1351		1421		1451		1524	
Irlam, Merlin Road		1133		1203		1233		1303		1333		1403		1434		1504		1536	
Irlam, Addison Road		1139		1209		1239		1309		1339		1409		1440		1510		1542	
The Trafford Centre, Bus Station	1140	1155	1210	1225	1240	1255	1310	1325	1340	1356	1411	1426	1441	1457	1512	1527	1542	1559	1614
Eccles Interchange	1153	1208	1223	1238	1253	1308	1323	1338	1353	1410	1425	1440	1455	1511	1526	1541	1556	1614	1629
Salford Shopping Centre	1209	1224	1239	1254	1309	1326	1339	1354	1409	1426	1441	1456	1512	1528	1543	1558	1613	1631	1646
Manchester, Shudehill Interchange	1228	1243	1258	1313	1328	1345	1358	1413	1428	1445	1500	1515	1531	1547	1602	1617	1632	1650	1705

Warrington Interchange			1555				1658			1749				1854		1949			
Woolston, Dam Lane			1610				1713			1803				1906		2001			
Hollins Green, Black Swan	1553		1622		1654		1725		1757	1815		1849		1918		2013		2113	
Cadishead, The Vista	1556		1625		1657		1728		1800	1818		1851		1921		2015		2115	
Irlam, Merlin Road	1608		1637		1709		1740		1812	1830		1902		1931		2025		2125	
Irlam, Addison Road	1614		1643		1715		1746		1818	1836		1908		1937		2030		2130	
The Trafford Centre, Bus Station	1631	1646	1702	1717	1734	1749	1805	1820	1835	1851	1904	1923	1938	1950	2013	2037	2105	2135	2205
Eccles Interchange	1646	1702	1718	1733	1750	1805	1821	1836	1851	1906	1917	1936	1951	2001	2024	2048	2116	2146	2216
Salford Shopping Centre	1703	1719	1735	1750	1806	1821	1837	1851	1906	1920	1932	1949	2005	2015	2037	2101	2129	2159	2228
Manchester, Shudehill Interchange	1722	1738	1754	1809	1825	1840	1856	1909	1923	1937	1950	2004	2020	2030	2052	2116	2144	2214	2242

♿ – All bus 100 journeys are run using easy access buses. See inside front cover of this leaflet for details

Mondays to Fridays (continued)

Hollins Green, Black Swan	2213		2313	
Cadishead, The Vista	2215		2315	
Irlam, Merlin Road	2225		2325	
Irlam, Addison Road	2230		2330	
The Trafford Centre, Bus Station	2235	2305	2335	0010
Eccles Interchange	2246	2316	2346	0021
Salford Shopping Centre	2258	2328	2358	0033
Manchester, Shudehill Interchange	2312	2342	0012	0047

Saturdays

Warrington Interchange				0754				0852				0952				1052			
Woolston, Dam Lane				0806				0906				1006				1106			
Hollins Green, Black Swan	0734			0818		0848		0918		0948		1018		1048		1118		1148	
Cadishead, The Vista	0736			0821		0851		0921		0951		1021		1051		1121		1151	
Irlam, Merlin Road	0748			0833		0903		0933		1003		1033		1103		1133		1203	
Irlam, Addison Road	0754			0839		0909		0939		1009		1039		1109		1139		1209	
The Trafford Centre, Bus Station	0804	0822	0840	0855	0910	0925	0940	0955	1010	1025	1040	1055	1110	1125	1140	1155	1210	1225	1240
Eccles Interchange	0815	0835	0853	0908	0923	0938	0953	1008	1023	1038	1053	1108	1123	1138	1153	1208	1223	1238	1253
Salford Shopping Centre	0829	0850	0908	0923	0938	0953	1008	1023	1038	1053	1108	1124	1139	1154	1209	1224	1239	1254	1309
Manchester, Shudehill Interchange	0846	0909	0927	0942	0957	1012	1027	1042	1057	1112	1127	1143	1158	1213	1228	1243	1258	1313	1328

Warrington Interchange	1152					55							1655				1752	
Woolston, Dam Lane	1206					09							1709				1804	
Hollins Green, Black Swan	1218		1251			21		51	mins		1651		1721		1751		1816	1841
Cadishead, The Vista	1221		1254	then		24		54	past		1654		1724		1754		1819	1844
Irlam, Merlin Road	1233		1306	at		36		06	each		1706		1736		1806		1831	1854
Irlam, Addison Road	1239		1312			42		12	hour		1712		1742		1812		1837	1900
The Trafford Centre, Bus Station	1255	1313	1328		43	58	13	28	until	1713	1728	1743	1758	1813	1828	1843	1853	1913	1928
Eccles Interchange	1308	1326	1341		56	11	26	41		1726	1741	1756	1811	1826	1844	1856	1906	1926	1941
Salford Shopping Centre	1324	1342	1357		12	27	42	57		1742	1758	1812	1827	1841	1858	1910	1919	1939	1955
Manchester, Shudehill Interchange	1343	1401	1416		31	46	01	16		1801	1817	1831	1846	1900	1917	1929	1938	1958	2014

Saturdays (continued)

Warrington Interchange	1852		1952							
Woolston, Dam Lane	1904		2004							
Hollins Green, Black Swan	1914		2013		2113		2213		2313	
Cadishead, The Vista	1917		2015		2115		2215		2315	
Irlam, Merlin Road	1927		2025		2125		2225		2325	
Irlam, Addison Road	1932		2030		2130		2230		2330	
The Trafford Centre, Bus Station	1945	2012	2040	2110	2140	2210	2240	2310	2340	0010
Eccles Interchange	1956	2023	2051	2121	2151	2221	2251	2321	2351	0021
Salford Shopping Centre	2008	2035	2103	2133	2204	2233	2303	2333	0003	0033
Manchester, Shudehill Interchange	2025	2050	2118	2147	2218	2247	2317	2347	0017	0047

Sundays and public holidays (except Christmas and New Year period)

Warrington Interchange				1015				1110					10					1510	
Woolston, Dam Lane				1027				1123					23					1523	
Hollins Green, Black Swan				1039				1135					35				mins	1535	
Cadishead, The Vista				1041				1138				then	38				past	1538	
Irlam, Merlin Road				1053				1150				at	50				each	1550	
Irlam, Addison Road				1059				1156					56				hour	1556	
The Trafford Centre, Bus Station	0957	1027	1057	1119	1132	1142	1202	1217	1232	1242	1302		17	32	42	02	until	1617	1632
Eccles Interchange	1010	1040	1110	1133	1146	1156	1216	1231	1246	1256	1316		31	46	56	16		1631	1646
Salford Shopping Centre	1022	1053	1123	1146	1159	1209	1229	1244	1259	1309	1329		44	59	09	29		1644	1659
Manchester, Shudehill Interchange	1039	1110	1140	1204	1217	1227	1247	1302	1318	1328	1348		03	18	28	48		1703	1717

Warrington Interchange			1613				1713			1820		1922				
Woolston, Dam Lane			1625				1725			1831		1933				
Hollins Green, Black Swan			1636				1736			1840		1942				
Cadishead, The Vista			1639				1739			1842		1944				
Irlam, Merlin Road			1651				1751			1852		1953				
Irlam, Addison Road			1656				1756			1857		1958				
The Trafford Centre, Bus Station	1642	1702	1717	1732	1742	1802	1817	1832	1842	1911	1940	2010	2040	and	0010	
Eccles Interchange	1656	1716	1731	1746	1756	1816	1831	1846	1856	1922	1951	2021	2051	every	0021	
Salford Shopping Centre	1709	1729	1744	1759	1809	1829	1845	1859	1909	1935	2003	2033	2103	30 mins	0033	
Manchester, Shudehill Interchange	1727	1747	1802	1817	1827	1847	1903	1917	1927	1953	2017	2047	2117	until	0047	

For details of buses during the Christmas and New Year period, please phone 0161 244 1000

♿ – All bus 100 journeys are run using easy access buses. See inside front cover of this leaflet for details

100

Key

- Bus route
- Train line
- Tram line
- Direction of travel
- Bus station/connection point
- Train station
- Metrolink stop
- Hospital
- 100 Terminus

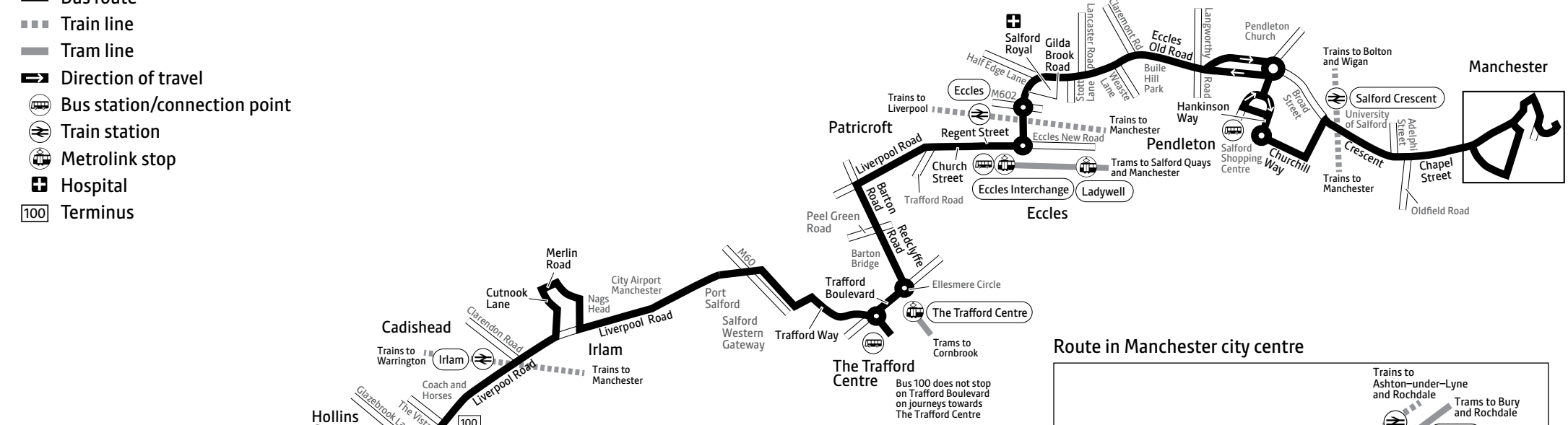

Route in Manchester city centre

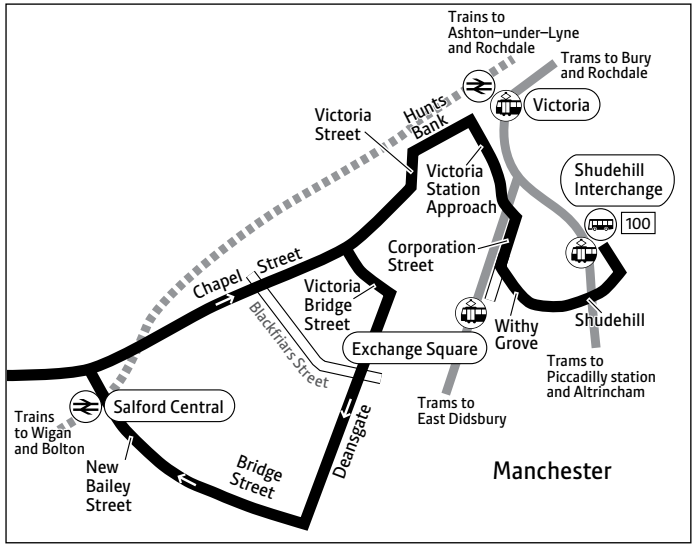

Contains Ordnance Survey data ©Crown copyright and database right 2010
©0100022610 Transport for Greater Manchester 2023
Transport for Greater Manchester uses reasonable endeavours to check the accuracy of information published and to publish changes to information in a timely manner. In no event will Transport for Greater Manchester be liable for any loss that may arise from this information being inaccurate.

Mondays to Fridays

Manchester, Shudehill Interchange	0540	0600	0620	0640	0655	0710	0725	0740	0756	0812	0828	0844	0900	0915	0930	0945	1000	1015	1030
Salford Shopping Centre	0554	0614	0634	0655	0712	0728	0744	0801	0817	0833	0849	0903	0919	0934	0949	1004	1019	1034	1049
Eccles Interchange arr	0606	0626	0648	0710	0727	0743	0759	0816	0832	0848	0904	0918	0934	0949	1004	1019	1034	1049	1104
Eccles Interchange dep	0607	0627	0649	0712	0729	0745	0801	0818	0834	0850	0906	0920	0936	0951	1006	1021	1036	1051	1106
The Trafford Centre, Bus Station arr	0617	0637	0702	0725	0742	0758	0814	0831	0847	0903	0919	0933	0949	1004	1019	1034	1049	1104	1119
The Trafford Centre, Bus Station dep	0621	0640	0707		0747		0819		0852		0924		0954		1024		1054		1124
Irlam, Merlin Road	0634	0653	0723		0803		0833		0908		0938		1008		1038		1108		1138
Cadishead, The Vista	0646	0705	0737		0817		0847		0921		0952		1021		1051		1121		1151
Hollins Green, Black Swan	0650	0709	0746		0821		0856		0925		0956		1025		1055		1125		1155
Woolston, Dam Lane	0700		0757				0906				1006				1105				1205
Warrington Interchange	0710		0811				0918				1018				1117				1217

Manchester, Shudehill Interchange	1045	1100	1115	1130	1145	1200	1215	1230	1245	1300	1315	1330	1345	1400	1415	1430	1445	1500	1515
Salford Shopping Centre	1104	1119	1134	1149	1204	1219	1234	1250	1305	1320	1335	1350	1405	1421	1436	1451	1506	1521	1536
Eccles Interchange arr	1119	1134	1149	1204	1219	1234	1249	1305	1320	1335	1350	1405	1420	1436	1451	1506	1521	1536	1551
Eccles Interchange dep	1121	1136	1151	1206	1221	1236	1251	1307	1322	1337	1352	1407	1422	1438	1453	1508	1523	1538	1553
The Trafford Centre, Bus Station arr	1134	1149	1204	1219	1234	1249	1304	1320	1335	1350	1405	1420	1435	1451	1506	1521	1536	1551	1607
The Trafford Centre, Bus Station dep		1154		1224		1254		1324		1355		1424		1456		1526		1556	
Irlam, Merlin Road		1208		1238		1308		1338		1409		1438		1511		1541		1611	
Cadishead, The Vista		1221		1251		1321		1351		1422		1451		1524		1554		1624	
Hollins Green, Black Swan		1225		1255		1325		1355		1426		1455		1528		1558		1628	
Woolston, Dam Lane				1305				1405				1505				1608			
Warrington Interchange				1317				1417				1517				1620			

Manchester, Shudehill Interchange	1530	1545	1600	1615	1630	1645	1700	1715	1730	1745	1805	1825	1850	1920	1950	2020	2055	2125	2155
Salford Shopping Centre	1551	1606	1624	1639	1656	1711	1727	1742	1757	1811	1830	1849	1911	1940	2008	2038	2111	2140	2210
Eccles Interchange arr	1606	1623	1639	1656	1713	1728	1744	1759	1814	1827	1845	1904	1927	1954	2021	2050	2122	2151	2221
Eccles Interchange dep	1610	1625	1641	1658	1715	1730	1746	1801	1816	1829	1847	1906	1929	1955	2022	2051	2123	2152	2222
The Trafford Centre, Bus Station arr	1624	1639	1655	1712	1729	1743	1800	1815	1829	1842	1859	1918	1941	2006	2033	2102	2134	2203	2233
The Trafford Centre, Bus Station dep	1629		1700		1734		1805		1834	1849			1946		2038		2138		2238
Irlam, Merlin Road	1645		1716		1747		1820		1848	1905			2000		2052		2152		2251
Cadishead, The Vista	1659		1729		1800		1832		1900	1918			2010		2102		2202		2301
Hollins Green, Black Swan	1703		1733		1804		1836		1903	1921			2013		2104		2204		2303
Woolston, Dam Lane	1713				1814					1930									
Warrington Interchange	1725				1826					1942									

Mondays to Fridays (continued)

Manchester, Shudehill Interchange	2225	2255	2325
Salford Shopping Centre	2240	2310	2340
Eccles Interchange arr	2251	2321	2351
Eccles Interchange dep	2252	2322	2352
The Trafford Centre, Bus Station arr	2303	2333	0003
The Trafford Centre, Bus Station dep		2338	
Irlam, Merlin Road		2351	
Cadishead, The Vista		0001	
Hollins Green, Black Swan		0003	

Saturdays

Manchester, Shudehill Interchange	0612	0652	0722	0742	0800	0815	0830	0845	0900	0915	0930	0945	1000	1015	1030	1045	1100	1115	1130
Salford Shopping Centre	0625	0705	0738	0758	0816	0831	0846	0903	0919	0934	0949	1004	1019	1034	1049	1104	1119	1134	1150
Eccles Interchange arr	0635	0715	0750	0810	0829	0844	0859	0916	0933	0948	1003	1018	1033	1048	1103	1118	1133	1149	1205
Eccles Interchange dep	0637	0717	0752	0812	0831	0846	0901	0918	0935	0950	1005	1020	1035	1050	1105	1120	1135	1151	1207
The Trafford Centre, Bus Station arr	0647	0727	0802	0822	0844	0859	0914	0932	0949	1004	1019	1034	1049	1104	1119	1134	1149	1204	1220
The Trafford Centre, Bus Station dep	0650	0730		0825	0847		0917		0955		1025		1055		1125		1155		1225
Irlam, Merlin Road	0702	0742		0838	0901		0931		1009		1039		1109		1139		1209		1239
Cadishead, The Vista	0712	0752		0848	0913		0943		1022		1052		1122		1152		1222		1252
Hollins Green, Black Swan	0715	0755		0851	0917		0951		1026		1101		1126		1201		1226		1301
Woolston, Dam Lane	0722	0802		0859			1001				1111				1211				1311
Warrington Interchange	0732	0812		0909			1013				1123				1223				1323

Manchester, Shudehill Interchange	1145	1200	1215		30	45	00	15		1615	1630	1645	1700	1715	1730	1745	1800	1815	1830
Salford Shopping Centre	1205	1220	1238		53	08	23	38		1638	1653	1710	1725	1740	1755	1810	1825	1840	1853
Eccles Interchange arr	1220	1235	1253		08	23	38	53		1653	1708	1725	1740	1755	1810	1825	1839	1855	1907
Eccles Interchange dep	1222	1237	1255		10	25	40	55	mins	1655	1711	1725	1742	1755	1812	1825	1841	1857	1908
The Trafford Centre, Bus Station arr	1235	1250	1308	then	23	38	53	08	past	1708	1724	1738	1755	1808	1825	1838	1854	1910	1921
The Trafford Centre, Bus Station dep		1255		at	28		58		each		1729		1800		1830		1855		
Irlam, Merlin Road		1309			42		12		hour		1743		1814		1844		1909		
Cadishead, The Vista		1322			55		25		until		1756		1827		1856		1919		
Hollins Green, Black Swan		1326			01		29				1801		1830		1858		1921		
Woolston, Dam Lane					11						1810						1930		
Warrington Interchange					23						1820						1940		

♿ – All bus 100 journeys are run using easy access buses. See inside front cover of this leaflet for details

Saturdays (continued)

Manchester, Shudehill Interchange	1850	1920	1950	2022	2055	2125	2155	2225	2255	2325
Salford Shopping Centre	1913	1943	2010	2041	2111	2140	2210	2240	2310	2340
Eccles Interchange arr	1927	1955	2022	2053	2122	2151	2221	2251	2321	2351
Eccles Interchange dep	1928	1956	2023	2054	2123	2152	2222	2252	2322	2352
The Trafford Centre, Bus Station arr	1941	2007	2034	2105	2134	2203	2233	2303	2333	0003
The Trafford Centre, Bus Station dep	1946		2038		2138		2238		2338	
Irlam, Merlin Road	2000		2052		2152		2251		2351	
Cadishead, The Vista	2010		2102		2202		2301		0001	
Hollins Green, Black Swan	2012		2104		2204		2303		0003	

Sundays and public holidays (except Christmas and New Year period)

Manchester, Shudehill Interchange	0745	0805	0815	0835	0845	0905	0915	0935	0945	1005	1015	1035	1045	1105	1115	1135	1145	1205	1215
Salford Shopping Centre	0800	0820	0830	0852	0902	0922	0932	0952	1002	1022	1032	1052	1102	1122	1132	1153	1203	1223	1233
Eccles Interchange arr	0810	0830	0840	0902	0912	0932	0942	1003	1013	1033	1043	1103	1113	1133	1143	1205	1215	1235	1245
Eccles Interchange dep	0811	0831	0841	0903	0913	0933	0943	1005	1015	1035	1045	1105	1115	1135	1145	1207	1217	1237	1247
The Trafford Centre, Bus Station arr	0823	0843	0853	0915	0925	0946	0956	1018	1028	1048	1058	1118	1128	1148	1158	1220	1230	1250	1300
The Trafford Centre, Bus Station dep			0858				1001				1103				1203				1305
Irlam, Merlin Road			0911				1015				1117				1217				1319
Cadishead, The Vista			0923				1027				1130				1230				1332
Hollins Green, Black Swan			0927				1031				1134				1234				1336
Woolston, Dam Lane			0935				1039				1143				1243				1345
Warrington Interchange			0945				1049				1153				1254				1356

Manchester, Shudehill Interchange	1235	1245	1305	1315	1335	1345	1405	1415	1435	1445	1505	1515	1535	1545	1605	1615	1635	1645	1705
Salford Shopping Centre	1253	1304	1324	1335	1355	1405	1425	1435	1455	1505	1525	1535	1554	1604	1624	1634	1654	1704	1726
Eccles Interchange arr	1305	1316	1336	1347	1407	1417	1437	1447	1507	1517	1537	1547	1606	1616	1636	1646	1706	1716	1738
Eccles Interchange dep	1307	1318	1338	1349	1409	1419	1439	1449	1509	1519	1539	1549	1608	1618	1638	1650	1708	1718	1740
The Trafford Centre, Bus Station arr	1320	1331	1351	1402	1422	1434	1454	1504	1524	1534	1554	1604	1621	1631	1651	1705	1721	1731	1753
The Trafford Centre, Bus Station dep				1407				1509				1609				1710			
Irlam, Merlin Road				1421				1523				1623				1724			
Cadishead, The Vista				1434				1535				1635				1736			
Hollins Green, Black Swan				1438				1539				1639				1740			
Woolston, Dam Lane				1447				1548				1648				1749			
Warrington Interchange				1458				1559				1659				1800			

Sundays and public holidays (except Christmas and New Year period) (continued)

Manchester, Shudehill Interchange	1715	1735	1745	1805	1825	1855	1925	and	2325
Salford Shopping Centre	1736	1754	1804	1823	1843	1911	1940	every	2340
Eccles Interchange arr	1748	1806	1816	1835	1855	1923	1951	30	2351
Eccles Interchange dep	1750	1808	1818	1837	1857	1924	1952	mins	2352
The Trafford Centre, Bus Station arr	1803	1821	1831	1850	1910	1936	2003	until	0003
The Trafford Centre, Bus Station dep		1826							
Irlam, Merlin Road		1840							
Cadishead, The Vista		1852							
Hollins Green, Black Swan		1855							
Woolston, Dam Lane		1904							
Warrington Interchange		1915							

For details of buses during the Christmas and New Year period, please phone 0161 244 1000

♿ – All bus 100 journeys are run using easy access buses. See inside front cover of this leaflet for details

BEE NETWORK

From 1 September
V1
We're trialling the V1 running all night, every night.

Buses

V1 V2 V4

Easy access on all buses

Leigh
Atherton
Hindsford
Tyldesley
Ellenbrook
Wardley Park and Ride
Moorside
Swinton
Swinton Park
Pendleton
University of Salford
Salford
Manchester
University of Manchester
Manchester Royal Infirmary

From 1 September 2024

For public transport information visit **beenetwork.com**

or phone **0161 244 1000**

7am – 8pm Mon to Fri
8am – 8pm Sat, Sun & public holidays

PO Box 429, Manchester, M1 3BG
©Transport for Greater Manchester 24-SC-0408–5500–0824

Transport for Greater Manchester

This timetable is also available at **beenetwork.com**

For information about using public transport phone our friendly team on **0161 244 1000** 7am – 8pm Mon to Fri 8am – 8pm Sat, Sun and public holidays or download the Bee Network app

Other formats

To ask for leaflets to be sent to you, or to request large print, Braille or recorded information phone **0161 244 1000** or visit **beenetwork.com**

Easy access on buses

All buses have no steps at the entrance, making getting on and off easier. Low floor buses have a ramp for access and a dedicated space for wheelchairs and pushchairs inside the bus. Ask the driver for any assistance you require.

Using this timetable

Timetables show the direction of travel, bus numbers and the days of the week. Main stops on the route are listed on the left. Where no time is shown against a particular stop, it means the bus does not stop there on that journey.

Check any letters which are shown in the timetable against the key at the bottom of the page.

Where to find information about service changes

Visit **beenetwork.com** or download the Bee Network app.

Check the service change posters displayed in the bus station or pick up a service change leaflet from your local library, town hall, shops, post office, community centre and lots of other places.

Lost property

For lost property information visit **beenetwork.com/lost-property**

Using the 24 hour clock

Times are shown in four figures. The first two are the hour and the last two are the minutes.

0753 is 53 minutes past 7am morning.

1953 is 53 minutes past 7pm evening.

Information and tickets

There's a range of tickets to use on buses and multi-modal tickets for buses, trams and trains. For more information on which is the best ticket for you, visit **beenetwork.com**, download the Bee Network app or call into one of our information and ticket offices in bus stations where the team will provide you with journey planning advice on buses, trams and trains.

Information and tickets office

Leigh Bus Station
Monday to Saturday: 8.30am – 4pm
Sunday and public holidays: Closed

Manchester Shudehill Interchange
Monday to Saturday: 7am – 6pm
Sunday: 8.30am – 4pm
Public holidays: 8am – 5.20pm

Printed on paper made from 100% post-consumer waste, using sustainable inks or toners.

Leigh — Tyldesley — Manchester — Manchester Royal Infirmary — Limited Stop V1
Atherton — Tyldesley — Manchester — Manchester Royal Infirmary — Limited Stop V2
Ellenbrook — Manchester — Manchester Royal Infirmary — Limited Stop V4

Mondays to Fridays

	V1	V1	V1	V1	V1	V2	V1	V2	V1	V1	V2	V1	V1	V1	V1	V4	V2	V1	V4
Leigh, Bus Station	0000	0100	0200	0300	0400		0500		0530	0540		0555	0605	0615	0625			0635	
Atherton, Bag Lane						0429		0514			0548						0629		
Tyldesley, Astley Street	0009	0109	0209	0309	0410	0440	0510	0525	0540	0550	0559	0607	0617	0627	0637		0642	0647	
Newearth Road/Busway	0015	0115	0215	0315	0415	0445	0515	0530	0545	0555	0604	0614	0624	0634	0644	0645a	0649	0654	0655a
Wardley, A580 Park and Ride	0020	0120	0220	0320	0421	0451	0521	0536	0551	0601	0610	0621	0631	0641	0651	0655	0656	0704	0705
Pendleton, Church	0027	0127	0227	0327	0430	0500	0530	0545	0600	0610	0619	0632	0642	0652	0702	0705	0707	0714	0715
Manchester, Albert Square	0040	0140	0240	0340	0442	0512	0542	0557	0612	0622	0631	0646	0656	0706	0716	0723	0721	0732	0733
Manchester Royal Infirmary	0053	0153	0253	0353	0455	0525	0555	0610	0625	0635	0644	0700	0710	0720	0730	0740	0735	0749	0750

	V1	V1	V4	V2	V1	V1	V1	V4	V1	V1	V2	V1	V4	V1	V1	V1	V4	V1	V1
Leigh, Bus Station	0645	0655			0705	0710	0715		0720	0725		0730		0735	0740	0745		0750	0755
Atherton, Bag Lane				0658							0725								
Tyldesley, Astley Street	0657	0707		0712	0717	0722	0727		0732	0737	0739	0742		0747	0752	0757		0802	0807
Newearth Road/Busway	0704	0714	0715a	0719	0724	0729	0734	0735a	0739	0744	0746	0749	0750a	0754	0759	0804		0809	0814
Wardley, A580 Park and Ride	0714	0724	0725	0729	0734	0739	0744	0745	0749	0754	0756	0759	0800	0804	0809	0814	0815	0819	0824
Pendleton, Church	0724	0734	0735	0739	0744	0749	0754	0755	0800	0805	0807	0810	0811	0815	0820	0825	0826	0830	0835
Manchester, Albert Square	0742	0752	0753	0757	0802	0807	0812	0813	0820	0825	0827	0830	0831	0835	0840	0845	0846	0850	0855
Manchester Royal Infirmary	0759	0809		0814	0819	0824	0829	0830	0836	0841	0843	0846	0847	0851	0856	0901	0902	0906	0911

	V2	V1	V1	V2	V1	V1	V2	V1	V2	V1	V2	V1	V2	V1	V2	V1	V2	V1	V2
Leigh, Bus Station		0805	0815		0830	0845		0900		0920		0935		0950		1005		1020	
Atherton, Bag Lane	0756			0822			0851		0909		0926		0941		0956		1011		1026
Tyldesley, Astley Street	0812	0817	0827	0835	0842	0857	0904	0911	0921	0931	0938	0946	0953	1001	1008	1016	1023	1031	1038
Newearth Road/Busway	0819	0824	0834	0842	0849	0904	0911	0918	0928	0938	0945	0953	1000	1008	1015	1023	1030	1038	1045
Wardley, A580 Park and Ride	0829	0834	0844	0852	0859	0914	0918	0925	0935	0945	0952	1000	1007	1015	1022	1030	1037	1045	1052
Pendleton, Church	0840	0845	0855	0903	0910	0925	0928	0935	0945	0955	1002	1010	1017	1025	1032	1040	1047	1055	1102
Manchester, Albert Square	0900	0905	0915	0923	0930	0945	0944	0951	1001	1011	1018	1026	1033	1041	1048	1056	1103	1111	1118
Manchester Royal Infirmary	0916	0921	0931	0939	0946	1001	1000	1005	1015	1025	1032	1040	1047	1055	1102	1110	1117	1125	1132

Buses V1, V2 and V4 do not use every stop along the route. Please see the list of stopping places on the route plan for details
Bus V4 may be run using standard buses not busway buses. a – Starts from Newearth Road/East Lancs Road
♿ – All bus V1, V2 and V4 journeys are run using easy access buses. See inside front cover of this leaflet for details

Leigh — Tyldesley — Manchester — Manchester Royal Infirmary Limited Stop V1
Atherton — Tyldesley — Manchester — Manchester Royal Infirmary Limited Stop V2

Mondays to Fridays (continued)

	V1	V2	V1	V2	V1	V2	V1	V2	V1	V2	V1	V2	V1	V2	V1	V2	V1	V2	V1
Leigh, Bus Station	1035		1050		1105		1120		1135		1150		1205		1220		1235		1250
Atherton, Bag Lane		1041		1056		1111		1126		1141		1156		1211		1226		1241	
Tyldesley, Astley Street	1046	1053	1101	1108	1116	1123	1131	1138	1146	1153	1201	1208	1216	1223	1231	1238	1246	1253	1301
Newearth Road/Busway	1053	1100	1108	1115	1123	1130	1138	1145	1153	1200	1208	1215	1223	1230	1238	1245	1253	1300	1308
Wardley, A580 Park and Ride	1100	1107	1115	1122	1130	1137	1145	1152	1200	1207	1215	1222	1230	1237	1245	1252	1300	1307	1315
Pendleton, Church	1110	1117	1125	1132	1140	1147	1155	1202	1210	1217	1225	1232	1240	1247	1255	1302	1310	1317	1325
Manchester, Albert Square	1126	1133	1141	1148	1156	1203	1211	1218	1226	1233	1241	1248	1256	1303	1311	1318	1326	1333	1341
Manchester Royal Infirmary	1140	1147	1155	1202	1210	1217	1225	1232	1240	1247	1255	1302	1310	1317	1325	1332	1340	1347	1355

	V2	V1	V2	V1	V2	V1	V2	V1	V2	V1	V2	V1	V2	V1	V2	V1	V2	V1	V2
Leigh, Bus Station		1305		1320		1335		1350		1405		1420		1435		1450		1505	
Atherton, Bag Lane	1256		1311		1326		1341		1356		1411		1426		1441		1456		1511
Tyldesley, Astley Street	1308	1316	1323	1331	1338	1346	1353	1401	1408	1416	1423	1431	1438	1446	1453	1501	1508	1516	1523
Newearth Road/Busway	1315	1323	1330	1338	1345	1353	1400	1408	1415	1423	1430	1438	1445	1453	1500	1508	1515	1523	1530
Wardley, A580 Park and Ride	1322	1330	1337	1345	1352	1400	1407	1415	1422	1430	1437	1445	1452	1500	1507	1515	1522	1530	1537
Pendleton, Church	1332	1340	1347	1355	1402	1410	1417	1425	1432	1440	1447	1455	1502	1510	1517	1525	1532	1540	1547
Manchester, Albert Square	1348	1356	1403	1411	1418	1426	1433	1441	1448	1456	1503	1511	1518	1526	1533	1541	1548	1556	1603
Manchester Royal Infirmary	1402	1410	1417	1425	1432	1440	1447	1455	1502	1510	1517	1525	1532	1540	1547	1555	1602	1610	1617

	V1	V2	V1	V2	V1	V2	V1	V2	V1	V2	V1	V2	V1	V2	V1	V2	V1	V1	V1
Leigh, Bus Station	1520		1535		1550		1605		1620		1635		1650		1705		1720	1727	1735
Atherton, Bag Lane		1526		1541		1556		1611		1626		1641		1656		1711			
Tyldesley, Astley Street	1531	1538	1546	1553	1601	1608	1616	1623	1631	1638	1646	1653	1701	1708	1716	1723	1730	1737	1745
Newearth Road/Busway	1538	1545	1553	1600	1608	1615	1623	1630	1638	1645	1653	1700	1708	1715	1723	1730	1736	1743	1751
Wardley, A580 Park and Ride	1545	1552	1600	1607	1615	1622	1630	1637	1645	1652	1700	1707	1715	1722	1730	1737	1743	1750	1758
Pendleton, Church	1555	1602	1610	1617	1625	1632	1640	1647	1655	1702	1710	1717	1725	1732	1740	1747	1753	1800	1808
Manchester, Albert Square	1611	1618	1626	1633	1641	1648	1656	1703	1711	1718	1726	1733	1741	1748	1756	1803	1808	1815	1823
Manchester Royal Infirmary	1625	1632	1640	1647	1655	1702	1710	1717	1725	1732	1740	1747	1755	1802	1810	1817	1822	1829	1837

Mondays to Fridays (continued)

	V2	V1	
Leigh, Bus Station		1750	
Atherton, Bag Lane	1741		
Tyldesley, Astley Street	1752	1800	then
Newearth Road/Busway	1758	1806	as
Wardley, A580 Park and Ride	1805	1813	shown
Pendleton, Church	1815	1823	below
Manchester, Albert Square	1830	1838	
Manchester Royal Infirmary	1844	1852	

Mondays to Thursdays

	V1	V2	V1	V2	V1	V2	V1	V2	V1	V2	V1	V2	V1	V2	V1	V2	V1	V1	V1
Leigh, Bus Station	1800		1830		1900		1930		2000		2030		2100		2130		2200	2230	2300
Atherton, Bag Lane		1815		1845		1915		1945		2015		2045		2115		2145			
Tyldesley, Astley Street	1809	1824	1839	1854	1909	1924	1939	1954	2009	2024	2039	2054	2109	2124	2139	2154	2209	2239	2309
Newearth Road/Busway	1815	1830	1845	1900	1915	1930	1945	2000	2015	2030	2045	2100	2115	2130	2145	2200	2215	2245	2315
Wardley, A580 Park and Ride	1822	1835	1850	1905	1920	1935	1950	2005	2020	2035	2050	2105	2120	2135	2150	2205	2220	2250	2320
Pendleton, Church	1832	1842	1857	1912	1927	1942	1957	2012	2027	2042	2057	2112	2127	2142	2157	2212	2227	2257	2327
Manchester, Albert Square	1847	1855	1910	1925	1940	1955	2010	2025	2040	2055	2110	2125	2140	2155	2210	2225	2240	2310	2340
Manchester Royal Infirmary	1900	1908	1923	1938	1953	2008	2023	2038	2053	2108	2123	2138	2153	2208	2223	2238	2253	2323	2353

Fridays

	V1	V2	V1	V2	V1	V2	V1	V2	V1	V2	V1	V2	V1	V2	V1	V2	V1	V1	V1
Leigh, Bus Station	1800		1830		1900		1930		2000		2030		2100		2130		2200	2230	2300
Atherton, Bag Lane		1815		1845		1915		1945		2015		2045		2115		2145			
Tyldesley, Astley Street	1809	1824	1839	1854	1909	1924	1939	1954	2009	2024	2039	2054	2109	2124	2139	2154	2209	2239	2309
Newearth Road/Busway	1815	1830	1845	1900	1915	1930	1945	2000	2015	2030	2045	2100	2115	2130	2145	2200	2215	2245	2315
Wardley, A580 Park and Ride	1822	1837	1852	1907	1922	1937	1950	2005	2020	2035	2050	2105	2120	2135	2150	2205	2220	2250	2320
Pendleton, Church	1832	1847	1902	1917	1932	1947	1957	2012	2027	2042	2057	2112	2127	2142	2157	2212	2227	2257	2327
Manchester, Albert Square	1850	1905	1920	1935	1950	2005	2014	2029	2044	2059	2114	2129	2144	2159	2214	2229	2244	2314	2344
Manchester Royal Infirmary	1903	1918	1933	1948	2003	2018	2027	2042	2057	2112	2127	2142	2157	2212	2227	2242	2257	2327	2357

Bus V4 does not run on Saturdays

Buses V1 and V2 do not use every stop along the route. Please see the list of stopping places on the route plan for details

♿ – All bus V1 and V2 journeys are run using easy access buses. See inside front cover of this leaflet for details

Leigh — Tyldesley — Manchester — Manchester Royal Infirmary Limited Stop V1
Atherton — Tyldesley — Manchester — Manchester Royal Infirmary Limited Stop V2

Saturdays

	V1	V1	V1	V1	V1	V1	V1	V1	V2	V1	V2	V1	V2	V1	V2	V1	V2	V1	V2
Leigh, Bus Station	0000	0100	0200	0300	0400	0500	0605	0635		0705		0735		0805		0835		0905	
Atherton, Bag Lane									0650		0720		0750		0819		0849		0911
Tyldesley, Astley Street	0009	0109	0209	0309	0409	0509	0615	0645	0700	0715	0730	0745	0800	0815	0830	0846	0901	0916	0923
Newearth Road/Busway	0015	0115	0215	0315	0415	0515	0621	0651	0706	0721	0736	0751	0806	0821	0836	0852	0907	0922	0929
Wardley, A580 Park and Ride	0020	0120	0220	0320	0420	0520	0627	0657	0712	0727	0742	0757	0812	0827	0842	0859	0914	0929	0936
Pendleton, Church	0027	0127	0227	0327	0427	0527	0636	0706	0721	0736	0751	0806	0821	0836	0851	0909	0924	0939	0946
Manchester, Albert Square	0040	0140	0240	0340	0440	0540	0650	0720	0735	0750	0805	0820	0835	0850	0905	0923	0938	0953	1000
Manchester Royal Infirmary	0053	0153	0253	0353	0453	0553	0704	0734	0749	0804	0819	0834	0849	0904	0919	0938	0953	1008	1015

	V1	V2	V1	V2	V1	V2	V1	V2	V1	V2	V1	V2	V1	V2	V1	V2	V1	V2	V1
Leigh, Bus Station	0920		0935		0950		1005		1020		1035		1050		1105		1120		1135
Atherton, Bag Lane		0926		0941		0956		1011		1026		1041		1056		1111		1126	
Tyldesley, Astley Street	0931	0938	0946	0953	1001	1008	1016	1023	1031	1038	1047	1054	1102	1109	1117	1124	1132	1139	1147
Newearth Road/Busway	0937	0944	0952	0959	1007	1014	1022	1029	1037	1045	1054	1101	1109	1116	1124	1131	1139	1146	1154
Wardley, A580 Park and Ride	0944	0951	0959	1006	1014	1021	1029	1036	1044	1052	1101	1108	1116	1123	1131	1138	1146	1153	1201
Pendleton, Church	0954	1001	1009	1016	1024	1031	1039	1046	1054	1102	1111	1118	1126	1133	1141	1148	1156	1203	1211
Manchester, Albert Square	1008	1015	1023	1030	1038	1045	1053	1100	1108	1119	1128	1135	1143	1150	1158	1205	1213	1220	1228
Manchester Royal Infirmary	1023	1030	1038	1045	1053	1100	1108	1115	1123	1134	1143	1150	1158	1205	1213	1220	1228	1235	1243

	V2	V1	V2	V1	V2	V1	V2	V1	V2	V1	V2	V1	V2	V1	V2	V1	V2	V1	V2
Leigh, Bus Station		1150		1205		1220		1235		1250		1305		1320		1335		1350	
Atherton, Bag Lane	1141		1156		1211		1226		1241		1256		1311		1326		1341		1356
Tyldesley, Astley Street	1154	1202	1209	1217	1224	1232	1239	1247	1254	1302	1309	1317	1324	1332	1339	1347	1354	1402	1409
Newearth Road/Busway	1201	1209	1216	1224	1231	1239	1246	1254	1301	1309	1316	1324	1331	1339	1346	1354	1401	1409	1416
Wardley, A580 Park and Ride	1208	1216	1223	1231	1238	1246	1253	1301	1308	1316	1323	1331	1338	1346	1353	1401	1408	1416	1423
Pendleton, Church	1218	1226	1233	1241	1248	1256	1303	1311	1318	1326	1333	1341	1348	1356	1403	1411	1418	1426	1433
Manchester, Albert Square	1235	1243	1250	1258	1307	1315	1322	1330	1337	1345	1352	1400	1407	1415	1422	1430	1437	1445	1452
Manchester Royal Infirmary	1250	1258	1305	1313	1322	1330	1337	1345	1352	1400	1407	1415	1422	1430	1437	1445	1452	1500	1507

Saturdays (continued)

	V1	V2	V1	V2	V1	V2	V1	V2	V1	V2	V1	V2	V1	V2	V1	V2	V1	V2	V1
Leigh, Bus Station	1405		1420		1435		1450		1505		1520		1535		1550		1605		1620
Atherton, Bag Lane		1411		1426		1441		1456		1511		1526		1541		1556		1611	
Tyldesley, Astley Street	1417	1424	1432	1439	1447	1454	1502	1509	1517	1524	1532	1539	1547	1554	1601	1608	1616	1623	1631
Newearth Road/Busway	1424	1431	1439	1446	1454	1501	1509	1516	1524	1531	1539	1546	1554	1600	1607	1614	1622	1629	1637
Wardley, A580 Park and Ride	1431	1438	1446	1453	1501	1508	1516	1523	1531	1538	1546	1553	1601	1607	1614	1621	1629	1636	1644
Pendleton, Church	1441	1448	1456	1503	1511	1518	1526	1533	1541	1548	1556	1603	1611	1617	1624	1631	1639	1646	1654
Manchester, Albert Square	1500	1507	1515	1522	1530	1537	1545	1552	1600	1607	1615	1622	1630	1635	1642	1649	1657	1704	1712
Manchester Royal Infirmary	1515	1522	1530	1537	1545	1552	1600	1607	1615	1622	1630	1637	1645	1650	1657	1704	1712	1719	1727

	V2	V1	V2	V1	V2	V1	V2	V1	V2	V1	V2	V1	V2	V1	V2	V1	V2	V1	V2
Leigh, Bus Station		1635		1650		1705		1735		1800		1830		1900		1930		2000	
Atherton, Bag Lane	1626		1641		1656		1719		1749		1815		1845		1915		1945		2015
Tyldesley, Astley Street	1638	1646	1653	1701	1708	1716	1731	1746	1801	1811	1826	1841	1856	1911	1925	1939	1954	2009	2024
Newearth Road/Busway	1644	1652	1659	1707	1714	1722	1737	1752	1807	1817	1832	1847	1902	1917	1930	1944	1959	2014	2029
Wardley, A580 Park and Ride	1651	1659	1706	1714	1721	1729	1744	1759	1814	1824	1839	1854	1909	1924	1935	1949	2004	2019	2034
Pendleton, Church	1701	1709	1716	1724	1731	1739	1754	1809	1824	1834	1849	1904	1919	1934	1942	1956	2011	2026	2041
Manchester, Albert Square	1719	1727	1734	1742	1749	1757	1812	1827	1842	1852	1907	1922	1937	1952	1959	2013	2028	2043	2058
Manchester Royal Infirmary	1734	1742	1749	1757	1804	1812	1826	1841	1856	1906	1921	1935	1950	2005	2012	2026	2041	2056	2111

	V1	V2	V1	V2	V1	V2	V1	V1	V1
Leigh, Bus Station	2030		2100		2130		2200	2230	2300
Atherton, Bag Lane		2045		2115		2145			
Tyldesley, Astley Street	2039	2054	2109	2124	2139	2154	2209	2239	2309
Newearth Road/Busway	2044	2059	2114	2129	2144	2159	2214	2244	2314
Wardley, A580 Park and Ride	2049	2104	2119	2134	2149	2204	2219	2249	2319
Pendleton, Church	2056	2111	2126	2141	2156	2211	2226	2256	2326
Manchester, Albert Square	2113	2128	2143	2158	2213	2228	2243	2313	2343
Manchester Royal Infirmary	2126	2141	2156	2211	2226	2241	2256	2326	2356

Bus V4 does not run on Saturdays

Buses V1 and V2 do not use every stop along the route. Please see the list of stopping places on the route plan for details

♿ – All bus V1 and V2 journeys are run using easy access buses. See inside front cover of this leaflet for details

Continues after route plan

Leigh — Tyldesley — Manchester — Manchester Royal Infirmary Limited Stop V1
Atherton — Tyldesley — Manchester — Manchester Royal Infirmary Limited Stop V2

Sundays and public holidays (except Christmas and New Year period)

	V1	V1	V1	V1	V1	V1	V1	V1	V1	V2	V1	V2	V1	V2	V1	V2	V1	V2	V1
Leigh, Bus Station	0000	0100	0200	0300	0400	0500	0600	0630	0700		0750		0835		0905		0935		1005
Atherton, Bag Lane										0719		0819		0849		0919		0949	
Tyldesley, Astley Street	0009	0109	0209	0309	0409	0509	0609	0640	0710	0730	0800	0830	0846	0901	0916	0931	0946	1001	1016
Newearth Road/Busway	0015	0115	0215	0315	0415	0515	0615	0646	0716	0736	0806	0836	0852	0907	0922	0937	0952	1007	1022
Wardley, A580 Park and Ride	0020	0120	0220	0320	0420	0520	0620	0652	0722	0742	0812	0842	0858	0913	0928	0944	0959	1014	1029
Pendleton, Church	0027	0127	0227	0327	0427	0527	0627	0701	0731	0752	0822	0852	0908	0923	0938	0954	1009	1024	1039
Manchester, Albert Square	0040	0140	0240	0340	0440	0540	0640	0712	0742	0804	0834	0906	0922	0937	0952	1009	1024	1039	1054
Manchester Royal Infirmary	0053	0153	0253	0353	0453	0553	0653	0725	0755	0817	0847	0921	0937	0952	1007	1024	1039	1054	1109

	V2		V1	V2	V1	V2		V1	V2	V1	V2	V1	V2	V1	V2	V1	V2	V1	V2
Leigh, Bus Station			35		05			1505		1535		1605		1635		1705		1735	
Atherton, Bag Lane	1019			49		19	mins		1519		1549		1619		1649		1719		1749
Tyldesley, Astley Street	1032	then	47	02	17	32	past	1517	1531	1546	1601	1616	1631	1646	1701	1716	1730	1745	1800
Newearth Road/Busway	1038	at	53	08	23	38	each	1523	1537	1552	1607	1622	1637	1652	1707	1722	1736	1751	1806
Wardley, A580 Park and Ride	1045		00	15	30	45	hour	1530	1543	1558	1613	1628	1643	1658	1713	1728	1742	1757	1812
Pendleton, Church	1055		10	25	40	55	until	1540	1553	1608	1623	1638	1653	1708	1723	1738	1752	1807	1822
Manchester, Albert Square	1110		25	40	55	10		1555	1608	1623	1638	1653	1708	1723	1738	1753	1805	1820	1835
Manchester Royal Infirmary	1125		40	55	10	25		1610	1623	1638	1653	1708	1723	1738	1753	1808	1819	1834	1849

	V1	V2	V1	V2	V1	V2	V1	V2	V1	V2	V1		V2	V1	V2	V1		V2	V1
Leigh, Bus Station	1800		1830		1900		1930		2000		2030			00		30			2300
Atherton, Bag Lane		1814		1844		1927		1957		2027			57		27		mins	2257	
Tyldesley, Astley Street	1810	1825	1840	1855	1910	1937	1940	2007	2010	2037	2040	then	07	10	37	40	past	2307	2310
Newearth Road/Busway	1816	1831	1846	1901	1916		1946		2016		2045	at		15		45	each		2315
Wardley, A580 Park and Ride	1822	1837	1852	1907	1922		1952		2022		2050			20		50	hour		2320
Pendleton, Church	1832	1847	1900	1915	1930		2000		2030		2058			28		58	until		2328
Manchester, Albert Square	1845	1900	1913	1928	1943		2013		2043		2111			41		11			2341
Manchester Royal Infirmary	1859	1914	1926	1941	1956		2026		2056		2124			54		24			2354

Bus V4 does not run on Sundays or public holidays

For details of buses during the Christmas and New Year period, please phone 0161 244 1000

Buses V1 and V2 do not use every stop along the route. Please see the list of stopping places on the route plan for details

♿ – All bus V1 and V2 journeys are run using easy access buses. See inside front cover of this leaflet for details

Manchester Royal Infirmary — Manchester — Tyldesley — Leigh Limited Stop V1
Manchester Royal Infirmary — Manchester — Tyldesley — Atherton Limited Stop V2

Mondays to Fridays

	V1 M	V1 NM	V1	V1	V1	V1	V1	V1	V1	V1	V2	V1	V2	V1	V1	V2	V1	V1	V2
Manchester Royal Infirmary	0000	0000	0030	0130	0230	0330	0430	0500	0530	0600	0615	0630	0640	0655	0705	0715	0725	0735	0743
Manchester, St Peter's Square	0013	0015	0043	0143	0243	0343	0443	0515	0545	0615	0631	0646	0656	0711	0721	0731	0741	0751	0759
Pendleton, Church	0025	0026	0054	0154	0254	0354	0454	0525	0555	0625	0642	0657	0707	0722	0732	0742	0752	0802	0810
Wardley, A580 Park and Ride	0034	0034	0101	0201	0301	0401	0501	0533	0603	0633	0651	0706	0716	0731	0741	0751	0801	0811	0819
Newearth Road/Busway	0041	0040	0107	0207	0307	0407	0507	0539	0609	0639	0659	0714	0724	0739	0749	0759	0809	0819	0827
Tyldesley, Astley Street	0047	0046	0113	0213	0313	0413	0513	0546	0616	0646	0707	0722	0732	0747	0757	0807	0817	0827	0835
Atherton, Bag Lane											0717		0742			0817			0845
Leigh, Bus Station	0055	0053	0120	0220	0320	0420	0520	0554	0624	0654		0730		0755	0805		0825	0836	

	V1	V2	V1	V2	V1	V2	V1	V2	V1	V2	V1	V2	V1	V2	V1	V2	V1	V2	V1
Manchester Royal Infirmary	0748	0758	0808	0813	0821	0828	0835	0843	0850	0858	0905	0913	0920	0928	0935	0943	0950	0958	1005
Manchester, St Peter's Square	0804	0814	0824	0827	0835	0842	0849	0857	0904	0912	0919	0927	0934	0942	0949	0957	1004	1012	1019
Pendleton, Church	0815	0825	0835	0839	0847	0854	0901	0909	0916	0924	0931	0939	0946	0954	1001	1009	1016	1024	1031
Wardley, A580 Park and Ride	0824	0834	0844	0849	0857	0904	0911	0919	0926	0934	0941	0949	0956	1004	1011	1019	1026	1034	1041
Newearth Road/Busway	0832	0842	0852	0856	0904	0911	0918	0926	0933	0941	0948	0956	1003	1011	1018	1026	1033	1041	1048
Tyldesley, Astley Street	0840	0850	0900	0902	0910	0917	0924	0932	0939	0947	0954	1002	1009	1017	1024	1032	1039	1047	1054
Atherton, Bag Lane		0900		0912		0927		0942		0957		1012		1027		1042		1057	
Leigh, Bus Station	0849		0909		0919		0933		0948		1003		1018		1033		1048		1103

	V2	V1	V2	V1	V2	V1	V2	V1	V2	V1	V2	V1	V2	V1	V2	V1	V2	V1	V2
Manchester Royal Infirmary	1013	1020	1028	1035	1043	1050	1058	1105	1113	1120	1128	1135	1143	1150	1158	1205	1213	1220	1228
Manchester, St Peter's Square	1027	1034	1042	1049	1057	1104	1112	1119	1127	1134	1142	1149	1157	1205	1213	1220	1228	1235	1243
Pendleton, Church	1039	1046	1054	1101	1109	1116	1124	1131	1139	1146	1154	1201	1209	1218	1226	1233	1241	1248	1256
Wardley, A580 Park and Ride	1049	1056	1104	1111	1119	1126	1134	1141	1149	1156	1204	1211	1219	1228	1236	1243	1251	1258	1306
Newearth Road/Busway	1056	1103	1111	1118	1126	1133	1141	1148	1156	1203	1211	1218	1226	1235	1243	1250	1258	1305	1313
Tyldesley, Astley Street	1102	1109	1117	1124	1132	1139	1147	1154	1202	1209	1217	1224	1232	1241	1249	1256	1304	1311	1319
Atherton, Bag Lane	1112		1127		1142		1157		1212		1227		1242		1259		1314		1329
Leigh, Bus Station		1118		1133		1148		1203		1218		1233		1251		1306		1321	

Buses V1 and V2 do not use every stop along the route. Please see the list of stopping places on the route plan for details

M – Mondays only. NM – Not Mondays

♿ – All bus V1 and V2 journeys are run using easy access buses. See inside front cover of this leaflet for details

V1 V2 V4

Key

- Bus route
- Train line
- Tram line
- Direction of travel
- Bus station/connection point
- Train station
- Metrolink stop
- Hospital
- V1 Terminus
- Busway stops

Stopping places:

V1
Leigh, Bus Station
The Loom
East Bond Street
then all stops on the busway to
Newearth Road
then at
Newearth Road/East Lancs Road
Walkden Road
Old Clough Lane
A580 Park and Ride
Moorside Road
Hello Hotel
Barton Road
Pendleton, Church
Frederick Road
Salford Crescent Station
University of Salford
Oldfield Road
Salford Cathedral
Salford Central Station
Bridge Street
John Dalton Street/Deansgate (from Manchester)
John Dalton Street/St James's Square (to Manchester)
Then at all stops to/from Manchester Royal Infirmary

V2
Atherton, Bag Lane
Mealhouse Lane (to Manchester)
Market Street (from Manchester)
Atherton Arms (to Manchester)
Hamilton Street (from Manchester)
Robert Street
Tyldesley, Stanley Street/Square
Astley Street
then all stops on the busway to
Newearth Road
then at
Newearth Road/East Lancs Road
then as bus V1

V4
Newearth Road/East Lancs Road
then as bus V1

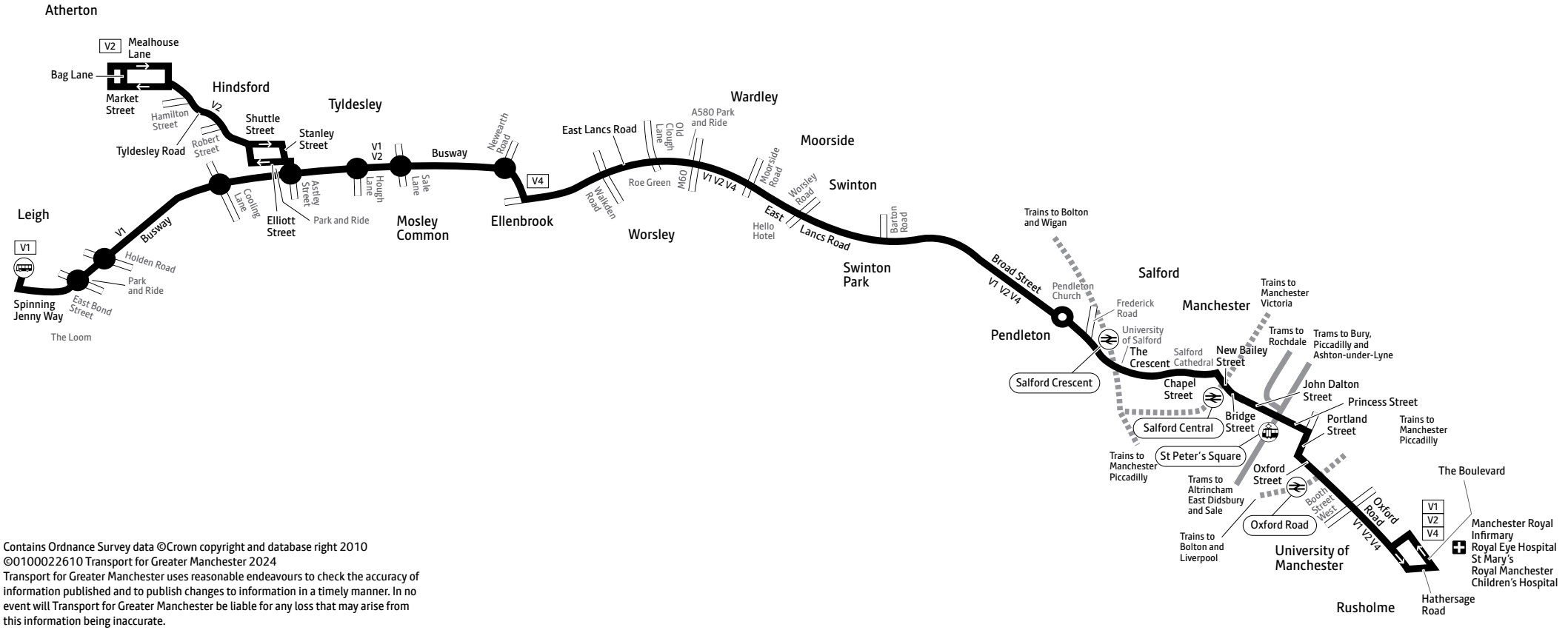

Contains Ordnance Survey data ©Crown copyright and database right 2010
©0100022610 Transport for Greater Manchester 2024
Transport for Greater Manchester uses reasonable endeavours to check the accuracy of information published and to publish changes to information in a timely manner. In no event will Transport for Greater Manchester be liable for any loss that may arise from this information being inaccurate.

Manchester Royal Infirmary — Manchester — Tyldesley — Leigh Limited Stop V1
Manchester Royal Infirmary — Manchester — Tyldesley — Atherton Limited Stop V2
Manchester Royal Infirmary — Manchester — Ellenbrook Limited Stop V4

Mondays to Fridays (continued)

	V1	V2	V1	V2	V1	V2	V1	V2	V1	V2	V1	V2	V1	V2	V1	V2	V1	V2	V1
Manchester Royal Infirmary	1235	1243	1250	1258	1305	1313	1320	1328	1335	1343	1350	1358	1405	1413	1420	1428	1435	1443	1450
Manchester, St Peter's Square	1250	1258	1305	1313	1320	1328	1335	1343	1350	1358	1406	1414	1421	1429	1436	1444	1451	1459	1507
Pendleton, Church	1303	1311	1318	1326	1333	1341	1348	1356	1403	1411	1420	1428	1435	1443	1450	1458	1505	1513	1523
Wardley, A580 Park and Ride	1313	1321	1328	1336	1343	1351	1358	1406	1413	1421	1431	1439	1446	1454	1501	1509	1516	1524	1535
Newearth Road/Busway	1320	1328	1335	1343	1350	1358	1405	1413	1420	1428	1439	1447	1454	1502	1509	1517	1524	1532	1544
Tyldesley, Astley Street	1326	1334	1341	1349	1356	1404	1411	1419	1426	1434	1446	1454	1501	1509	1516	1524	1531	1539	1551
Atherton, Bag Lane		1344		1359		1414		1429		1444		1504		1519		1534		1549	
Leigh, Bus Station	1336		1351		1406		1421		1436		1456		1511		1526		1541		1600

	V2	V1	V2	V1	V4	V2	V1	V2	V1	V4	V2	V1	V1	V1	V2	V4	V1	V1	V1
Manchester Royal Infirmary	1458	1505	1513	1520	1523	1528	1535	1543	1550	1553	1558	1605	1610	1615	1620	1623	1625	1635	1645
Manchester, St Peter's Square	1515	1522	1530	1537	1540	1545	1555	1603	1610	1613	1618	1625	1630	1635	1640	1643	1645	1655	1705
Pendleton, Church	1531	1538	1546	1553	1556	1601	1612	1620	1627	1630	1635	1642	1647	1652	1657	1700	1702	1712	1722
Wardley, A580 Park and Ride	1543	1550	1558	1605	1608	1613	1626	1634	1641	1644	1649	1656	1701	1706	1711	1714	1716	1726	1735
Newearth Road/Busway	1552	1559	1607	1614	1617	1622	1635	1643	1650	1653	1658	1705	1710	1715	1720	1723	1725	1735	1743
Tyldesley, Astley Street	1559	1606	1614	1621		1629	1642	1650	1657		1705	1712	1717	1722	1727		1732	1742	1750
Atherton, Bag Lane	1609		1624			1639		1659			1715				1737				
Leigh, Bus Station		1615		1630			1651		1706			1721	1726	1731			1741	1751	1759

	V4	V2	V1	V1	V1	V1	V4	V2	V1	V1	V1	V2	V1	V1	V2	
Manchester Royal Infirmary		1650	1655	1700	1705	1715		1720	1725	1735	1745	1750	1755	1805	1815	
Manchester, St Peter's Square	1707	1710	1715	1720	1725	1734	1737	1739	1744	1754	1804	1809	1812	1822	1832	
Pendleton, Church	1724	1727	1732	1737	1742	1750	1753	1755	1800	1810	1820	1825	1827	1837	1847	then
Wardley, A580 Park and Ride	1737	1740	1745	1750	1755	1801	1804	1806	1811	1821	1831	1836	1837	1847	1857	as
Newearth Road/Busway	1745	1748	1753	1758	1803	1809	1812	1814	1819	1829	1839	1844	1844	1854	1904	shown
Tyldesley, Astley Street		1755	1800	1805	1810	1816		1821	1826	1836	1846	1851	1850	1900	1910	below
Atherton, Bag Lane		1805						1831				1901			1920	
Leigh, Bus Station			1809	1814	1819	1825			1835	1845	1855		1859	1909		

Mondays to Thursdays

	V1	V1	V2	V1	V1	V2	V1	V2	V1	V2	V1	V2	V1	V2	V1	V2	V1	V2	V1
Manchester Royal Infirmary	1825	1835	1845	1855	1905	1915	1930	1945	2000	2015	2030	2045	2100	2115	2130	2145	2200	2215	2230
Manchester, St Peter's Square	1841	1851	1900	1910	1920	1930	1945	2000	2015	2030	2045	2100	2115	2130	2145	2200	2215	2230	2245
Pendleton, Church	1854	1904	1912	1922	1932	1942	1957	2012	2027	2042	2057	2112	2127	2142	2157	2212	2227	2242	2257
Wardley, A580 Park and Ride	1903	1913	1921	1931	1941	1950	2005	2020	2035	2050	2105	2120	2135	2150	2205	2220	2235	2250	2305
Newearth Road/Busway	1910	1920	1928	1938	1948	1957	2012	2027	2042	2057	2112	2127	2142	2157	2212	2227	2242	2257	2312
Tyldesley, Astley Street	1916	1926	1934	1944	1954	2003	2018	2033	2048	2103	2118	2133	2148	2203	2218	2233	2248	2303	2318
Atherton, Bag Lane			1943			2010		2040		2110		2140		2210		2240		2310	
Leigh, Bus Station	1924	1934		1952	2002		2025		2055		2125		2155		2225		2255		2325

	V2	V1	V1
Manchester Royal Infirmary	2245	2300	2330
Manchester, St Peter's Square	2300	2315	2345
Pendleton, Church	2311	2326	2356
Wardley, A580 Park and Ride	2319	2334	0004
Newearth Road/Busway	2325	2340	0010
Tyldesley, Astley Street	2331	2346	0016
Atherton, Bag Lane	2338		
Leigh, Bus Station		2353	0023

Fridays

	V1	V1	V2	V1	V1	V2	V1	V2	V1	V2	V1	V2	V1	V2	V1	V2	V1	V2	V1
Manchester Royal Infirmary	1825	1835	1845	1855	1905	1915	1930	1945	2000	2015	2030	2045	2100	2115	2130	2145	2200	2215	2230
Manchester, St Peter's Square	1842	1852	1902	1912	1922	1932	1946	2001	2016	2031	2046	2101	2116	2131	2146	2201	2216	2231	2246
Pendleton, Church	1856	1906	1916	1926	1936	1946	2000	2015	2030	2045	2100	2115	2130	2145	2200	2215	2230	2245	2300
Wardley, A580 Park and Ride	1905	1915	1925	1935	1945	1955	2009	2024	2039	2054	2109	2124	2139	2154	2209	2224	2239	2254	2309
Newearth Road/Busway	1912	1922	1932	1942	1952	2002	2016	2031	2046	2101	2116	2131	2146	2201	2216	2231	2246	2301	2315
Tyldesley, Astley Street	1919	1929	1939	1949	1959	2009	2022	2037	2052	2107	2122	2137	2152	2207	2222	2237	2252	2307	2321
Atherton, Bag Lane			1948			2016		2044		2114		2144		2214		2244		2314	
Leigh, Bus Station	1928	1938		1958	2008		2030		2100		2130		2200		2230		2300		2329

Buses V1, V2 and V4 do not use every stop along the route. Please see the list of stopping places on the route plan for details
Bus V4 may be run using standard buses not busway buses
♿ – All bus V1, V2 and V4 journeys are run using easy access buses. See inside front cover of this leaflet for details

Manchester Royal Infirmary — Manchester — Tyldesley — Leigh Limited Stop V1
Manchester Royal Infirmary — Manchester — Tyldesley — Atherton Limited Stop V2

Fridays (continued)

	V2	V1	V1
Manchester Royal Infirmary	2245	2300	2330
Manchester, St Peter's Square	2301	2316	2346
Pendleton, Church	2315	2330	0000
Wardley, A580 Park and Ride	2324	2339	0009
Newearth Road/Busway	2330	2345	0015
Tyldesley, Astley Street	2336	2351	0021
Atherton, Bag Lane	2343		
Leigh, Bus Station		2359	0029

Saturdays

	V1	V1	V1	V1	V1	V1	V1	V1	V1	V1	V1	V2	V1	V2	V1	V2	V1	V2	V1
Manchester Royal Infirmary	0000	0030	0130	0230	0330	0430	0530	0630	0705	0735	0755	0810	0825	0840	0855	0910	0925	0940	0950
Manchester, St Peter's Square	0016	0043	0143	0243	0343	0443	0543	0643	0720	0750	0810	0825	0840	0855	0910	0925	0940	0956	1006
Pendleton, Church	0030	0054	0154	0254	0354	0454	0554	0654	0730	0800	0820	0835	0850	0905	0920	0935	0950	1007	1017
Wardley, A580 Park and Ride	0039	0101	0201	0301	0401	0501	0601	0701	0738	0808	0828	0843	0858	0913	0928	0944	0959	1017	1027
Newearth Road/Busway	0045	0107	0207	0307	0407	0507	0607	0707	0744	0814	0834	0849	0904	0919	0934	0951	1006	1025	1035
Tyldesley, Astley Street	0051	0113	0213	0313	0413	0513	0613	0713	0750	0820	0840	0855	0910	0925	0940	0958	1013	1032	1042
Atherton, Bag Lane												0905		0935		1008		1042	
Leigh, Bus Station	0059	0120	0220	0320	0420	0520	0620	0720	0758	0828	0848		0918		0948		1022		1051

	V1	V2	V1	V2	V1	V2	V1	V2	V1	V2	V1	V2	V1	V2	V1	V2	V1	V2	V1
Manchester Royal Infirmary	1005	1013	1020	1028	1035	1043	1050	1058	1105	1113	1120	1128	1135	1143	1150	1158	1205	1213	1220
Manchester, St Peter's Square	1021	1029	1036	1044	1051	1059	1106	1114	1121	1129	1136	1144	1151	1159	1206	1214	1221	1229	1236
Pendleton, Church	1032	1040	1047	1055	1102	1110	1117	1125	1132	1140	1147	1155	1202	1210	1217	1225	1232	1240	1247
Wardley, A580 Park and Ride	1042	1050	1057	1105	1112	1120	1127	1135	1142	1150	1157	1205	1212	1220	1227	1235	1242	1250	1257
Newearth Road/Busway	1050	1058	1105	1113	1120	1128	1135	1143	1150	1158	1205	1213	1220	1228	1235	1243	1250	1258	1305
Tyldesley, Astley Street	1057	1105	1112	1120	1127	1135	1142	1150	1157	1205	1212	1220	1227	1235	1242	1250	1257	1305	1312
Atherton, Bag Lane		1115		1130		1145		1200		1215		1230		1245		1300		1315	
Leigh, Bus Station	1106		1121		1136		1151		1206		1221		1236		1251		1306		1321

Saturdays (continued)

	V2	V1	V2	V1	V2	V1	V2	V1	V2	V1	V2	V1	V2	V1	V2	V1	V2	V1	V2
Manchester Royal Infirmary	1228	1235	1243	1250	1258	1305	1313	1320	1328	1335	1343	1350	1358	1405	1413	1420	1428	1435	1443
Manchester, St Peter's Square	1244	1251	1259	1306	1314	1321	1329	1336	1344	1351	1359	1406	1414	1421	1429	1436	1444	1451	1459
Pendleton, Church	1255	1302	1310	1317	1327	1334	1342	1349	1357	1404	1412	1419	1427	1434	1442	1449	1457	1504	1512
Wardley, A580 Park and Ride	1305	1312	1320	1327	1337	1344	1352	1359	1407	1414	1422	1429	1437	1444	1452	1459	1507	1514	1522
Newearth Road/Busway	1313	1320	1328	1335	1344	1351	1359	1406	1414	1421	1429	1436	1444	1451	1459	1506	1514	1521	1529
Tyldesley, Astley Street	1320	1327	1335	1342	1351	1358	1406	1413	1421	1428	1436	1443	1451	1458	1506	1513	1521	1528	1536
Atherton, Bag Lane	1330		1345		1401		1416		1431		1446		1501		1516		1531		1546
Leigh, Bus Station		1336		1351		1407		1422		1437		1452		1507		1522		1537	

	V1	V2	V1	V2	V1	V2	V1	V2	V1	V2	V1	V2	V1	V2	V1	V2	V1	V2	V1
Manchester Royal Infirmary	1450	1458	1505	1513	1520	1528	1535	1543	1550	1558	1605	1613	1620	1628	1635	1643	1650	1658	1705
Manchester, St Peter's Square	1506	1514	1521	1529	1536	1544	1551	1600	1607	1615	1622	1630	1637	1645	1652	1700	1707	1715	1722
Pendleton, Church	1519	1527	1534	1542	1549	1557	1604	1614	1621	1629	1636	1644	1651	1659	1706	1714	1721	1729	1736
Wardley, A580 Park and Ride	1529	1537	1544	1552	1559	1607	1614	1624	1631	1639	1646	1654	1701	1709	1716	1724	1731	1739	1746
Newearth Road/Busway	1536	1544	1551	1559	1606	1614	1621	1631	1638	1646	1653	1701	1708	1716	1723	1731	1738	1746	1753
Tyldesley, Astley Street	1543	1551	1558	1606	1613	1621	1628	1638	1645	1653	1700	1708	1715	1723	1730	1738	1745	1753	1800
Atherton, Bag Lane		1601		1616		1631		1648		1703		1718		1733		1748		1803	
Leigh, Bus Station	1552		1607		1622		1637		1654		1709		1724		1739		1754		1809

	V2	V1	V2	V1	V2	V1	V2	V1	V2	V1	V2	V1	V1	V2	V1	V2	V1	V2	V1
Manchester Royal Infirmary	1713	1720	1728	1735	1743	1755	1810	1825	1840	1855	1910	1920	1930	1945	2000	2015	2030	2045	2100
Manchester, St Peter's Square	1730	1737	1745	1752	1800	1812	1827	1842	1857	1912	1927	1937	1946	2001	2016	2031	2046	2101	2116
Pendleton, Church	1744	1751	1759	1806	1814	1826	1841	1856	1911	1926	1941	1951	2000	2015	2030	2045	2100	2115	2130
Wardley, A580 Park and Ride	1754	1801	1808	1815	1823	1835	1850	1905	1920	1935	1950	2000	2009	2024	2039	2054	2109	2124	2139
Newearth Road/Busway	1801	1808	1815	1822	1830	1842	1857	1912	1927	1942	1957	2007	2015	2030	2045	2100	2115	2130	2145
Tyldesley, Astley Street	1808	1815	1822	1829	1837	1849	1904	1919	1934	1949	2004	2014	2021	2036	2051	2106	2121	2136	2151
Atherton, Bag Lane	1818		1832		1847		1914		1944		2014			2045		2115		2145	
Leigh, Bus Station		1824		1838		1858		1928		1958		2023	2029		2059		2129		2159

Bus V4 does not run on Saturdays

Buses V1 and V2 do not use every stop along the route. Please see the list of stopping places on the route plan for details

♿ – All bus V1 and V2 journeys are run using easy access buses. See inside front cover of this leaflet for details

Manchester Royal Infirmary — Manchester — Tyldesley — Leigh Limited Stop V1
Manchester Royal Infirmary — Manchester — Tyldesley — Atherton Limited Stop V2

Saturdays (continued)

	V2	V1	V2	V1	V2	V1	V2	V1	V1
Manchester Royal Infirmary	2115	2130	2145	2200	2215	2230	2245	2300	2330
Manchester, St Peter's Square	2131	2146	2201	2216	2231	2246	2301	2316	2346
Pendleton, Church	2145	2200	2215	2230	2245	2300	2315	2330	0000
Wardley, A580 Park and Ride	2154	2209	2224	2239	2254	2309	2324	2339	0009
Newearth Road/Busway	2200	2215	2230	2245	2300	2315	2330	2345	0015
Tyldesley, Astley Street	2206	2221	2236	2251	2306	2321	2336	2351	0021
Atherton, Bag Lane	2215		2245		2315		2345		
Leigh, Bus Station		2229		2259		2329		2359	0029

Sundays and public holidays (except Christmas and New Year period)

	V1	V1	V1	V1	V1	V1	V1	V1	V1	V1	V1	V2	V1	V2	V1	V2	V1	V2	V1
Manchester Royal Infirmary	0000	0030	0130	0230	0330	0430	0530	0630	0730	0800	0825	0855	0925	0940	0955	1010	1025	1040	1055
Manchester, St Peter's Square	0016	0043	0143	0243	0343	0443	0543	0643	0742	0812	0837	0908	0938	0955	1010	1025	1040	1055	1110
Pendleton, Church	0030	0054	0154	0254	0354	0454	0554	0654	0752	0822	0847	0919	0949	1007	1022	1037	1052	1107	1122
Wardley, A580 Park and Ride	0039	0101	0201	0301	0401	0501	0601	0701	0801	0831	0856	0928	0958	1016	1031	1046	1101	1116	1131
Newearth Road/Busway	0045	0107	0207	0307	0407	0507	0607	0707	0807	0837	0902	0935	1005	1023	1038	1053	1108	1123	1138
Tyldesley, Astley Street	0051	0113	0213	0313	0413	0513	0613	0713	0813	0843	0908	0941	1011	1029	1044	1059	1114	1129	1144
Atherton, Bag Lane												0951		1039		1109		1139	
Leigh, Bus Station	0059	0120	0220	0320	0420	0520	0620	0720	0821	0851	0916		1020		1053		1123		1153

	V2	V1	V2	V1	V2	V1	V2	V1	V2	V1	V2	V1	V2	V1	V2	V1	V2	V1	V2
Manchester Royal Infirmary	1110	1125	1140	1155	1210	1225	1240	1255	1310	1325	1340	1355	1410	1425	1440	1455	1510	1525	1540
Manchester, St Peter's Square	1125	1140	1155	1210	1225	1240	1255	1310	1325	1340	1355	1410	1425	1440	1455	1510	1525	1540	1557
Pendleton, Church	1137	1152	1207	1222	1237	1252	1307	1322	1338	1353	1408	1423	1438	1453	1508	1523	1538	1553	1611
Wardley, A580 Park and Ride	1146	1201	1216	1231	1246	1301	1316	1331	1348	1403	1418	1433	1448	1503	1518	1533	1548	1603	1621
Newearth Road/Busway	1153	1208	1223	1238	1253	1308	1323	1338	1355	1410	1425	1440	1455	1510	1525	1540	1555	1610	1628
Tyldesley, Astley Street	1159	1214	1229	1244	1259	1314	1329	1344	1401	1416	1431	1446	1501	1516	1531	1546	1601	1616	1634
Atherton, Bag Lane	1209		1239		1309		1339		1411		1441		1511		1541		1611		1644
Leigh, Bus Station		1223		1253		1323		1353		1425		1455		1525		1555		1625	

Sundays and public holidays (except Christmas and New Year period) (continued)

	V1	V2	V1	V2	V1	V2	V1	V2	V1	V2	V1	V2	V1	V2	V1	V2	V1	V2	V1
Manchester Royal Infirmary	1555	1610	1625	1640	1655	1710	1725	1740	1755	1810	1825	1840	1855	1910	1930	1945	2000		2030
Manchester, St Peter's Square	1612	1627	1642	1657	1711	1725	1740	1755	1810	1825	1840	1853	1908	1923	1943	1958	2013		2043
Pendleton, Church	1626	1641	1656	1711	1724	1738	1753	1808	1823	1838	1853	1905	1920	1935	1955	2010	2025		2055
Wardley, A580 Park and Ride	1636	1651	1706	1721	1733	1747	1802	1817	1832	1847	1902	1914	1929	1944	2004	2019	2034		2104
Newearth Road/Busway	1643	1658	1713	1728	1740	1754	1809	1824	1839	1854	1909	1921	1936	1951	2011	2026	2041		2111
Tyldesley, Astley Street	1649	1704	1719	1734	1746	1800	1815	1830	1845	1900	1915	1927	1942	1957	2017	2032	2047	2047	2117
Atherton, Bag Lane		1714		1744		1809		1839		1909		1936		2006		2041		2056	
Leigh, Bus Station	1658		1728		1755		1823		1853		1923		1950		2025		2055		2125

	V2	V1	V2	V1	V2	V1	V2	V1	V2	V1	V1
Manchester Royal Infirmary		2100		2130		2200		2230		2300	2330
Manchester, St Peter's Square		2113		2143		2213		2243		2313	2343
Pendleton, Church		2125		2155		2225		2255		2325	2355
Wardley, A580 Park and Ride		2134		2204		2234		2304		2334	0004
Newearth Road/Busway		2141		2211		2241		2311		2341	0011
Tyldesley, Astley Street	2117	2147	2147	2217	2217	2247	2247	2317	2317	2347	0017
Atherton, Bag Lane	2126		2156		2226		2256		2326		
Leigh, Bus Station		2155		2225		2255		2325		2355	0025

Bus V4 does not run on Saturdays, Sundays or public holidays
For details of buses during the Christmas and New Year period, please phone 0161 244 1000
Buses V1 and V2 do not use every stop along the route. Please see the list of stopping places on the route plan for details
♿ – All bus V1 and V2 journeys are run using easy access buses. See inside front cover of this leaflet for details

From 28 January
X39
Minor changes to times

For public transport information visit **beenetwork.com**

or phone **0161 244 1000**

7am – 8pm Mon to Fri
8am – 8pm Sat, Sun & public holidays

PO Box 429, Manchester, M1 3BG
©Transport for Greater Manchester 23-SC-0677–3500–1223

BEE NETWORK

Bus

X39

Easy access on all buses

Farnworth
New Bury
Little Hulton
Walkden
Swinton
Pendleton
Manchester

From 28 January 2024

Transport for Greater Manchester

This timetable is also available at **beenetwork.com**

For information about using public transport phone our friendly team on **0161 244 1000** 7am – 8pm Mon to Fri 8am – 8pm Sat, Sun and public holidays or download the Bee Network app

Other formats

To ask for leaflets to be sent to you, or to request large print, Braille or recorded information phone **0161 244 1000** or visit **beenetwork.com**

Easy access on buses

All buses have no steps at the entrance, making getting on and off easier. Low floor buses have a ramp for access and a dedicated space for wheelchairs and pushchairs inside the bus. Ask the driver for any assistance you require.

Using this timetable

Timetables show the direction of travel, bus numbers and the days of the week. Main stops on the route are listed on the left. Where no time is shown against a particular stop, it means the bus does not stop there on that journey.

Check any letters which are shown in the timetable against the key at the bottom of the page.

Where to find information about service changes

Visit **beenetwork.com** or download the Bee Network app.

Check the service change posters displayed in the bus station or pick up a service change leaflet from your local library, town hall, shops, post office, community centre and lots of other places.

Lost property

For lost property information visit **beenetwork.com/lost-property**

Using the 24 hour clock

Times are shown in four figures. The first two are the hour and the last two are the minutes.

0753 is 53 minutes past 7am morning.

1953 is 53 minutes past 7pm evening.

Information and tickets

There's a range of tickets to use on buses and multi-modal tickets for buses, trams and trains. For more information on which is the best ticket for you, visit **beenetwork.com**, download the Bee Network app or call into one of our information and ticket offices in bus stations where the team will provide you with journey planning advice on buses, trams and trains.

Information and tickets office

Manchester Shudehill Interchange
Monday to Saturday: 7am – 6pm
Sunday: 8.30am – 4pm
Public holidays: 8am – 5.20pm

Printed on paper made from 100% post-consumer waste, using sustainable inks or toners.

X39

Route in Manchester city centre

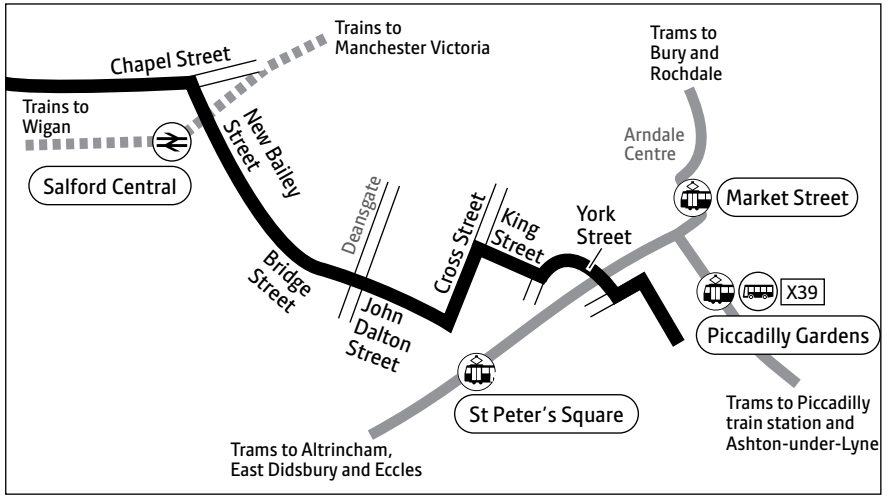

Key

- Bus route
- Train line
- Tram line
- Direction of travel
- Bus station/connection point
- Train station
- Metrolink stop
- X39 Terminus

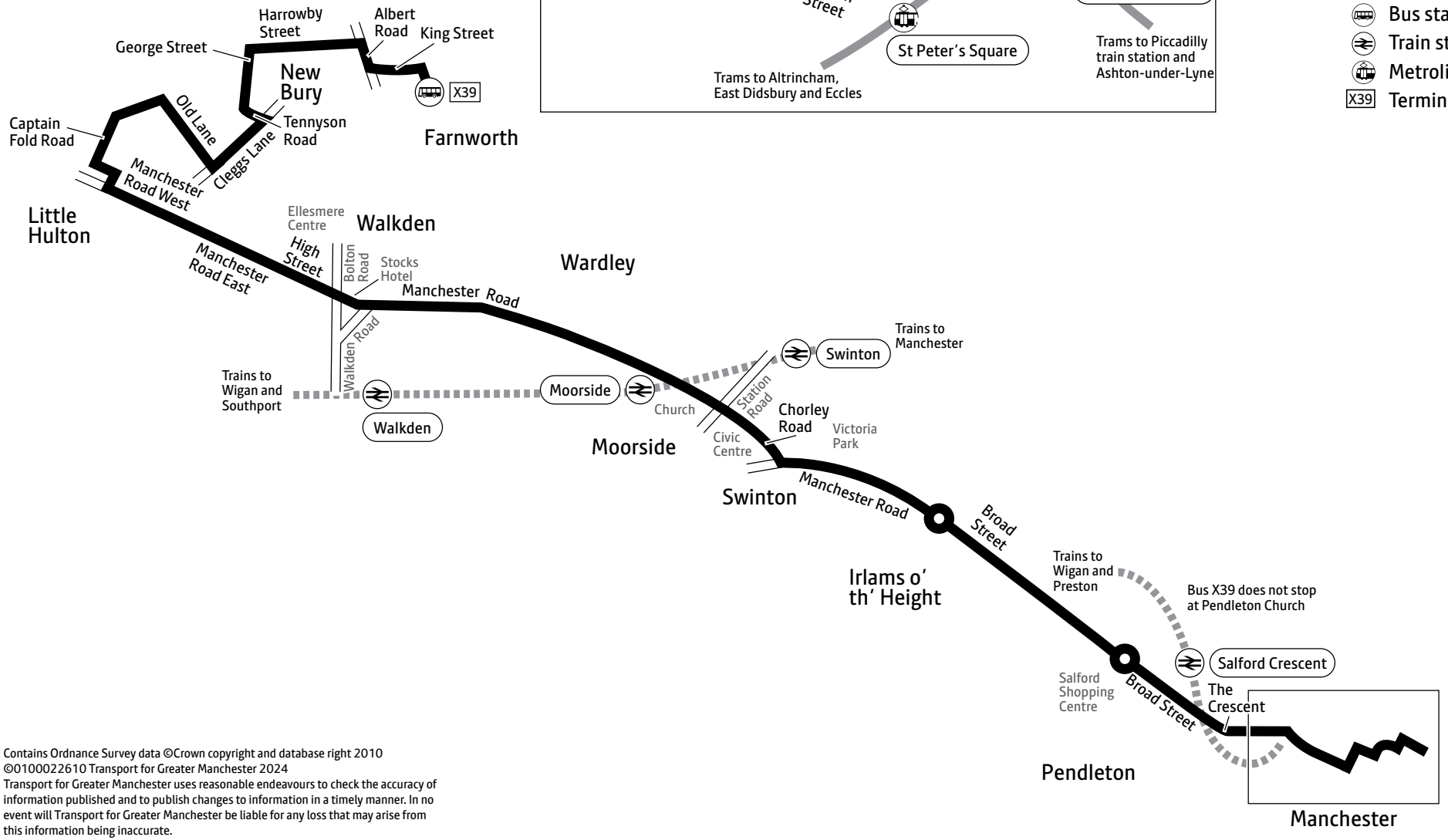

Contains Ordnance Survey data ©Crown copyright and database right 2010
©0100022610 Transport for Greater Manchester 2024
Transport for Greater Manchester uses reasonable endeavours to check the accuracy of information published and to publish changes to information in a timely manner. In no event will Transport for Greater Manchester be liable for any loss that may arise from this information being inaccurate.

Farnworth — Little Hulton — Walkden — Swinton — Manchester X39

Mondays to Fridays

Farnworth, Bus Station	0640	0705
Little Hulton, Precinct	0658	0725
Walkden, Stocks Hotel	0708	0736
Swinton, Civic Centre	0721	0747
Manchester, Piccadilly Gardens	0746	0817

Bus X39 does not run on Saturdays, Sundays or public holidays or from Manchester

♿ – All bus X39 journeys are run using easy access buses. See inside front cover of this leaflet for details

Summer times: between mid July and early September, some timetables will be different. Check beenetwork.com for details

mode

transport planning

keep up with mode:

Birmingham
0121 794 8390

London
020 3848 9719

Manchester
0161 464 9495

info@modetransport.co.uk modetransport.co.uk @mode_transport