Copyright of this drawing is vested in 5plus Architect and it must not be copied or reproduced without written consent.
Figured dimensions only are to be taken from this drawing, DO NOT SCALE OFF THIS DRAWING ..... IF IN DOUBT ASK

All contractors must visit the site and be responsible for taking and checking all dimensions relative to their work, 5plus architects are to be advised of any variation between drawings and site conditions.

Electronic data/ drawings issued as 'read only' and should not be interrogated for measurement, All dimensions and levels should be 'read only' from those values stated in text, on the drawings

KEY PLAN:

Area in abeyance.

Revision.

NOTE:

Drawing based on survey information by others.

Drawing to read in conjunction with Landscape (TPM) information and Transport (SK) information .

(Please print in colour)

Application Boundary

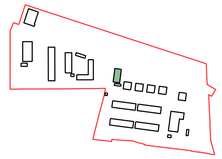

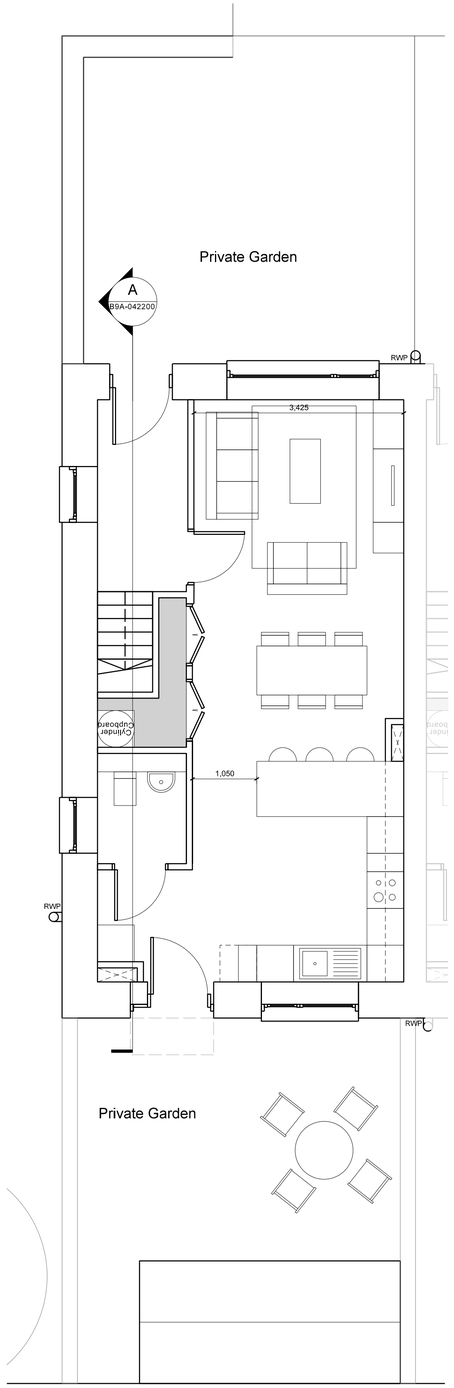

GROUND FLOOR PLAN

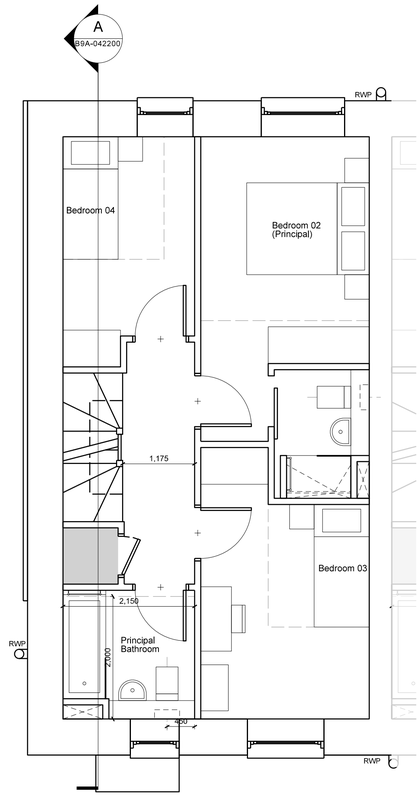

FIRST FLOOR PLAN

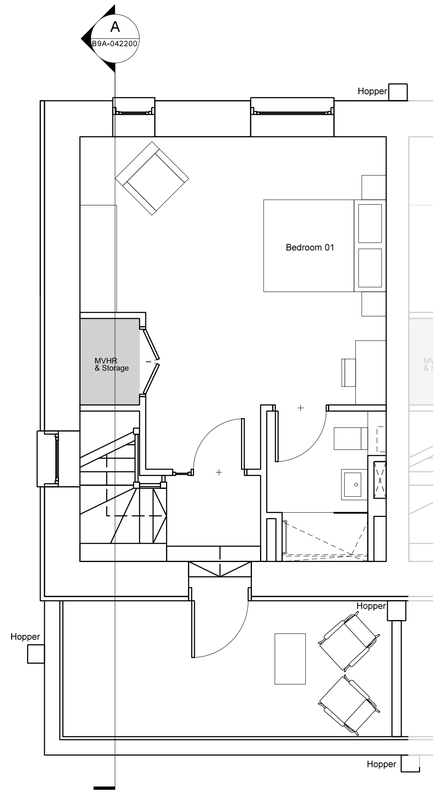

SECOND FLOOR PLAN

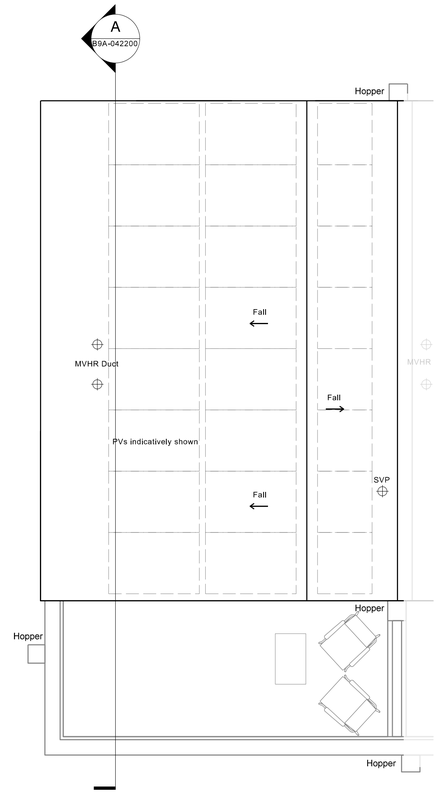

ROOF PLAN

Houses Key:

Storage & Passivhaus equipment

M4(2) adaptable

750mm access zone for bedrooms

4B6P TOWNHOUSE

GIA 129.6m²
*NDSS 112m² minimum requirement

REV:	DATE:	DETAILS:
B	27/02/25	Planning Issue- Update
A	19/12/24	PLANNING ISSUE
-	25/11/24	Draft Planning Issue

NORTH

5plus architects

4th Floor
The Hive
47 Lever Street
Manchester
M1 1FN

+44 (0)161 228 0211

www.5plusarchitects.com

PROJECT:
Ryebank Road
Chorlton

TITLE:
Private Sale Houses - End of Terrace (HT 8A - 4 Bed)
Proposed General Arrangement Plan

SCALE:	ORIGIN DATE:	DRAWN:	CHECKED:
1:50 @ A1	25/11/24	FP	RK

STATUS:
PLANNING

PROJECT	DRAWING NO:	REV:
05476	5PA-B9A-ZZ-DR-A-022200	B

Architecture I Masterplanning I Interiors I Graphics I Branding