MARSHALL STREET
MANCHESTER

PHASE 1:
PRELIMINARY RISK ASSESSMENT

Job Number: LKC 21 1602
Date: 11th October 2021
Client: Civic Engineers

INCREASING LAND VALUE

LK GROUP

LK Consult Document Verification			
Site Address	Marshall Street, Manchester, M4 5WD		
Report Title	Phase 1: Preliminary Risk Assessment		
Job Number	LKC 21 1602	**Document Ref.**	CL-602-LKC 21 1602-01
Date Issued	11th October 2021	**Report Version**	R1
Prepared By	Ella Mcleod Jake Taylor	**Reviewed By**	Chris Hughes

Revision Record			
Revision No.	**Date**	**Nature of Revision**	**Approved By**
1	11th October 2021	Updated to include Zetica Pre-Desk Study Assessment	CH

DISCLAIMER

This report has been prepared by LK Consult (LKC) who have exercised such professional skill, care and diligence as may reasonably be expected of a properly qualified and competent consultant, experienced in preparing reports of a similar scope.

However, to the extent that the report is based or relies upon information contained in records, reports or other materials provided to LKC, which have not been independently produced or verified, LKC gives no warranty, representation or assurance as to the accuracy or completeness of such information.

This report is prepared solely for the benefit of Civic Engineers. It may not be relied upon by, or submitted to a third party for their reliance for the purposes of valuation, mortgage, insurance and regulatory approval, until all invoices have been settled in full.

Those using this information in subsequent assessments or evaluations do so at their own risk.

Contents

1 Introduction 1

2 Historical Review 2

3 Environmental Setting 5

4 Site Reconnaissance 7

5 Preliminary Conceptual Model 8

5.1 Introduction 8
5.2 Potential Contaminants 8
5.3 Potential Receptors 9
5.4 Potential Pathways 9
5.5 Preliminary Contamination Conceptual Model 10

6 Preliminary Geotechnical Risk Assessment 12

7 Summary Conclusions and Recommendations 13

7.1 Summary Conclusions 13
7.2 Recommendations 14

Figures

Figure 1: Site Location and Boundary Plan

Appendices

Appendix A: Historical Maps
Appendix B: Envirocheck Report
Appendix C: Historical BGS Boreholes
Appendix D: Zetica UXO Unexploded Bomb Risk Map and Pre-Desk Study Assessment
Appendix E: Risk Evaluation

1 Introduction

LK Consult Ltd (LKC) has been retained to carry out a Phase 1 Preliminary Risk Assessment (PRA) for land at Marshall Street, Manchester.

In accordance with current guidance (including LCRM[1] and the National Planning Policy Framework (NPPF)[2]), the PRA will include a site reconnaissance, site history, geology, hydrogeology, hydrology, mineral search and a landfill search. Information gathered from the desk study and site reconnaissance will be used to develop a contamination conceptual model for the site.

In addition, the information gathered will be used to identify potential geotechnical constraints associated with the redevelopment of the site.

Based on the findings of this report, an appropriate site investigation can be derived, if required.

Site details are provided in Table 1-1. Figure 1 shows the site location and boundary.

Site Location	Land bound by Marshall Street, Cross Keys Street, Goulden Street and Chadderton Street, Manchester. Centred at approximate National Grid Reference 384678E 398875N.
Approximate Area	1,280m^2.
Topography	54 metres Above Ordnance Datum (AOD). Site is approximately level.
Current Site Use	Car park.
Purpose of Report	Pre-planning.
Proposed Development	A proposed development plan is not available at this stage, however it is likely that the development will comprise apartments with small areas of communal landscaping.

Table 1-1: Summary of site details

[1] Land Contamination Risk Management (LCRM) https://www.gov.uk/government/publications/land-contamination-risk-management-lcrm
[2] "National Planning Policy Framework." The Ministry of Housing, Communities and Local Government. February 2019.

2 Historical Review

In compiling the site history, LKC consulted Envirocheck historical mapping (Appendix A).

Table 2-1 summarises features on site.

Table 2-2 summarises potentially contaminative land uses within approximately 50m and potentially infilled features within approximate 250m.

Site Features	Location on Site	Dates Present		Comments
		From	To	
School	Whole Site	1850	1909	'Royal Lancastrian School' occupies most of the site. No longer present by 1923 mapping.
School & Clinic	Whole Site	1923	2013	School & Clinic occupies central and south eastern area. From 1962 mapping, school building used as 'Manchester Education Committee Stores'. No longer annotated by 1972 mapping, however building still present. Building no longer present by 2016 mapping.
5no. Small Unreferenced Buildings	NW W NW NW Centre	1923 1948 1953 1953 1955	1984 1984 1984 1995 1984	No longer present by 1986 mapping. No longer present by 1986 mapping. No longer present by 1986 mapping. No longer present by 1999 mapping. No longer present by 1986 mapping.
Car Park	Whole Site	2014	Present	Annotated as car park on 2021 mapping only. Car park visible on Google Street View dated June 2014. Temporary site cabins present in eastern area of site from the site reconnaissance.

Table 2-1: Summary of site features. Dates based on available historical map editions.

Surrounding Area Features	Distance (m)	Direction	Dates Present		Comments
			From	To	
Terraced Houses	10	SE	1848	1938	Row of houses no longer present by 1922 mapping. Remainder of houses no longer present by 1948 mapping.
Terraced Houses	10	SW	1848	1969	Row of houses no longer present by 1948 mapping. Remainder of houses no longer present by 1986 mapping.
Electricity Substation	10	SE	1986	Present	
Car Park	10	SE	1986	Present	Active construction site at time of site reconnaissance.
Car Park	10	NW	2000	Present	Car Park

Table 2-2: Summary of potentially contaminative features within 50m and potentially infilled features with 250m. Dates are based on available historical map editions.

Surrounding Area Features	Distance (m)	Direction	Dates Present		Comments
			From	To	
Unreferenced Buildings	10	NE	1890	2013	Buildings annotated 'Police Station' and 'Fire Station' between 1891- 1922 mapping. Buildings annotated 'Ambulance Station' and 'Police Station' between 1953-1969 mapping. Buildings no longer annotated from 1984 mapping onwards. No longer present by 2016 mapping. Chimney still present on 2021 mapping in central area.
Unreferenced Building	10	E	1932	2013	No longer present by 2016 mapping.
Terraced Houses	15	N	1848	1908	No longer present by 1922 mapping.
Terraced Houses	15	NW	1848	1969	No longer present by 1986 mapping.
Works / Mill	15	W	1851	1938	Annotated 'Cotton Warp Sizing Works' on 1851 mapping. Annotated 'Rice & Flour Mill' on 1891 mapping only. Building present until 1938 mapping. No longer present by 1948 mapping.
Terraced Houses	15	S	1848	1956	No longer present by 1963 mapping.
Warehouse	15	W	1963	Present	No longer annotated from 1986 mapping onwards. Building still present.
Car Park	15	N	2000	Present	
Garage / Depot	35	NE	1953	2016	Annotated 'Depot' from 1986 mapping onwards. No longer present by 2021 mapping.
Timber Yard	45	SW	1851	1851	No longer present by 1891 mapping.
Garage	48	SE	1953	1969	No longer annotated from 1986 mapping onwards. Building present until 2013 mapping.

Table 2-2 (continued): Summary of potentially contaminative features within 50m and potentially infilled features with 250m. Dates are based on available historical map editions.

Plate 2-1 shows the features noted in Table 2-1 and 2-2.

Plate 2-1: Historical features.

The 1936 mapping showing the buildings listed in Table 2-1 is shown on Plate 2-2.

Plate 2-1: Extract from 1936 mapping.

3 Environmental Setting

A summary of environmental settings is presented in Table 3-1, based on a review of available environmental data.

Categories(data sources)			Details
Geology[1, 2]	Artificial		- No BGS recorded artificial.
	Superficial		- Till (diamicton).
	Bedrock		- Chester Formation (sandstone).
	BGS Logs (<50m)		- BH Ref: SJ89NW1352, 2m SE: made ground to 1.82m, firm to hard silty clay with occasional pebbles to 12.03m
Hydro-geology[1]	Aquifer Designation	- Superficial	- Secondary Undifferentiated Aquifer.
		- Bedrock	- Principal Aquifer.
	Source Protection Zone (SPZ)		- Site not within an SPZ.
	Groundwater Abstractions (100m)		- None.
Hydrology[1]	Surface Water Courses (100m)		- None.
	Flooding risk		- Flood Zone 1.
	Surface Water Abstractions (100m)		- None.
	Discharge Consents		- None.
	Pollution Incidents		- None.
Minerals & Mining[1,4,5]	Coal Mining		- Within a Coal Reporting Area. - Not within a Development High Risk Area.
	Surface Mineral Extractions (250m)		- None.
	Cheshire Brine Compensation District		- Not within Compensation District. - Not within Consultation Area.
	Non-Coal Mining Area		- Not within an area of conclusive metalliferous mining.
Ground Stability[1]	Collapsible Ground		- Very low hazard.
	Compressible Ground		- No hazard.
	Ground Dissolution		- No hazard.
	Landslide		- Very low hazard.
	Running Sand		- Very low hazard.
	Shrinking / Swelling Clay		- Very low hazard.
Landfill Sites (250m)[1]	Known / Registered		- None.
	Potentially Infilled Land (non-water and water), based on Envirocheck Report		- None.
	Potentially infilled sites, based on LKC historical review		- None.
Radon Potential[1]			- <1% of homes above Action Level. No protective measures are necessary in the construction of new dwellings or extensions.
Designated Sites (50m)[1]			- None.

Table 3-1: Summary of the environmental setting.

Notes: Distance in brackets is the distance from site that features are included. Where no distance given, features relate to on site only.

Data Sources:
1 Envirocheck Report (Appendix A & B)
2 BGS Sheet 85 1:50,000.
3 BGS GeoIndex http://mapapps2.bgs.ac.uk/geoindex/home.html
4 The Coal Authority Web Mapping Services (WMS) /
Interactive Map Viewer http://coal.decc.gov.uk/en/coal/cms/publications/data/map/map.aspx
5 Cheshire Brine Subsidence Compensation Board Compensation District & Consultation Areas http://www.cheshirebrine.com/wp-content/uploads/2016/11/NL08134-001-002.pdf
6 Zetica UXO Unexploded Bomb Risk Map (Appendix D)

Categories(data sources)		Details
Contemporary Trade Directory (50m)[1]		- 17m NE, Garage Services, status listed as inactive. - 31m W, Clothing & Fabrics – Manufacturers, status listed as inactive. - 39m NW, Clothing & Fabrics - Manufacturers, status listed as inactive. - 40m NW, Clothing & Fabrics - Manufacturers, status listed as inactive. - 41m NW, Clothing & Fabrics - Manufacturers, status listed as active. - 46m S, Clothing & Fabrics - Manufacturers, status listed as inactive.
Fuel Station Entries (50m)[1]		- None.
Unexploded Ordnance Risk (UXO)	Zetica Risk Map[6]	- Moderate.
	Historical / Current Military Activity	- None identified within 100m
	Pre-Desk Study Assessment[6]	- Detailed UXO desk study required.

Table 3-1 (continued): Summary of the environmental setting.

Notes: Distance in brackets is the distance from site that features are included. Where no distance given, features relate to on site only.

Data Sources:

1 Envirocheck Report (Appendix A & B)
2 BGS Sheet 85 1:50,000.
3 BGS GeoIndex http://mapapps2.bgs.ac.uk/geoindex/home.html
4 The Coal Authority Web Mapping Services (WMS) /
Interactive Map Viewer http://coal.decc.gov.uk/en/coal/cms/publications/data/map/map.aspx
5 Cheshire Brine Subsidence Compensation Board Compensation District & Consultation Areas http://www.cheshirebrine.com/wp-content/uploads/2016/11/NL08134-001-002.pdf
6 Zetica UXO Unexploded Bomb Risk Map and Pre-Desk Study Assessment (Appendix D)

4 Site Reconnaissance

A site reconnaissance was carried out on 29 September 2021.

Relevant features identified on site are summarised below:

- Site is currently used as a car park.
- Groundcover comprises tarmacadam in good condition.
- Site and surrounding area relatively level.
- Access to site is off Cross Keys Street.
- Temporary site cabins are present in the eastern area of site.
- Temporary fencing is present along the southern / south western site boundary due to the construction of a building to the south of site, adjacent to Marshall Street.
- No evidence of contamination identified.

The surrounding area comprises:

- North: Derelict land and car park / apartments beyond.
- East: Apartment buildings.
- South: Construction site.
- West: Car park / commercial building.

Relevant photographs are provided in Plate 4-1.

Photograph 1: View of site and site access from Cross Keys Street,

Photograph 2: View of site from north western corner.



Photograph 3: Temporary site cabins located in eastern area of site.

Photograph 4: View of site from northern site boundary.

Plate 4-1: Site photographs.

5 Preliminary Conceptual Model

5.1 Introduction

The aim of the conceptual model is to provide a preliminary assessment of the likelihood of a pollutant linkage for each potential combination of contaminant, pathway and receptor. A conceptual model can be used to make an informed decision on the contamination risks associated with the site and whether further site investigation work is required.

The Sections below are therefore divided into potential contaminant, potential pathway and potential receptor as described in LCRM[3], on the premise that, if there is no pollutant linkage, then there will be no risk to the receptor. The final Section provides an assessment of the potential pollutant linkages that may still be present on the site if redevelopment were to occur.

5.2 Potential Contaminants

Potential viable contamination sources are detailed in Table 5-1. These are split into onsite sources, offsite sources and underlying geology.

Potential Source	Contaminants
On Site	
Made Ground below some or all of site	- Possible demolition rubble, ash and clinker: Asbestos, heavy metals, sulphates, PAHs[4]. - Unknown depth of made ground on site. - Potential for infilled basements given age of buildings - BGS borehole log 2m SE records made ground to 1.82mbgl. - If significant depth of made ground: Hazardous gas (principally carbon dioxide and methane).
Former School & Clinic	- If a boiler house has been present: Petroleum hydrocarbons (fuel / oils) and heavy metals, sulphates, PAHs (waste ash and clinker). - Other organic and inorganic contaminants. - Demolished buildings: ACM.
Demolished buildings	- Asbestos Containing Material (ACM).
Car park	- Assuming hardstood surface and no signs of spills / leaks on the site surface: No significant contamination source anticipated.
Surrounding Area	
Current electricity substation	- Potential Polychlorinated biphenyl (PCBs) use and transistor oils. However, given recent age (1986) and assuming ongoing maintenance, no significant contamination anticipated. - In addition, not expected to be a significant source as PCBs are relatively immobile.
Surrounding land uses (former terraced houses, works/mill, garages, depot, timber yard, unreferenced buildings, current car parks, warehouse)	- Possible organic and inorganic contaminants. - Works / mill 15m W present between 1851-1938 mapping only. Not expected to be a significant source due to age and distance from site. - BGS borehole log 2m SE records superficial clay; likely to limit any potential migration of contaminants. - Redevelopment on land to the east and south (former garages, depot and unreferenced building) into residential use. - Potential contamination unlikely to be more significant than the contamination sources identified onsite.

Table 5-1: Potential contamination sources.

[3] Land Contamination Risk Management (LCRM) https://www.gov.uk/government/publications/land-contamination-risk-management-lcrm
[4] Defra (2002). "Potential Contaminants for the Assessment of Land". R&D Publication CLR 8.

5.3 Potential Receptors

Potential receptors are detailed in Table 5-2.

Receptors	
Human Health	- Future site users (including residents, visitors and site workers). - Offsite land users.
Controlled Waters	- Principal Aquifer (bedrock). - Secondary Undifferentiated Aquifer (superficial). - No surface water within influencing distance.
Buildings and structures.	
Potable water pipes.	
Flora within future gardens and landscaping.	

Table 5-2: Potential receptors.

5.4 Potential Pathways

Potential pathways are detailed in Table 5-3.

Pathways		
Soil	Human Health[5] (residential land use: apartments with shared landscaping)	- Ingestion of soil. - Ingestion of soil-derived indoor dust. - Dermal contact with soil. - Dermal contact with soil-derived indoor dust. - Inhalation of soil-derived outdoor dust. - Inhalation of soil-derived indoor dust. - Inhalation of vapours outside. - Inhalation of vapours inside. - Omitted as no private gardens: ingestion of contaminated vegetables and ingestion of soil attached to vegetables.
	- Windblown dust and fibres to adjacent receptors.	
	- Direct contact with receptors (building foundations, services).	
	- Root uptake.	
Water	- Surface run-off over impermeable surface. - Site is hardstood; therefore, surface run-off is likely.	
	- Infiltration into the ground, through potentially contaminated material (contamination possibly going into solution). - Site is predominantly hardstood; therefore, infiltration is likely to be limited.	
Water and Gas	- Migration through potentially permeable strata and preferential pathways. - Superficial (Till) likely to be low permeability. - Bedrock (sandstone) likely to be relatively permeable. - Preferential pathways: services.	
Gas	- Migration into buildings (e.g. via services) and accumulation of gases in confined spaces (potentially causing explosion if methane is present).	

Table 5-3: Potential pathways.

[5] EA (2008). "Updated Technical Background to the CLEA Model". Science Report – SC050021/SR3.

5.5 Preliminary Contamination Conceptual Model

The Preliminary Contamination Conceptual Model is illustrated in Table 5-4 and has identified seven generic potential pollutant linkages.

Each linkage is described along with an assessment of the risk based upon guidance on probabilities and consequences outlined in CIRIA C552[6].

In order to assess the potential risk for each pollutant linkage, an assessment of the magnitude of the potential consequence (severity) of the risk occurring and the magnitude of the probability (likelihood) of the risk occurring has been considered and classified. This is based on the guidance provided in CIRIA C552 and further details including a risk matrix is provided in Appendix E.

Where LKC identified a low to very low risk, targeted or low density intrusive investigation work, a watching brief (during construction work) or no investigation work will be recommended. This will be dependent on the nature of the site and the proposed development.

Where the risk falls into the moderate/low risk, LKC will undertake an assessment to establish what category the pollutant linkage will fall into (i.e. moderate or low risk will be chosen).

Where LKC identifies a moderate or higher risk, intrusive investigation work or precautionary remedial measures will be recommended.

It should be noted that there may be risk from short term exposure from contaminated soil to site workers. The Preliminary Contamination Conceptual Model deals with long term exposure to key receptors. Acute risks can be easily mitigated by good environmental management of the site during site works. Standard health and safety precautions (as per HSE guidance[7]) should be adopted by all workers involved with site enabling and construction works. Therefore, this receptor is not considered in the contamination conceptual model.

[6] CIRIA (2001). “Contaminated Land Risk Assessment: A Guide to Good Practice”. C552.
[7] HSE (1991). “Protection of Workers and the General Public During Development of Contaminated Land”. London HMSO.

PL	Pathway	Receptor	Contaminants of Concern (CoC)	Probability	Consequence	Risk	Recommendations
1	- Dermal contact. - Inhalation of soil, fibres and dust. - Ingestion of soils, dust. - Windblown dust.	- Future site users. - Offsite receptors.	- ACM. - Heavy metals. - PAHs. - Other organic and inorganic contaminants.	Likely (given site history, site conditions and proposed end use)	Medium	**Moderate**	Intrusive investigation required. Soil analysis of CoC.
			- Petroleum hydrocarbons.	Low Likelihood (given site history, site conditions and proposed end use)	Medium	**Moderate** / Low (moderate assumed until ground conditions confirmed)	Potential for localised contamination. Testing required if evidence of hydrocarbons identified. Soil analysis of CoC, subject to ground conditions encountered.
2	- Inhalation of vapours. - Migration via permeable strata and preferential pathways.	- Future site users. - Offsite receptors.	- Volatile contaminants (TPHCWG, SVOC, VOCs).	Low Likelihood (given site history, site conditions and proposed end use)	Medium	**Moderate /** Low (moderate assumed until ground conditions confirmed)	Intrusive investigation required, to include PID testing. Soil analysis of CoC, subject to ground conditions encountered and PID testing.
3	- Inhalation of gas. - Migration via permeable strata and preferential pathways. - Explosion in confined spaces. - Exposure to radon.	- Future site users. - Buildings. - Offsite land users.	- Ground / hazardous gas (carbon dioxide, methane).	Unlikely (given no viable gas source and limited pathway)	Severe	**Moderate /** Low (moderate assumed until ground conditions confirmed)	Intrusive investigation to confirm ground conditions. If significant gas source and pathway identified, gas monitoring or gas protection measures required.
			- Radon	Unlikely (as <1% of homes above action level)	Medium	**Low**	(<1%) No protective measures are necessary in the construction of new dwellings or extensions.
4	- Surface run-off. - Migration via permeable strata and preferential pathways. - Perched waters migration.	- Groundwater (Principal Bedrock Aquifer, Secondary Undifferentiated Superficial Aquifer).	- Mobile contaminants such as metals, PAHs, hydrocarbons.	Low Likelihood (no significant mobile contamination anticipated)	Medium	**Moderate** / Low (moderate assumed until ground conditions confirmed)	Intrusive investigation required. Groundwater sampling, subject to ground conditions encountered. Analysis of CoC.
5	- Sulphate attack on concrete.	- Building structure.	- Sulphate.	Likely (given site history, site conditions, geology and direct contact / pathway)	Mild	**Moderate /** Low (moderate assumed until ground conditions confirmed)	Intrusive investigation required. Soil analysis of CoC.
6	- Ingestion of tainted water supply.	- Future site users. - Water pipes.	- Organic contaminants such as petroleum hydrocarbons, naphthalene.	Low Likelihood (although some contamination may be present, significant contamination not expected at pipeline depth)	Medium	**Moderate /** Low (moderate assumed until ground conditions confirmed)	Intrusive investigation required. Soil analysis of CoC, subject to ground conditions encountered.
7	- Direct contact (plant uptake).	- Flora.	- Phytotoxic contaminants such as heavy metals.	Likely (given site history, site conditions and proposed end use)	Minor	**Low**	Intrusive investigation required as part of PL1. Soil analysis of CoC.

Table 5-4: Preliminary Contamination Conceptual Model. **Notes:** PL = Pollutant Linkage. Contaminant of Concern (CoC) - See Table 5-1 for contamination sources. Site conditions based on observations during site reconnaissance.

6 Preliminary Geotechnical Risk Assessment

Table 6-1 summarises the possible geotechnical constraints of the site, based on the site history, environmental settings and site reconnaissance. Investigation work will be required to confirm the risks and provide a detailed geotechnical assessment and foundation design.

Coal Mining	Site is not within a Development High Risk Area. No further assessment required.
Slope Stability	Site is relatively flat. No significant slope stability risk anticipated. No further assessment required.
Envirocheck Ground Stability Hazards	No to very low hazard identified. No further action required.
Made Ground	Unknown depth and constituent of made ground across the site. BGS borehole log 2m SE records made ground to 1.82mbgl. Possible in-ground structures from previous developments.
Superficial	Unknown strength of soils for foundation design. Strata may be variable giving differential settlement.
Bedrock	Unknown depth to bedrock.
Groundwater	Unknown depth and variability of groundwater. Shallow / fluctuating groundwater can affect the strength of the soil, particularly in granular ground. Shallow groundwater can also affect construction works.
Plasticity	Plasticity of clay deposits should be confirmed, particularly where trees are present or proposed, to identify the shrink / swell risk.
Sulphate	Unknown sulphate content of the made ground and natural.
Hardstanding Design	Unknown CBR values for hardstanding design.

Table 6-1: Summary of geotechnical constraints.

7 Summary Conclusions and Recommendations

7.1 Summary Conclusions

Table 7-1 summarises the site details, historical review, environmental settings and site reconnaissance.

Current Site Use	Car park.
Proposed Development	A proposed development plan is not available at this stage, however it is likely that the development will comprise apartments with small areas of communal landscaping.
Main Historical Features	Onsite: school, clinic, 5no. small unreferenced buildings, car park. Surrounding Area: mill/works, terraced houses, car parks, unreferenced buildings, warehouse, garages, depot, timber yard.
Geology / Hydrogeology	Artificial: No BGS recorded artificial. Superficial: Till (diamicton). Secondary Undifferentiated Aquifer. Bedrock: Chester Formation (sandstone). Principal Aquifer.
Landfills / Infilled ground	No recorded landfills. No potentially infilled ground within 250m. Unknown depth of made ground on site. Potential for infilled basements.
Site walkover	Car park. Temporary site cabins located in eastern area of site. Site is relatively level.

Table 7-1: Summary of site details, historical review, environmental settings and site reconnaissance.

A preliminary contamination conceptual model has been produced by LKC, which is summarised in Table 7-2.

Pollutant Linkage		Risk	Recommendations
PL1: Contaminants posing a risk to future site users via dermal contact, ingestion and inhalation (of soil, dust, fibres and vegetables).	ACM, heavy metals, PAHs	**Moderate**	Intrusive investigation required. Soil analysis of CoC.
	Petroleum hydrocarbons	**Moderate** / Low	Intrusive investigation required. Testing required if evidence of hydrocarbons identified. Soil analysis of CoC, subject to ground conditions encountered.
PL2: Volatile contaminants posing a risk to future site users via the inhalation of vapours.		**Moderate** / Low	Intrusive investigation required, to include PID testing. Soil analysis of CoC, subject to ground conditions encountered and PID testing.
PL3: Gas posing a risk to buildings and future site users via the migration of gas into building causing explosion and asphyxiation.	Carbon dioxide & methane	**Moderate /** Low	Intrusive investigation to confirm ground conditions. If significant gas source and pathway identified, gas monitoring required.
	Radon	**Low**	(<1%) No protective measures are necessary in the construction of new dwellings or extensions.
PL4: Mobile contamination posing a risk to controlled waters via the migration through permeable strata.		**Moderate /** Low	Intrusive investigation required. Groundwater sampling, subject to ground conditions encountered. Analysis of CoC.
PL5: Sulphate posing a risk to building via direct contact (sulphate attack).		**Moderate /** Low	Intrusive investigation required. Soil analysis of CoC.
PL6: Organic contaminants posing a risk to water pipes.		**Moderate** / Low	Intrusive investigation required. Soil analysis of CoC, subject to ground conditions encountered.
PL7: Phytotoxic metals posing a risk to flora via root uptake.		**Low**	Intrusive investigation required as part of PL1. Soil analysis of CoC.

Table 7-2: Summary risk table.
Where moderate / low risk had been identified, the assumed risk is shown in bold.

A preliminary geotechnical assessment has been carried out by LKC. Table 7-3 summarises the geotechnical constraints.

Made Ground	Unknown depth and constituent of made ground across the site.
Superficial	Unknown strength of soils for foundation design.
Bedrock	Unknown depth to bedrock.
Groundwater	Unknown depth and variability of groundwater.
Plasticity	Plasticity of clay deposits should be confirmed.
Sulphate	Unknown sulphate content of the made ground and natural.
Road / Pavement Design	Unknown CBR values for footpath and road design should be calculated.

Table 7-3: Summary of geotechnical constraints.

7.2 Recommendations

Recommendations are provided in Table 7-4.

Contamination status	There is sufficient information on the potential contaminative status of the site to allow conditional approval of a planning application, based on the proposed end use detailed in the PRA.
Further assessment recommendations	Phase 2 intrusive investigation required. Phase 2 investigation to be carried out in line with current guidance, including BS10175[8], BS5930[9] CIRIA C665[10], RB17[11] and BS8485[12]. 'Detailed investigation': 1 sample per 10-25m square centres. Plus targeted investigation locations in areas of concern (contamination and geotechnical). To be agreed with the Local Authority.
Type of investigation work	Boreholes and / or trial pits.
PL 1, 2, 5, 6, 7	Intrusive investigation work recommended to confirm ground conditions across the site. Testing of contaminants of concern based on preliminary conceptual model and field observations (PID tests and visual / olfactory evidence).
PL 3	Intrusive investigation to confirm ground conditions. If significant gas source and pathway identified, gas monitoring or gas protection measures required.
PL 4	Groundwater sampling, subject to ground conditions encountered.
Reporting	Information from the above can be used to carry out a contamination and geotechnical assessment and provide a remediation strategy for the site.

Table 7-4: Recommendations.

Further Considerations are summarised in Table 7-5.

Unexploded Ordnance	A moderate risk from unexploded ordnance (UXO) has been identified. It is recommended that a detailed UXO desk study is carried out to confirm the risk. The detailed desk study will confirm if any special precautions need to be considered before any intrusive work is carried out.

Table 7-5: Further considerations.

[8] British Standard (2017). "Investigation of Potentially Contaminated Sites – Code of Practice". BS10175:2017.
[9] British Standard (2015). "Code of Practice for Ground Investigations". BS5930:2015.
[10] CIRIA (2007). "Assessing Risks Posed by Hazardous Ground Gases to Buildings". CIRIA C665.
[11] CL:AIRE Research Bulletin RB17 (November 2012) "A Pragmatic Approach to Ground Gas Risk Assessment".
[12] BSI (2015). "Code of Practice for the Design of Protective Measures for Methane and Carbon Dioxide Ground Gases for New Buildings"." BS8485:2015.

Figures

Client: Civic Engineers			Title: Site Location & Boundary Plan		LKC CONSULT
Site: Marshall Street, Manchester			Scale (see scale bar): 1:25,000 & 1:1,000 @ A4	Figure: 1	Revision:
Job No.: LKC 21 1602	Drawn By: EM	Checked By: CH	Drawn: Oct 2021		

Appendix A

Historical Maps

Historical Mapping Legends

Ordnance Survey County Series and Ordnance Survey Plan 1:2,500

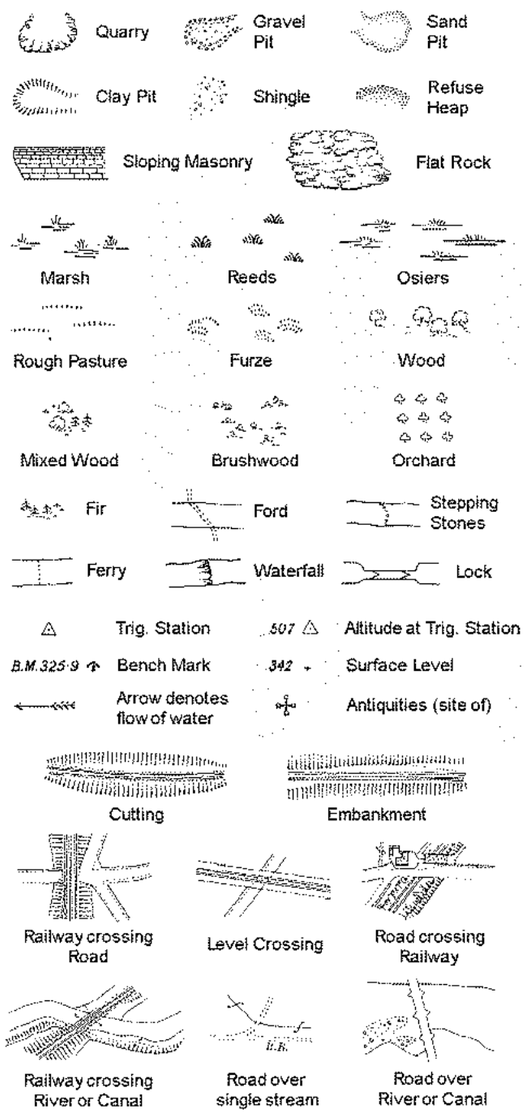

County Boundary (Geographical)
County & Civil Parish Boundary
Administrative County & Civil Parish Boundary
Co. Boro. Bdy. County Borough Boundary (England)
Co. Burgh Bdy. County Burgh Boundary (Scotland)

B P B S	Boundary Post or Stone	P.C.B	Police Call Box
B.R.	Bridle Road	P	Pump
E.P	Electricity Pylon	S.P	Signal Post
F.B.	Foot Bridge	Sl.	Sluice
F.P.	Foot Path	Sp.	Spring
G.P	Guide Post or Board	T.C.B	Telephone Call Box
M.S	Mile Stone	Tr.	Trough
M.P M.R	Mooring Post or Ring	W	Well

Ordnance Survey Plan, Additional SIMs and Supply of Unpublished Survey Information 1:2,500 and 1:1,250

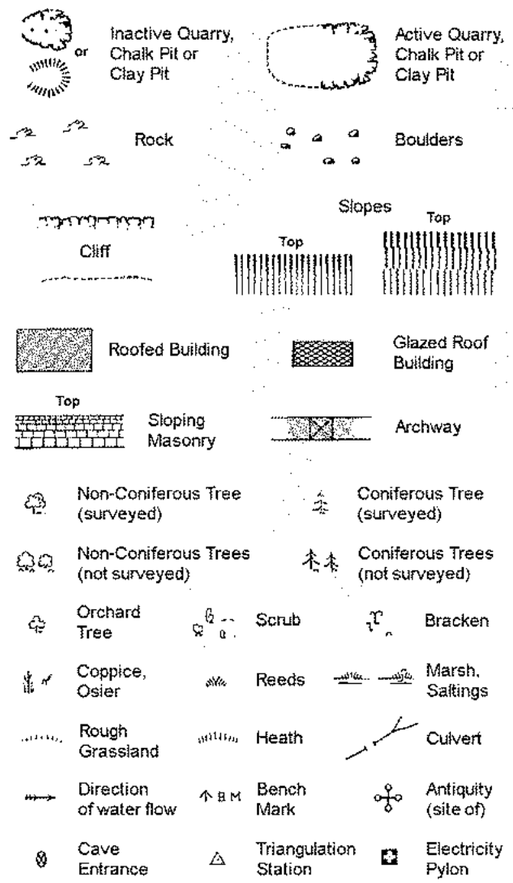

County Boundary (Geographical)
County & Civil Parish Boundary
Civil Parish Boundary
Admin. County or County Bor. Boundary
L B Bdy London Borough Boundary
Symbol marking point where boundary mereing changes

BH	Beer House	P	Pillar, Pole or Post
BP, BS	Boundary Post or Stone	PO	Post Office
Cn, C	Capstan, Crane	PC	Public Convenience
Chy	Chimney	PH	Public House
D Fn	Drinking Fountain	Pp	Pump
El P	Electricity Pillar or Post	SB, S Br	Signal Box or Bridge
FAP	Fire Alarm Pillar	SP, SL	Signal Post or Light
FB	Foot Bridge	Spr	Spring
GP	Guide Post	Tk	Tank or Track
H	Hydrant or Hydraulic	TCB	Telephone Call Box
LC	Level Crossing	TCP	Telephone Call Post
MH	Manhole	Tr	Trough
MP	Mile Post or Mooring Post	Wr Pt, Wr T	Water Point, Water Tap
MS	Mile Stone	W	Well
NTL	Normal Tidal Limit	Wd Pp	Wind Pump

Large-Scale National Grid Data 1:2,500 and 1:1,250

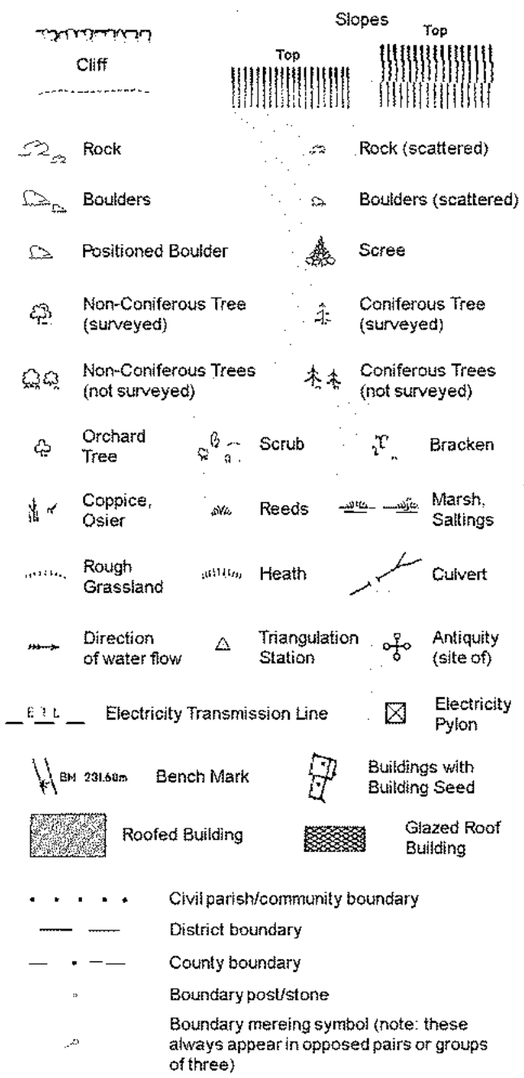

Civil parish/community boundary
District boundary
County boundary
Boundary post/stone
Boundary mereing symbol (note: these always appear in opposed pairs or groups of three)

Bks	Barracks	P	Pillar, Pole or Post
Bty	Battery	PO	Post Office
Cemy	Cemetery	PC	Public Convenience
Chy	Chimney	Pp	Pump
Cis	Cistern	Ppg Sta	Pumping Station
Dismtd Rly	Dismantled Railway	PW	Place of Worship
El Gen Sta	Electricity Generating Station	Sewage Ppg Sta	Sewage Pumping Station
El P	Electricity Pole, Pillar	SB, S Br	Signal Box or Bridge
El Sub Sta	Electricity Sub Station	SP, SL	Signal Post or Light
FB	Filter Bed	Spr	Spring
Fn / D Fn	Fountain / Drinking Ftn.	Tk	Tank or Track
Gas Gov	Gas Valve Compound	Tr	Trough
GVC	Gas Governer	Wd Pp	Wind Pump
GP	Guide Post	Wr Pt, Wr T	Water Point, Water Tap
MH	Manhole	Wks	Works (building or area)
MP, MS	Mile Post or Mile Stone	W	Well

LK GROUP

Historical Mapping & Photography included:

Mapping Type	Scale	Date	Pg
Lancashire And Furness	1:2,500	1892 - 1893	2
Lancashire And Furness	1:2,500	1908	3
Lancashire And Furness	1:2,500	1922 - 1933	4
Ordnance Survey Plan	1:1,250	1948 - 1949	5
Ordnance Survey Plan	1:2,500	1951	6
Ordnance Survey Plan	1:1,250	1952 - 1953	7
Ordnance Survey Plan	1:2,500	1953 - 1955	8
Ordnance Survey Plan	1:1,250	1958 - 1963	9
Ordnance Survey Plan	1:2,500	1959 - 1966	10
Ordnance Survey Plan	1:2,500	1966 - 1969	11
Ordnance Survey Plan	1:1,250	1968 - 1990	12
Supply of Unpublished Survey Information	1:1,250	1973	13
Additional SIMs	1:1,250	1978 - 1984	14
Additional SIMs	1:1,250	1983 - 1986	15
Ordnance Survey Plan	1:1,250	1988 - 1989	16
Large-Scale National Grid Data	1:1,250	1992	17
Large-Scale National Grid Data	1:1,250	1993 - 1995	18
Large-Scale National Grid Data	1:1,250	1994	19
Large-Scale National Grid Data	1:1,250	1996	20
Historical Aerial Photography	1:2,500	2000	21

Historical Map - Segment A13



N

Order Details

Order Number: 285380038_1_1
Customer Ref: LKC 21 1602
National Grid Reference: 384680, 398860
Slice: A
Site Area (Ha): 0.13
Search Buffer (m): 100

Site Details

Marshall Street, Manchester, M4 5FU

Landmark INFORMATION GROUP
Tel: 0844 844 9952
Fax: 0844 844 9951
Web: www.envirocheck.co.uk

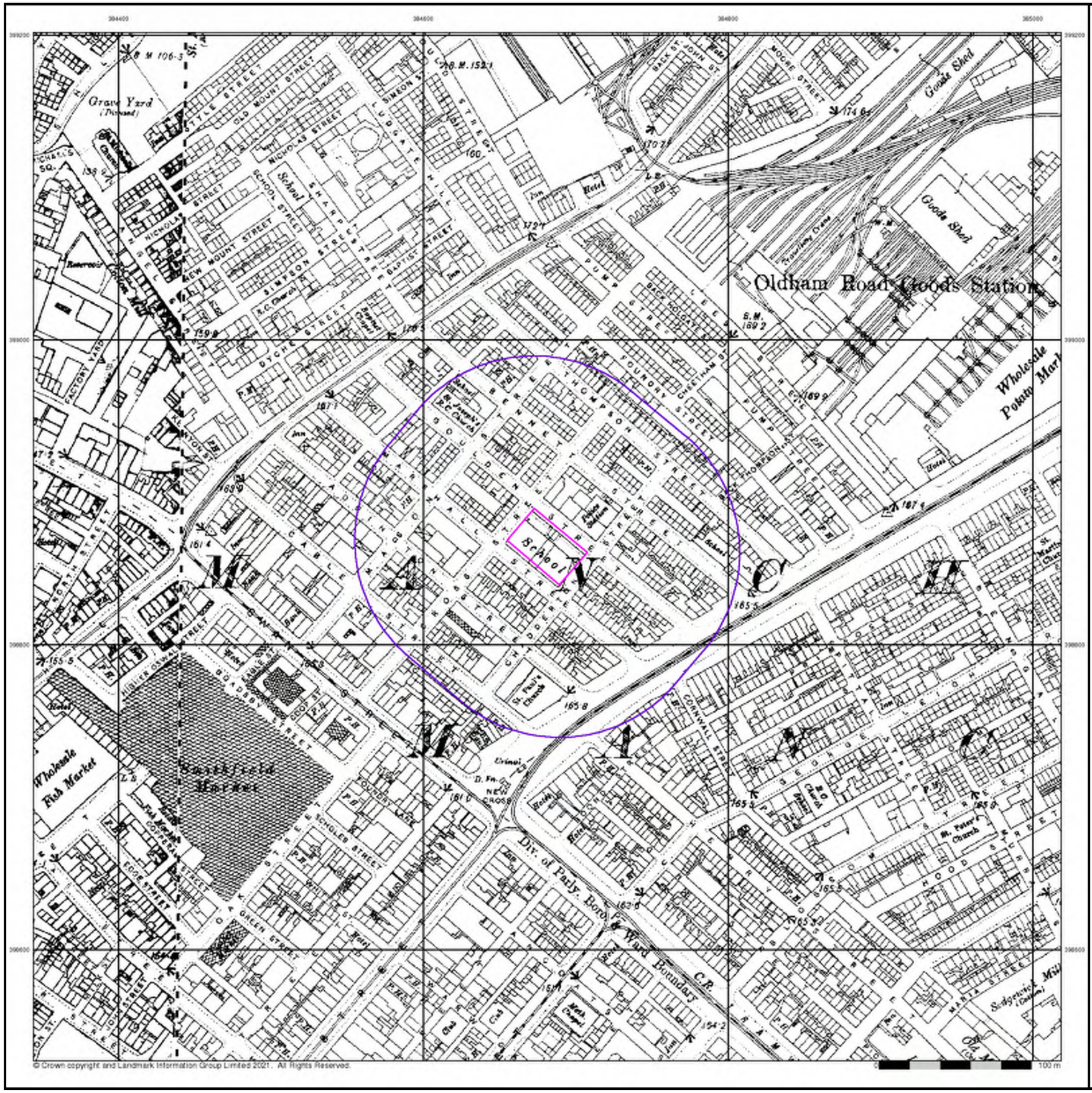

LK GROUP

Lancashire And Furness

Published 1892 - 1893

Source map scale - 1:2,500

The historical maps shown were reproduced from maps predominantly held at the scale adopted for England, Wales and Scotland in the 1840`s. In 1854 the 1:2,500 scale was adopted for mapping urban areas and by 1896 it covered the whole of what were considered to be the cultivated parts of Great Britain. The published date given below is often some years later than the surveyed date. Before 1938, all OS maps were based on the Cassini Projection, with independent surveys of a single county or group of counties, giving rise to significant inaccuracies in outlying areas.

Map Name(s) and Date(s)

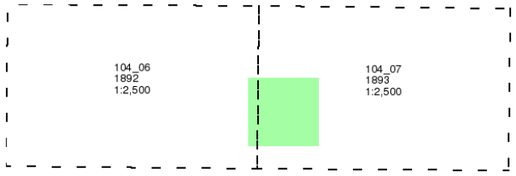

Historical Map - Segment A13

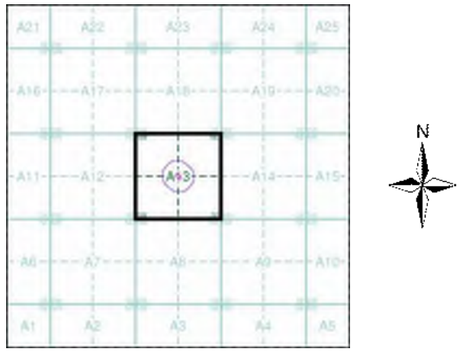

Order Details

Order Number:	285380038_1_1
Customer Ref:	LKC 21 1602
National Grid Reference:	384680, 398860
Slice:	A
Site Area (Ha):	0.13
Search Buffer (m):	100

Site Details

Marshall Street, Manchester, M4 5FU

Landmark INFORMATION GROUP
Tel: 0844 844 9952
Fax: 0844 844 9951
Web: www.envirocheck.co.uk

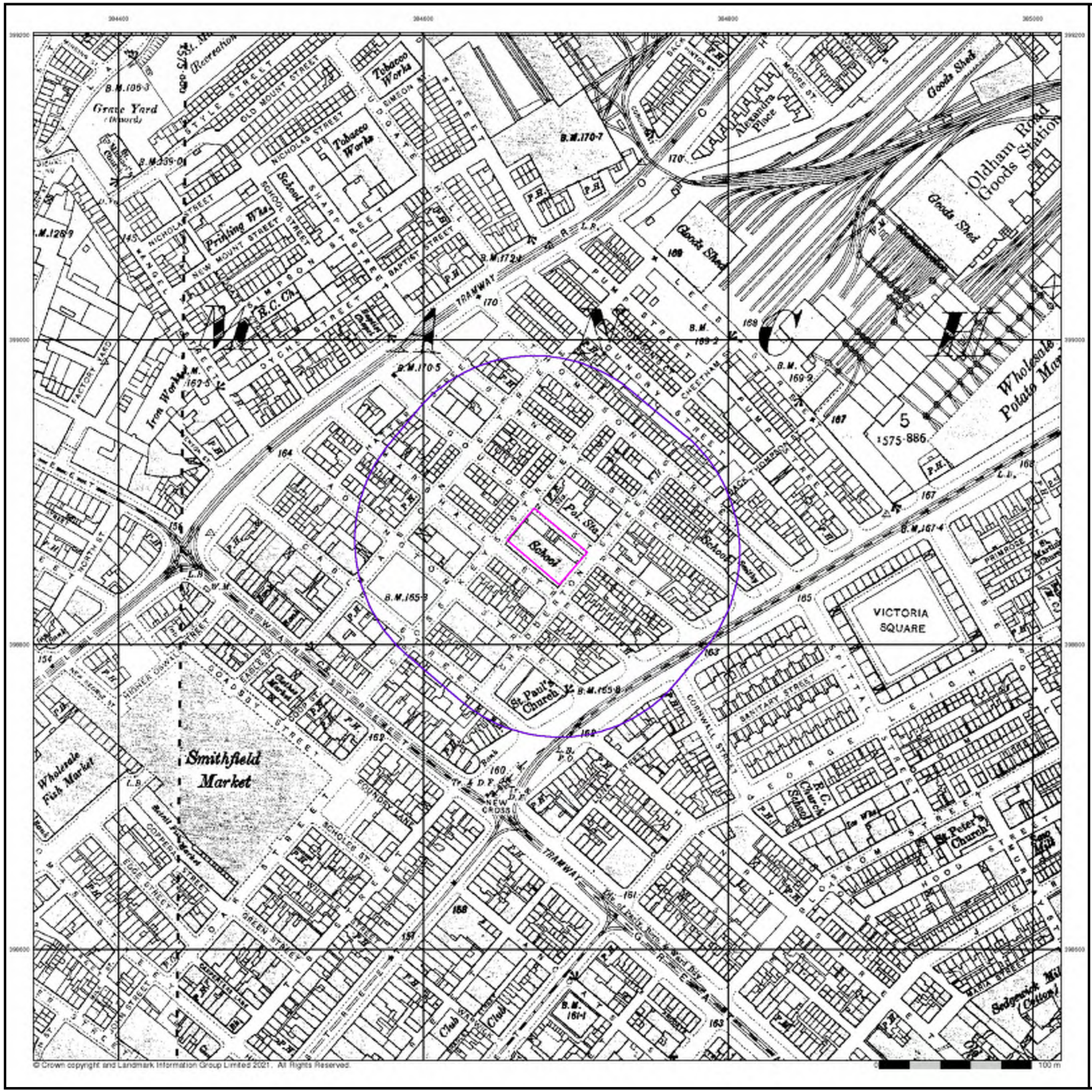

© Crown copyright and Landmark Information Group Limited 2021. All Rights Reserved.

LK GROUP

Lancashire And Furness

Published 1908

Source map scale - 1:2,500

The historical maps shown were reproduced from maps predominantly held at the scale adopted for England, Wales and Scotland in the 1840`s. In 1854 the 1:2,500 scale was adopted for mapping urban areas and by 1896 it covered the whole of what were considered to be the cultivated parts of Great Britain. The published date given below is often some years later than the surveyed date. Before 1938, all OS maps were based on the Cassini Projection, with independent surveys of a single county or group of counties, giving rise to significant inaccuracies in outlying areas.

Map Name(s) and Date(s)

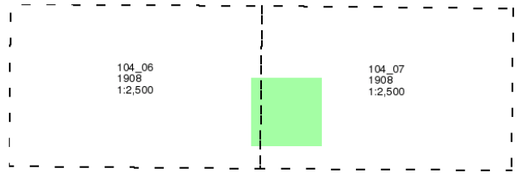

Historical Map - Segment A13

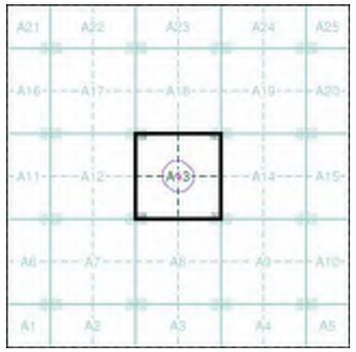

N

Order Details

Order Number:	285380038_1_1
Customer Ref:	LKC 21 1602
National Grid Reference:	384680, 398860
Slice:	A
Site Area (Ha):	0.13
Search Buffer (m):	100

Site Details

Marshall Street, Manchester, M4 5FU

Landmark INFORMATION GROUP
Tel: 0844 844 9952
Fax: 0844 844 9951
Web: www.envirocheck.co.uk

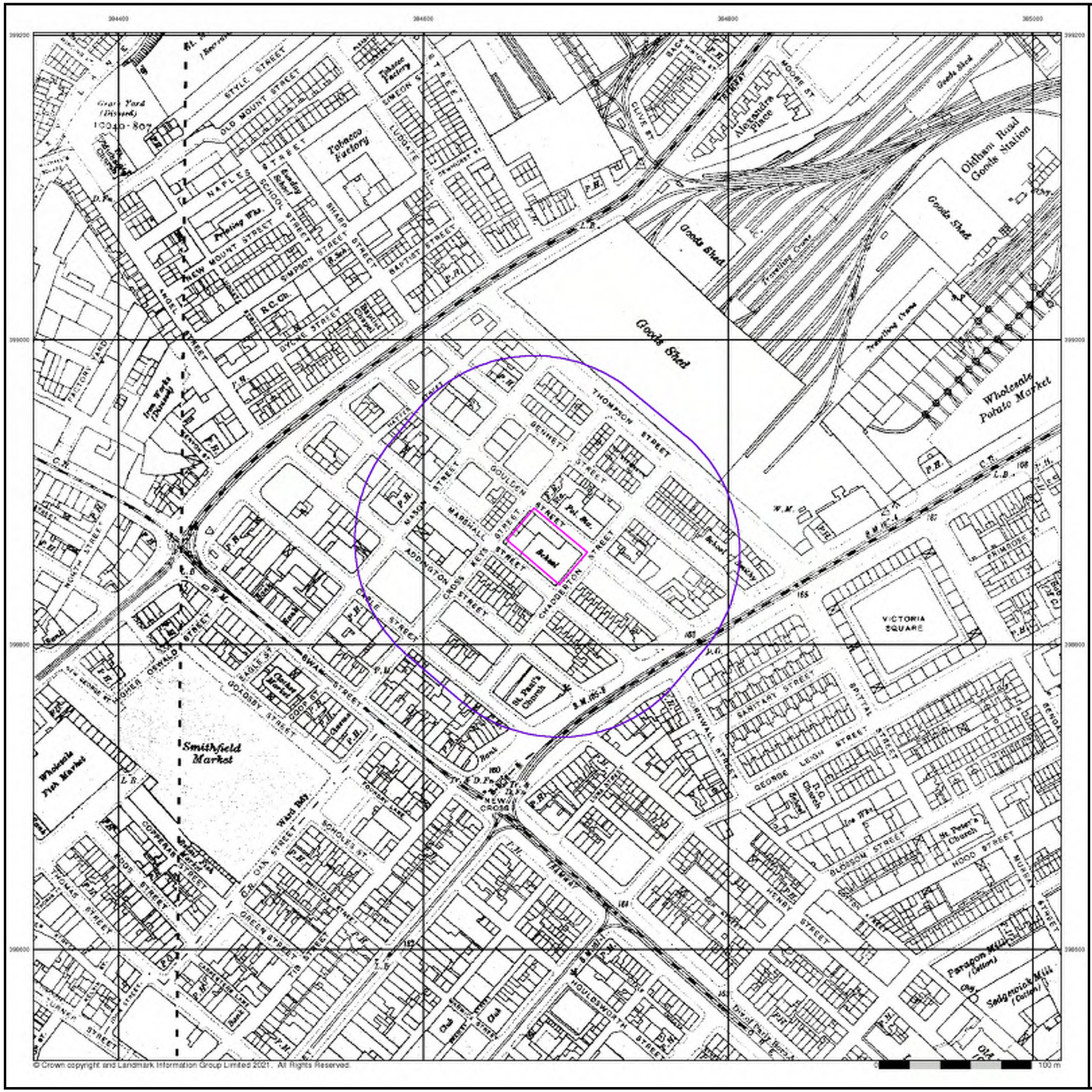

© Crown copyright and Landmark Information Group Limited 2021. All Rights Reserved.

LK GROUP

Lancashire And Furness

Published 1922 - 1933

Source map scale - 1:2,500

The historical maps shown were reproduced from maps predominantly held at the scale adopted for England, Wales and Scotland in the 1840`s. In 1854 the 1:2,500 scale was adopted for mapping urban areas and by 1896 it covered the whole of what were considered to be the cultivated parts of Great Britain. The published date given below is often some years later than the surveyed date. Before 1938, all OS maps were based on the Cassini Projection, with independent surveys of a single county or group of counties, giving rise to significant inaccuracies in outlying areas.

Map Name(s) and Date(s)

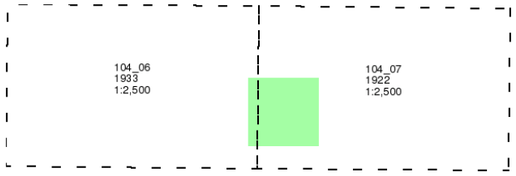

Historical Map - Segment A13

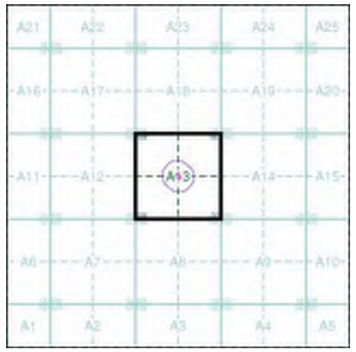

N

Order Details

Order Number:	285380038_1_1
Customer Ref:	LKC 21 1602
National Grid Reference:	384680, 398860
Slice:	A
Site Area (Ha):	0.13
Search Buffer (m):	100

Site Details

Marshall Street, Manchester, M4 5FU

Landmark INFORMATION GROUP
Tel: 0844 844 9952
Fax: 0844 844 9951
Web: www.envirocheck.co.uk

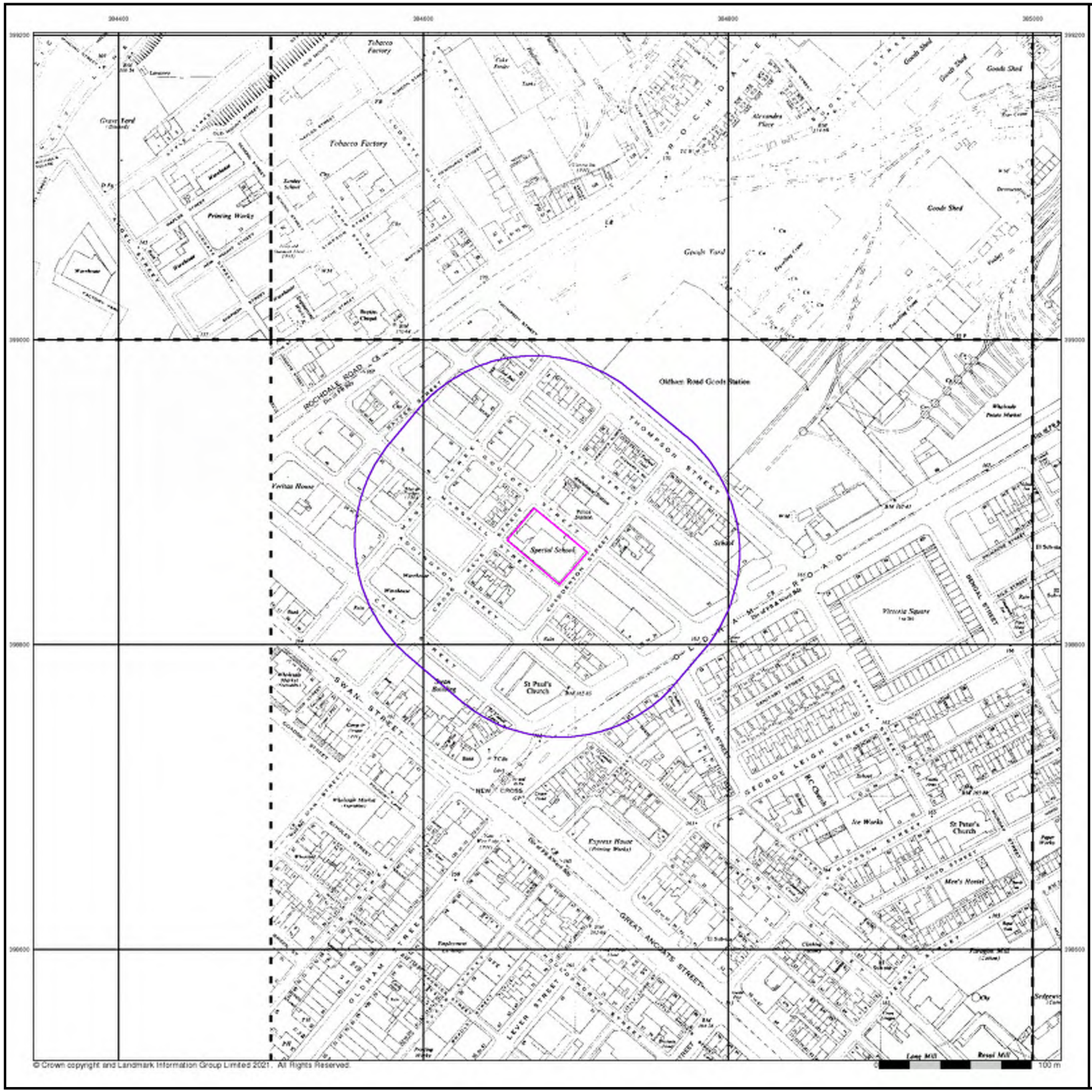

© Crown copyright and Landmark Information Group Limited 2021. All Rights Reserved.

LK GROUP

Ordnance Survey Plan

Published 1948 - 1949

Source map scale - 1:1,250

The historical maps shown were reproduced from maps predominantly held at the scale adopted for England, Wales and Scotland in the 1840`s. In 1854 the 1:2,500 scale was adopted for mapping urban areas and by 1896 it covered the whole of what were considered to be the cultivated parts of Great Britain. The published date given below is often some years later than the surveyed date. Before 1938, all OS maps were based on the Cassini Projection, with independent surveys of a single county or group of counties, giving rise to significant inaccuracies in outlying areas.

Map Name(s) and Date(s)

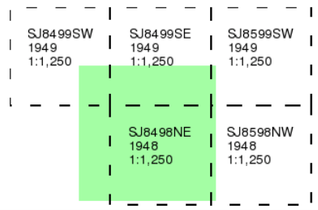

Historical Map - Segment A13

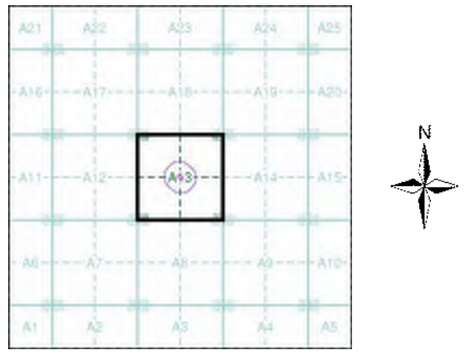

Order Details

Order Number:	285380038_1_1
Customer Ref:	LKC 21 1602
National Grid Reference:	384680, 398860
Slice:	A
Site Area (Ha):	0.13
Search Buffer (m):	100

Site Details

Marshall Street, Manchester, M4 5FU

Landmark INFORMATION GROUP
Tel: 0844 844 9952
Fax: 0844 844 9951
Web: www.envirocheck.co.uk

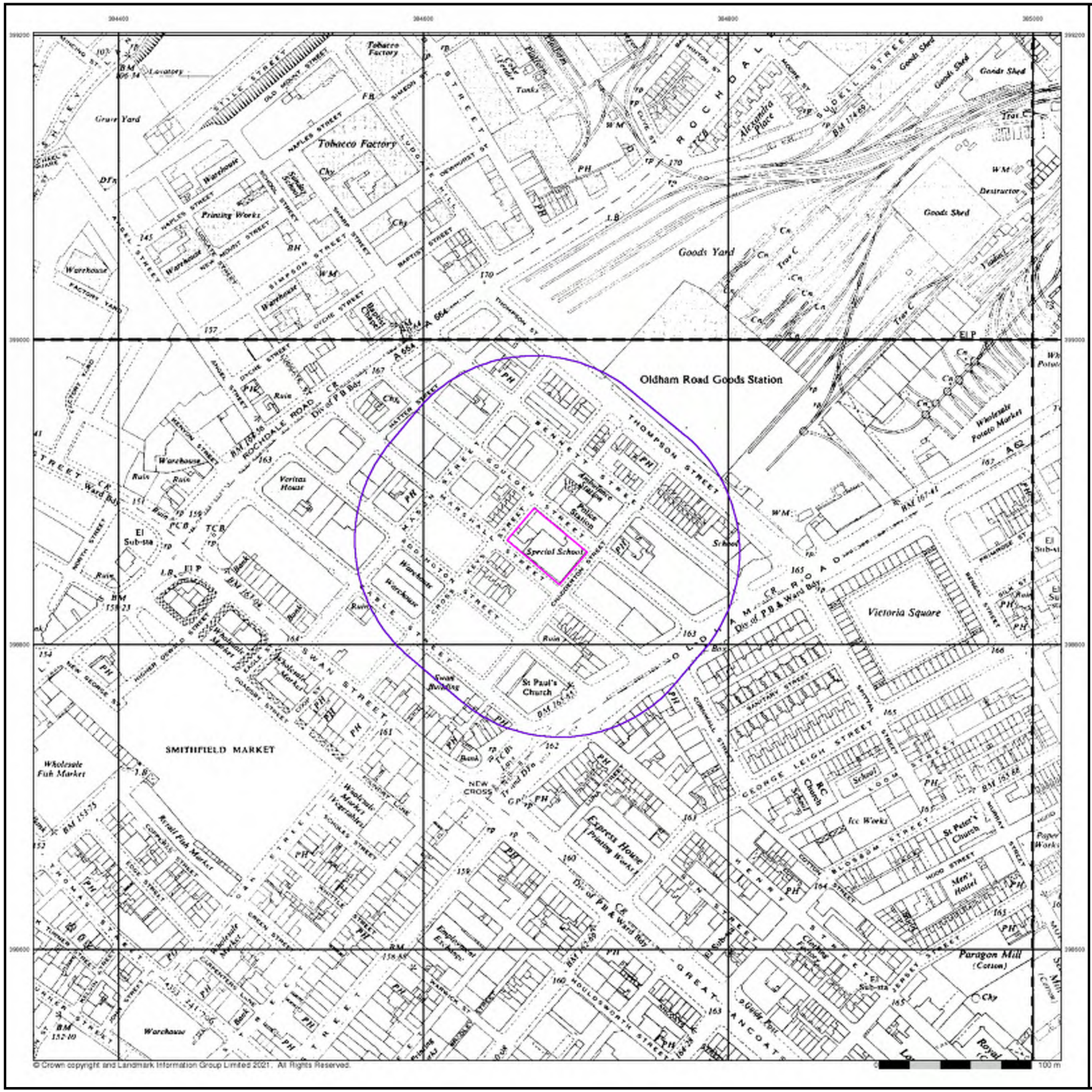

© Crown copyright and Landmark Information Group Limited 2021. All Rights Reserved.

LK GROUP

Ordnance Survey Plan

Published 1951

Source map scale - 1:2,500

The historical maps shown were reproduced from maps predominantly held at the scale adopted for England, Wales and Scotland in the 1840`s. In 1854 the 1:2,500 scale was adopted for mapping urban areas and by 1896 it covered the whole of what were considered to be the cultivated parts of Great Britain. The published date given below is often some years later than the surveyed date. Before 1938, all OS maps were based on the Cassini Projection, with independent surveys of a single county or group of counties, giving rise to significant inaccuracies in outlying areas.

Map Name(s) and Date(s)

SJ8499 1951 1:2,500	SJ8599 1951 1:2,500
SJ8498 1951 1:2,500	SJ8598 1951 1:2,500

Historical Map - Segment A13

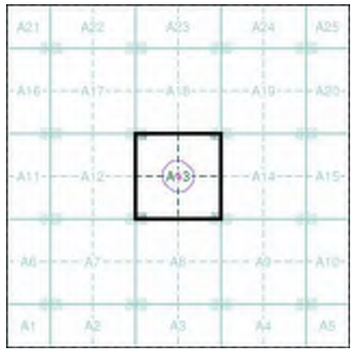

N

Order Details

Order Number:	285380038_1_1
Customer Ref:	LKC 21 1602
National Grid Reference:	384680, 398860
Slice:	A
Site Area (Ha):	0.13
Search Buffer (m):	100

Site Details

Marshall Street, Manchester, M4 5FU

Landmark INFORMATION GROUP
Tel: 0844 844 9952
Fax: 0844 844 9951
Web: www.envirocheck.co.uk

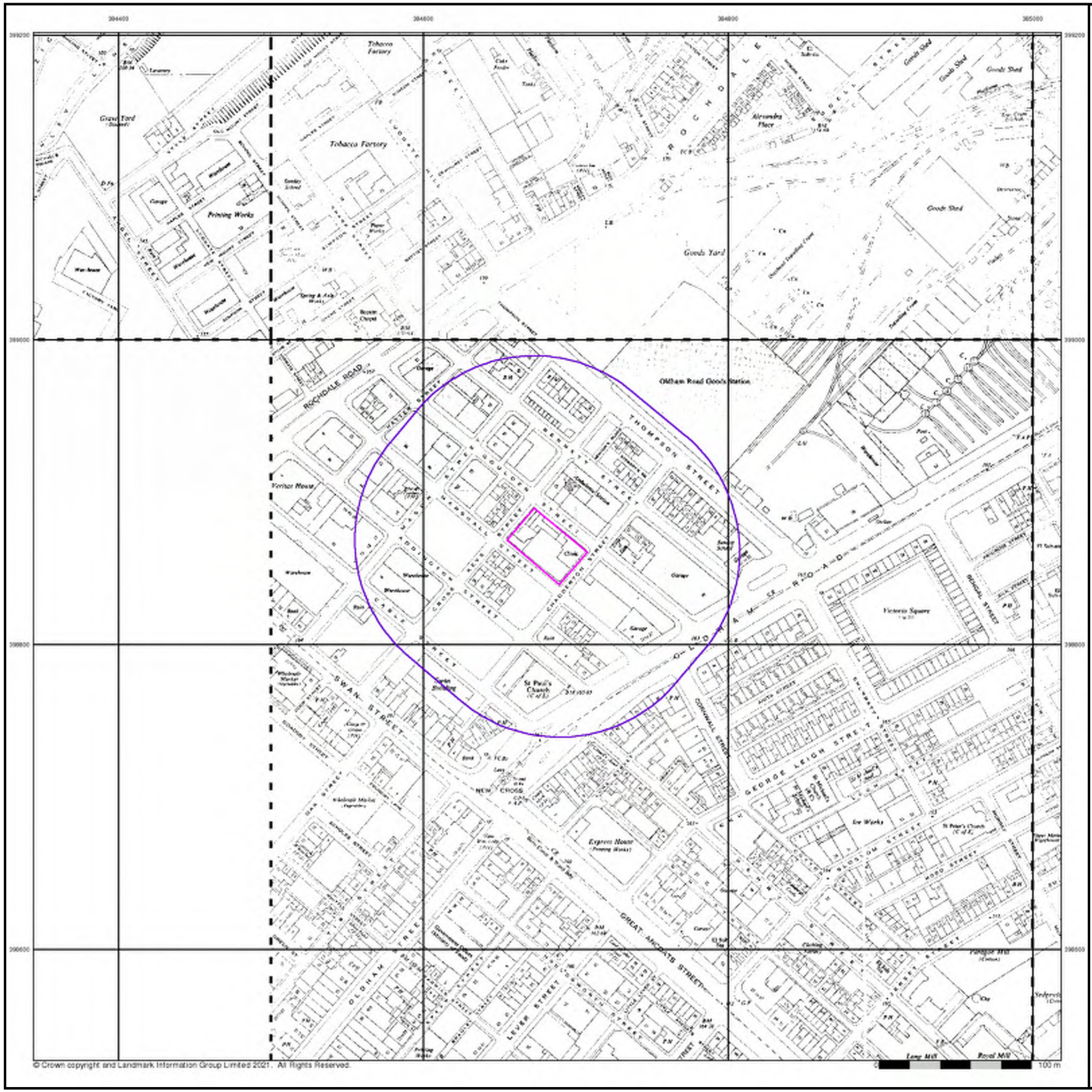

© Crown copyright and Landmark Information Group Limited 2021. All Rights Reserved.

LK GROUP

Ordnance Survey Plan

Published 1952 - 1953

Source map scale - 1:1,250

The historical maps shown were reproduced from maps predominantly held at the scale adopted for England, Wales and Scotland in the 1840`s. In 1854 the 1:2,500 scale was adopted for mapping urban areas and by 1896 it covered the whole of what were considered to be the cultivated parts of Great Britain. The published date given below is often some years later than the surveyed date. Before 1938, all OS maps were based on the Cassini Projection, with independent surveys of a single county or group of counties, giving rise to significant inaccuracies in outlying areas.

Map Name(s) and Date(s)

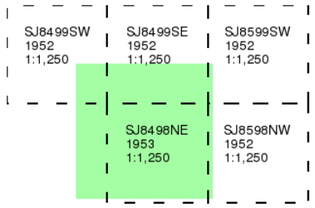

Historical Map - Segment A13

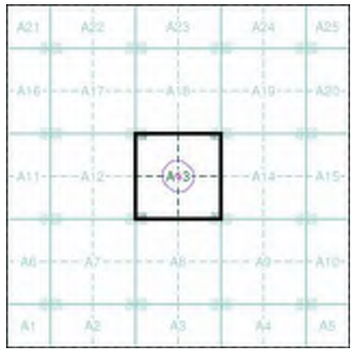

N

Order Details

Order Number:	285380038_1_1
Customer Ref:	LKC 21 1602
National Grid Reference:	384680, 398860
Slice:	A
Site Area (Ha):	0.13
Search Buffer (m):	100

Site Details

Marshall Street, Manchester, M4 5FU

Landmark INFORMATION GROUP

Tel: 0844 844 9952
Fax: 0844 844 9951
Web: www.envirocheck.co.uk

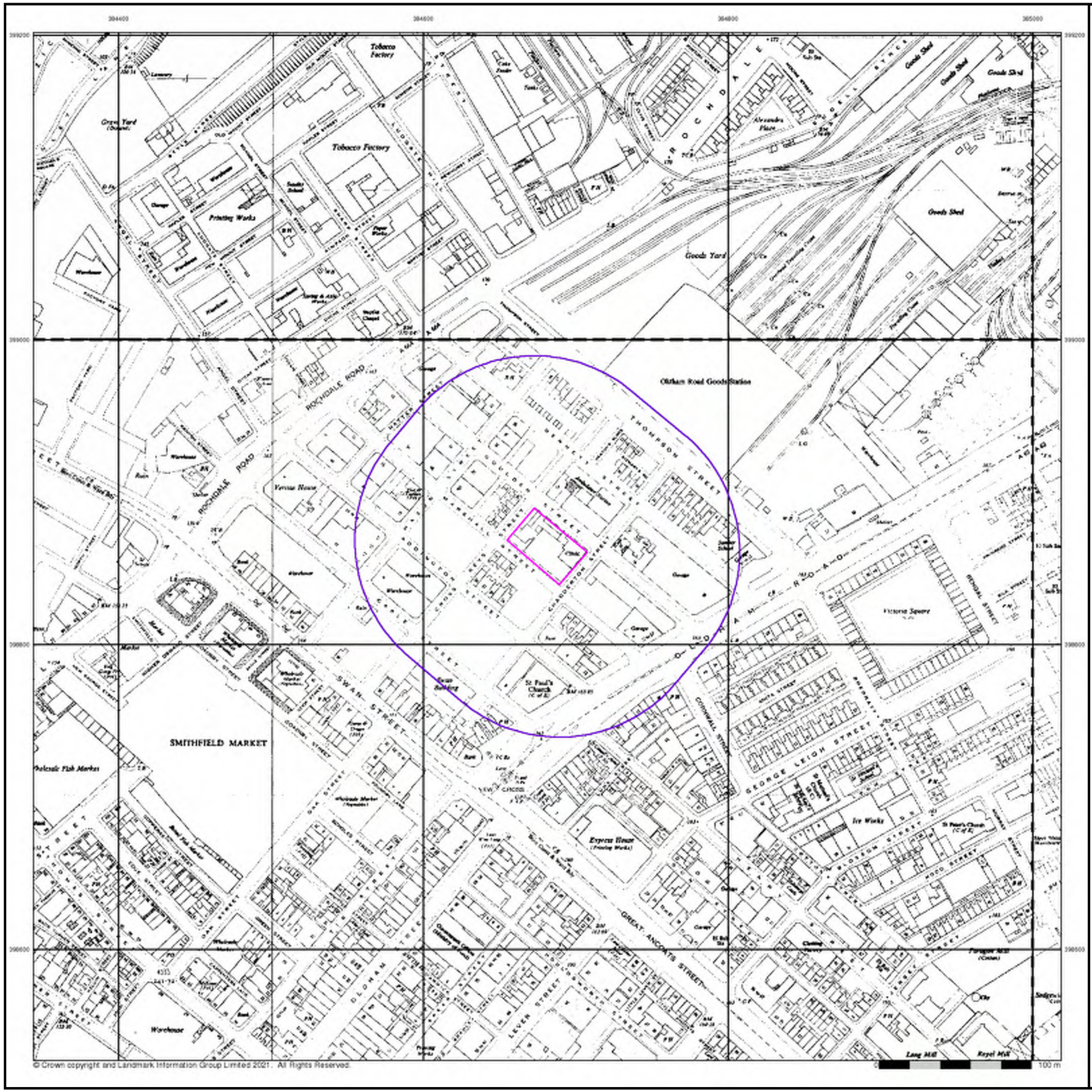

© Crown copyright and Landmark Information Group Limited 2021. All Rights Reserved.

LK GROUP

Ordnance Survey Plan

Published 1953 - 1955

Source map scale - 1:2,500

The historical maps shown were reproduced from maps predominantly held at the scale adopted for England, Wales and Scotland in the 1840`s. In 1854 the 1:2,500 scale was adopted for mapping urban areas and by 1896 it covered the whole of what were considered to be the cultivated parts of Great Britain. The published date given below is often some years later than the surveyed date. Before 1938, all OS maps were based on the Cassini Projection, with independent surveys of a single county or group of counties, giving rise to significant inaccuracies in outlying areas.

Map Name(s) and Date(s)

SJ8499 1953 1:2,500	SJ8599 1954 1:2,500
SJ8498 1955 1:2,500	SJ8598 1953 1:2,500

Historical Map - Segment A13

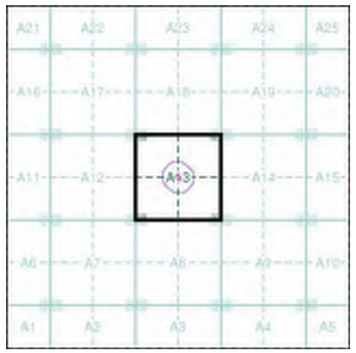

N

Order Details

Order Number:	285380038_1_1
Customer Ref:	LKC 21 1602
National Grid Reference:	384680, 398860
Slice:	A
Site Area (Ha):	0.13
Search Buffer (m):	100

Site Details

Marshall Street, Manchester, M4 5FU

Landmark INFORMATION GROUP
Tel: 0844 844 9952
Fax: 0844 844 9951
Web: www.envirocheck.co.uk

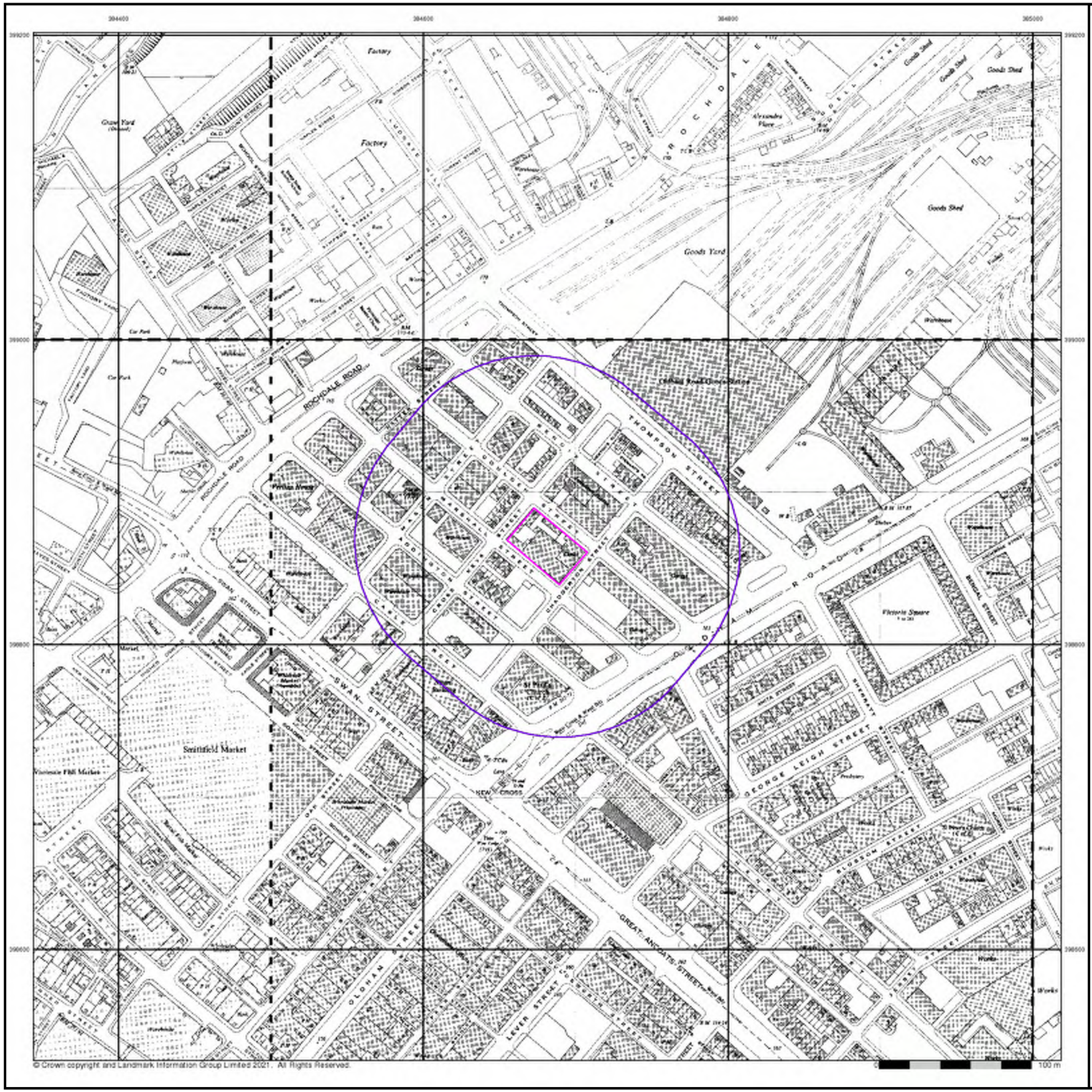

© Crown copyright and Landmark Information Group Limited 2021. All Rights Reserved.

LK GROUP

Ordnance Survey Plan

Published 1958 - 1963

Source map scale - 1:1,250

The historical maps shown were reproduced from maps predominantly held at the scale adopted for England, Wales and Scotland in the 1840`s. In 1854 the 1:2,500 scale was adopted for mapping urban areas and by 1896 it covered the whole of what were considered to be the cultivated parts of Great Britain. The published date given below is often some years later than the surveyed date. Before 1938, all OS maps were based on the Cassini Projection, with independent surveys of a single county or group of counties, giving rise to significant inaccuracies in outlying areas.

Map Name(s) and Date(s)

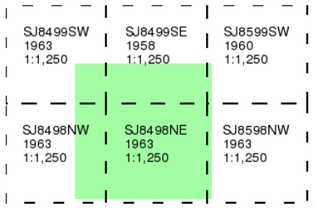

Historical Map - Segment A13

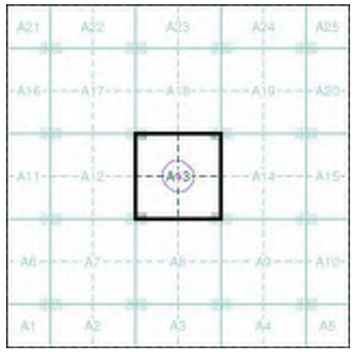

N

Order Details

Order Number:	285380038_1_1
Customer Ref:	LKC 21 1602
National Grid Reference:	384680, 398860
Slice:	A
Site Area (Ha):	0.13
Search Buffer (m):	100

Site Details

Marshall Street, Manchester, M4 5FU

Landmark INFORMATION GROUP
Tel: 0844 844 9952
Fax: 0844 844 9951
Web: www.envirocheck.co.uk

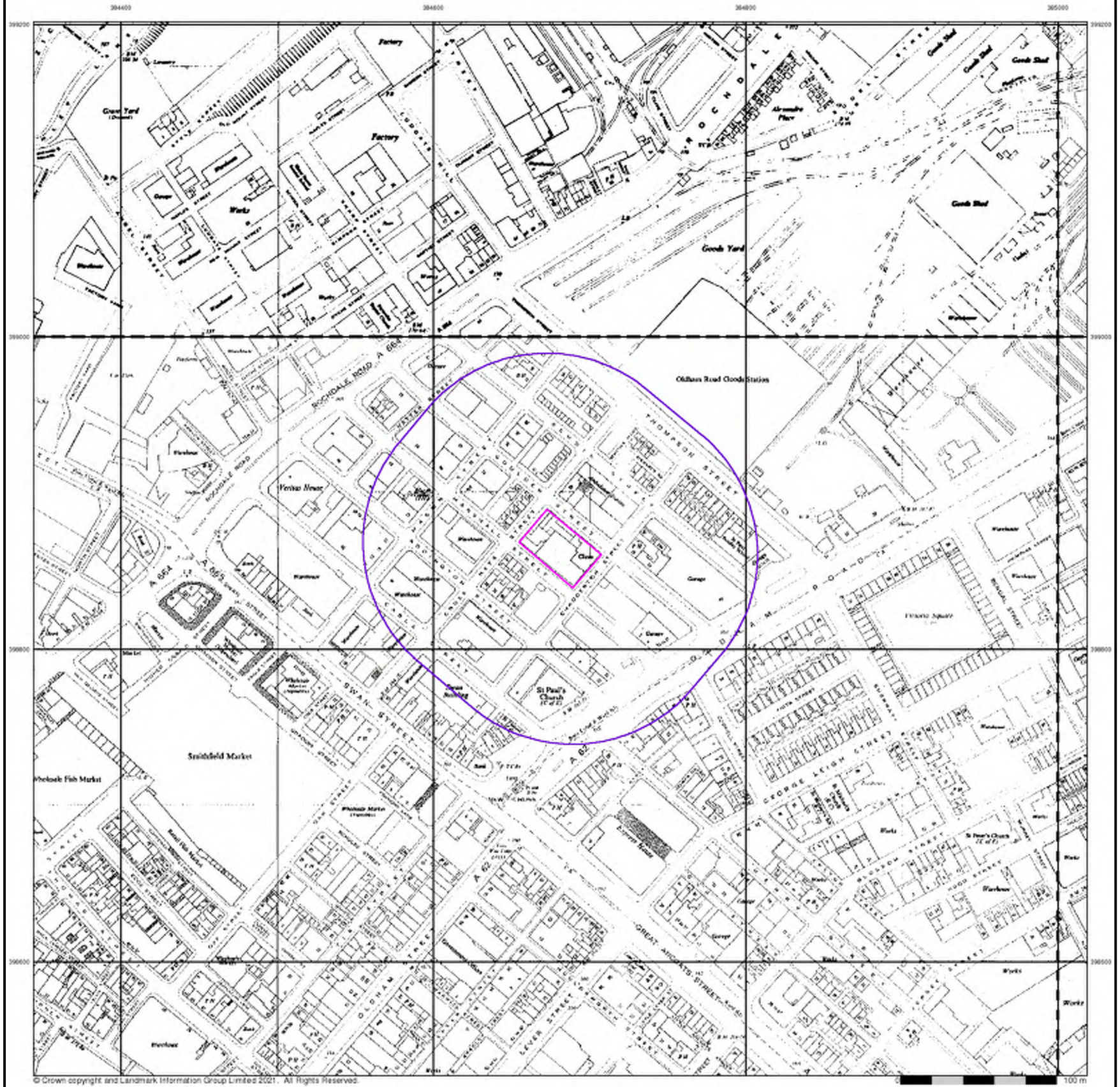

© Crown copyright and Landmark Information Group Limited 2021. All Rights Reserved.

LK GROUP

Ordnance Survey Plan

Published 1959 - 1966

Source map scale - 1:2,500

The historical maps shown were reproduced from maps predominantly held at the scale adopted for England, Wales and Scotland in the 1840`s. In 1854 the 1:2,500 scale was adopted for mapping urban areas and by 1896 it covered the whole of what were considered to be the cultivated parts of Great Britain. The published date given below is often some years later than the surveyed date. Before 1938, all OS maps were based on the Cassini Projection, with independent surveys of a single county or group of counties, giving rise to significant inaccuracies in outlying areas.

Map Name(s) and Date(s)

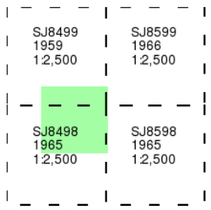

Historical Map - Segment A13

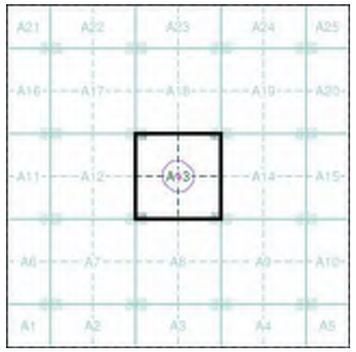

N

Order Details

Order Number:	285380038_1_1
Customer Ref:	LKC 21 1602
National Grid Reference:	384680, 398860
Slice:	A
Site Area (Ha):	0.13
Search Buffer (m):	100

Site Details

Marshall Street, Manchester, M4 5FU

Landmark INFORMATION GROUP
Tel: 0844 844 9952
Fax: 0844 844 9951
Web: www.envirocheck.co.uk

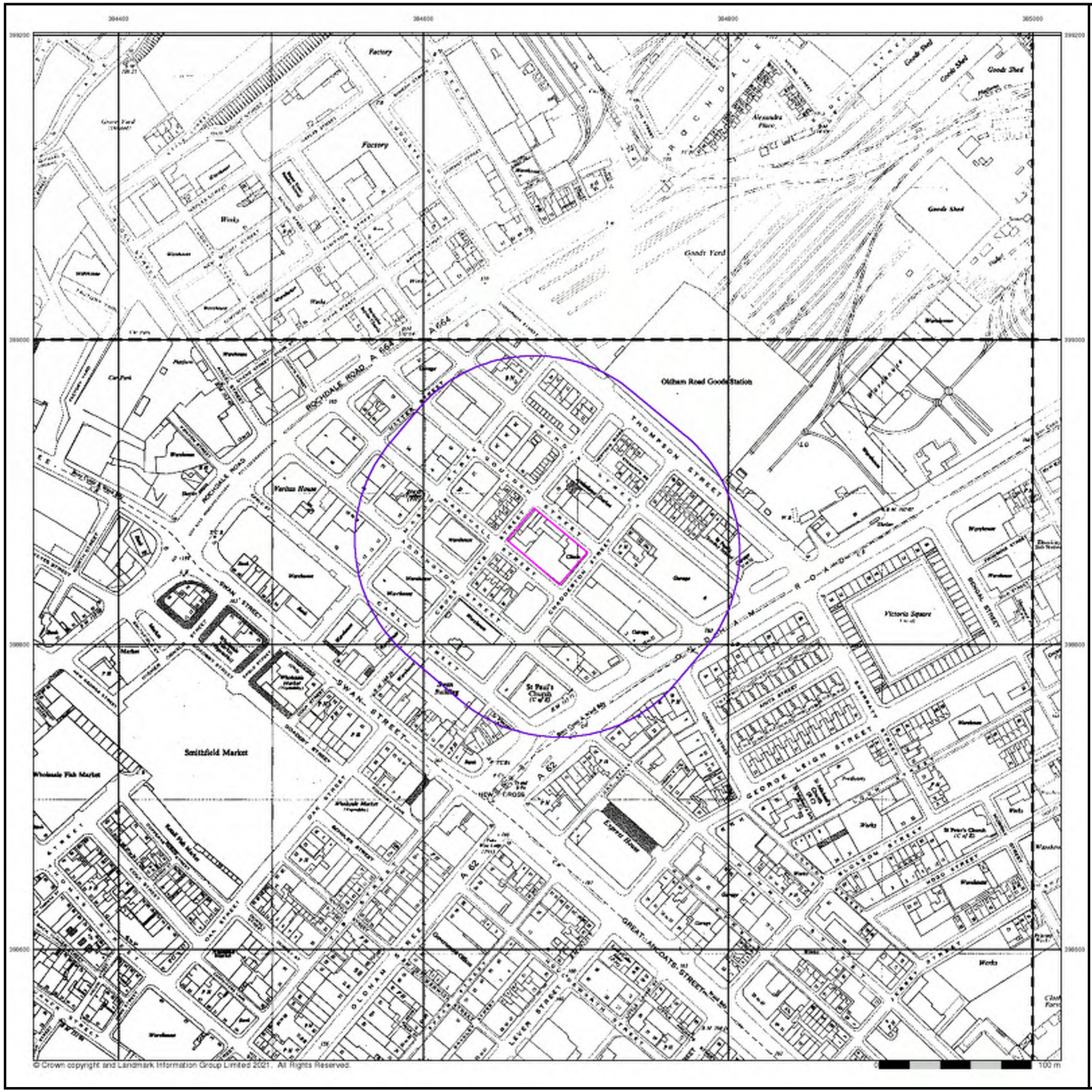

© Crown copyright and Landmark Information Group Limited 2021. All Rights Reserved.

LK GROUP

Ordnance Survey Plan

Published 1966 - 1969

Source map scale - 1:2,500

The historical maps shown were reproduced from maps predominantly held at the scale adopted for England, Wales and Scotland in the 1840`s. In 1854 the 1:2,500 scale was adopted for mapping urban areas and by 1896 it covered the whole of what were considered to be the cultivated parts of Great Britain. The published date given below is often some years later than the surveyed date. Before 1938, all OS maps were based on the Cassini Projection, with independent surveys of a single county or group of counties, giving rise to significant inaccuracies in outlying areas.

Map Name(s) and Date(s)

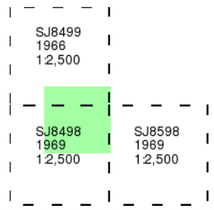

Historical Map - Segment A13

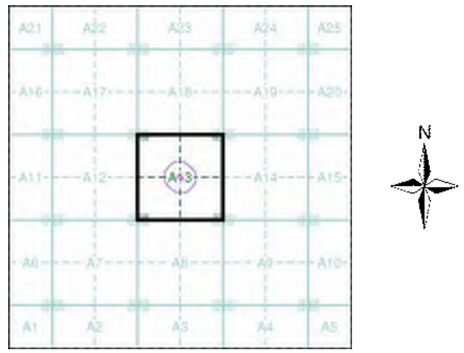

Order Details

Order Number:	285380038_1_1
Customer Ref:	LKC 21 1602
National Grid Reference:	384680, 398860
Slice:	A
Site Area (Ha):	0.13
Search Buffer (m):	100

Site Details

Marshall Street, Manchester, M4 5FU

Landmark INFORMATION GROUP

Tel: 0844 844 9952
Fax: 0844 844 9951
Web: www.envirocheck.co.uk

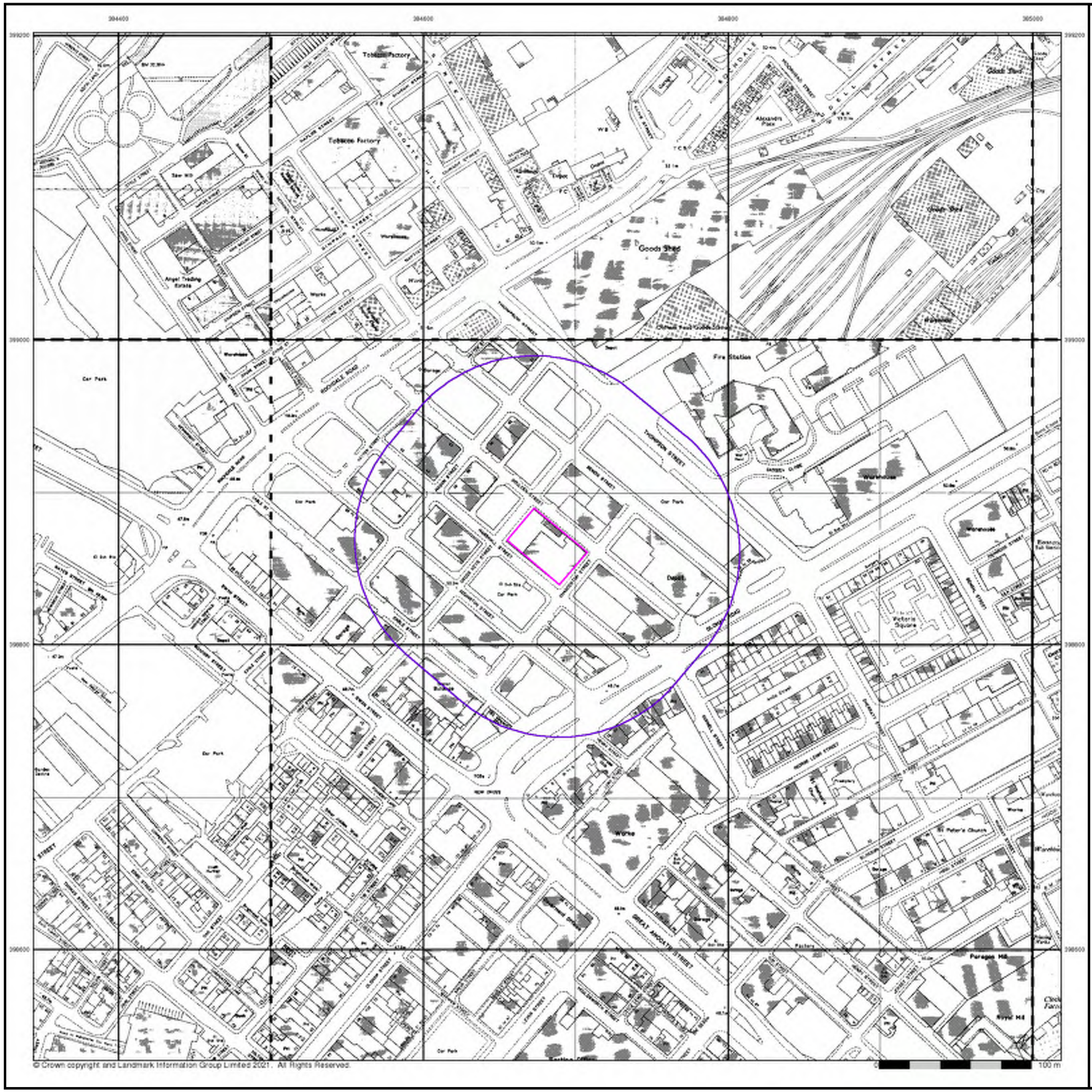

© Crown copyright and Landmark Information Group Limited 2021. All rights Reserved.

LK GROUP

Ordnance Survey Plan

Published 1968 - 1990

Source map scale - 1:1,250

The historical maps shown were reproduced from maps predominantly held at the scale adopted for England, Wales and Scotland in the 1840`s. In 1854 the 1:2,500 scale was adopted for mapping urban areas and by 1896 it covered the whole of what were considered to be the cultivated parts of Great Britain. The published date given below is often some years later than the surveyed date. Before 1938, all OS maps were based on the Cassini Projection, with independent surveys of a single county or group of counties, giving rise to significant inaccuracies in outlying areas.

Map Name(s) and Date(s)

SJ8499SW 1990 1:1,250	SJ8499SE 1970 1:1,250	SJ8599SW 1970 1:1,250
SJ8498NW 1986 1:1,250	SJ8498NE 1986 1:1,250	SJ8598NW 1968 1:1,250

Historical Map - Segment A13

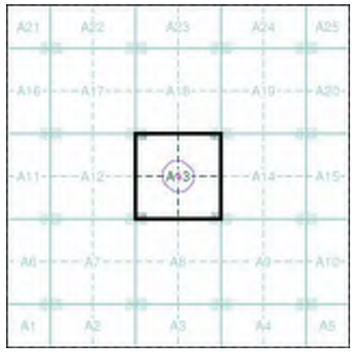

N

Order Details

Order Number:	285380038_1_1
Customer Ref:	LKC 21 1602
National Grid Reference:	384680, 398860
Slice:	A
Site Area (Ha):	0.13
Search Buffer (m):	100

Site Details

Marshall Street, Manchester, M4 5FU

Landmark INFORMATION GROUP

Tel: 0844 844 9952
Fax: 0844 844 9951
Web: www.envirocheck.co.uk

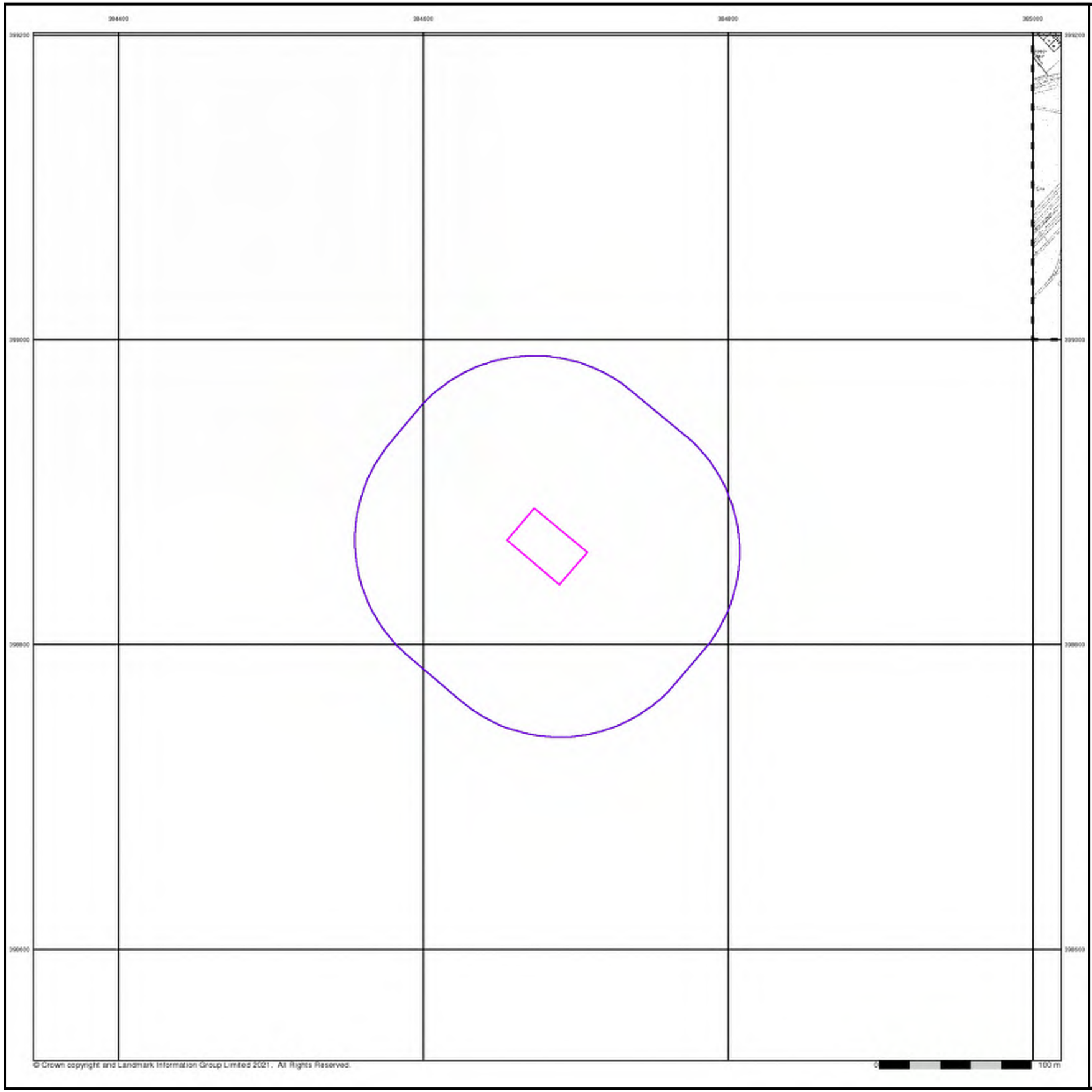

© Crown copyright and Landmark Information Group Limited 2021. All Rights Reserved.

LK GROUP

Supply of Unpublished Survey Information

Published 1973

Source map scale - 1:1,250

SUSI maps (Supply of Unpublished Survey Information) were produced between 1972 and 1977, mainly for internal use at Ordnance Survey. These were more of a `work-in-progress' plan as they showed updates of individual areas on a map. These maps were unpublished, and they do not represent a single moment in time. They were produced at both 1:2,500 and 1:1,250 scales.

Map Name(s) and Date(s)

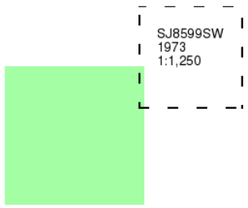

Historical Map - Segment A13

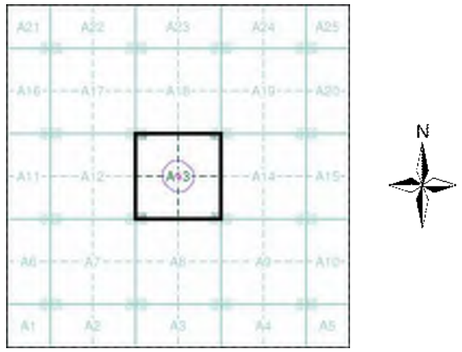

Order Details

Order Number:	285380038_1_1
Customer Ref:	LKC 21 1602
National Grid Reference:	384680, 398860
Slice:	A
Site Area (Ha):	0.13
Search Buffer (m):	100

Site Details

Marshall Street, Manchester, M4 5FU

Landmark INFORMATION GROUP

Tel: 0844 844 9952
Fax: 0844 844 9951
Web: www.envirocheck.co.uk

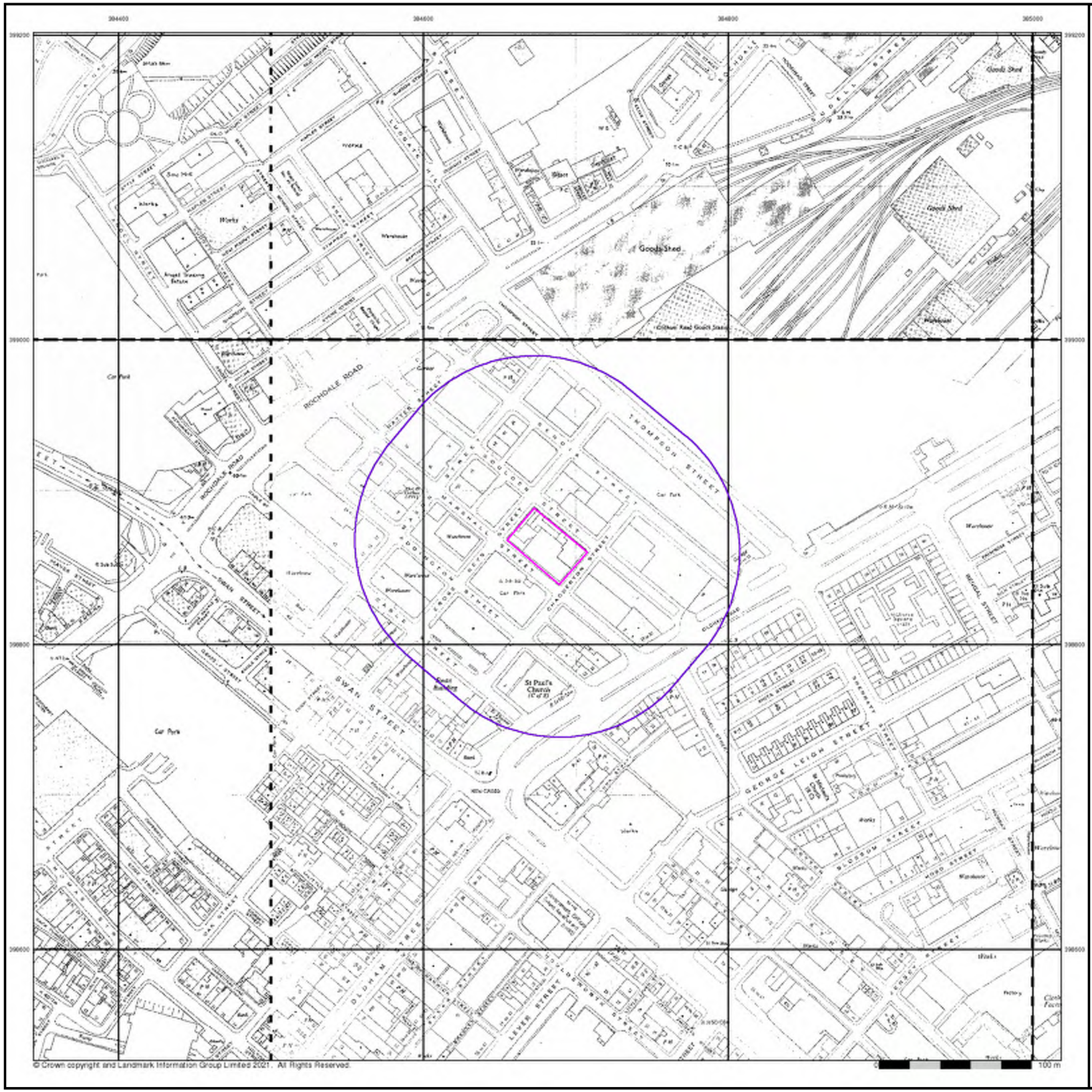

© Crown copyright and Landmark Information Group Limited 2021. All Rights Reserved.

LK GROUP

Additional SIMs

Published 1978 - 1984

Source map scale - 1:1,250

The SIM cards (Ordnance Survey's `Survey of Information on Microfilm') are further, minor editions of mapping which were produced and published in between the main editions as an area was updated. They date from 1947 to 1994, and contain detailed information on buildings, roads and land-use. These maps were produced at both 1:2,500 and 1:1,250 scales.

Map Name(s) and Date(s)

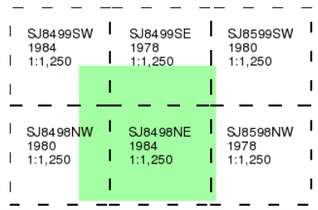

Historical Map - Segment A13

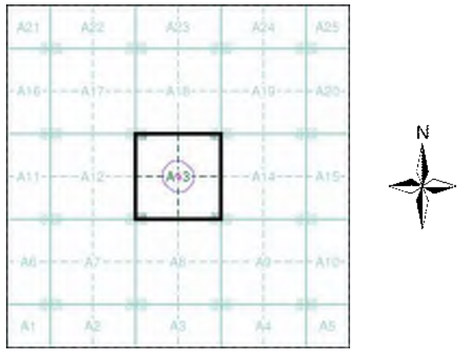

Order Details

Order Number:	285380038_1_1
Customer Ref:	LKC 21 1602
National Grid Reference:	384680, 398860
Slice:	A
Site Area (Ha):	0.13
Search Buffer (m):	100

Site Details

Marshall Street, Manchester, M4 5FU

Landmark INFORMATION GROUP
Tel: 0844 844 9952
Fax: 0844 844 9951
Web: www.envirocheck.co.uk

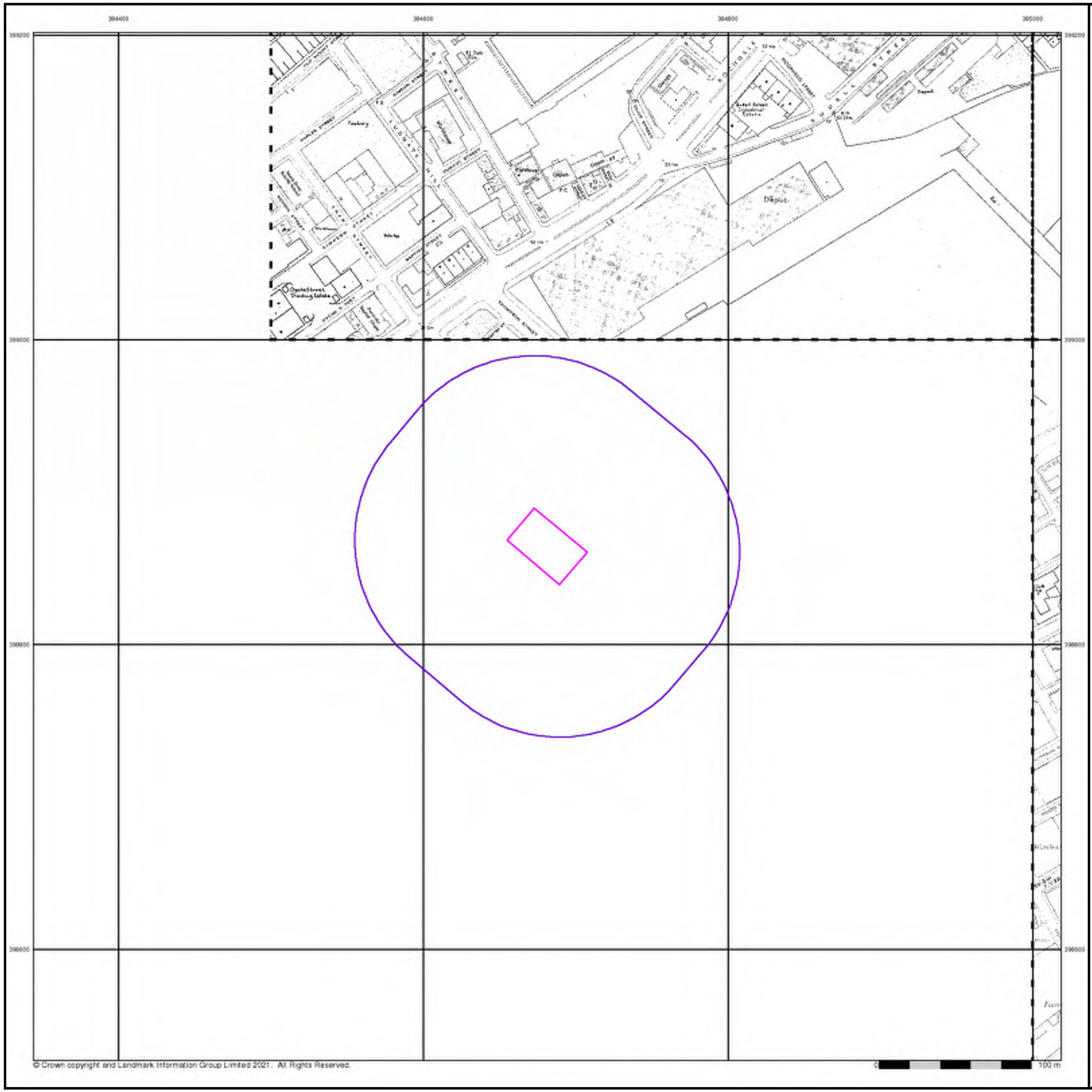

© Crown copyright and Landmark Information Group Limited 2021. All Rights Reserved.

LK GROUP

Additional SIMs

Published 1983 - 1986

Source map scale - 1:1,250

The SIM cards (Ordnance Survey's `Survey of Information on Microfilm') are further, minor editions of mapping which were produced and published in between the main editions as an area was updated. They date from 1947 to 1994, and contain detailed information on buildings, roads and land-use. These maps were produced at both 1:2,500 and 1:1,250 scales.

Map Name(s) and Date(s)

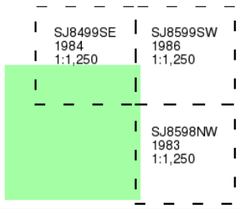

Historical Map - Segment A13

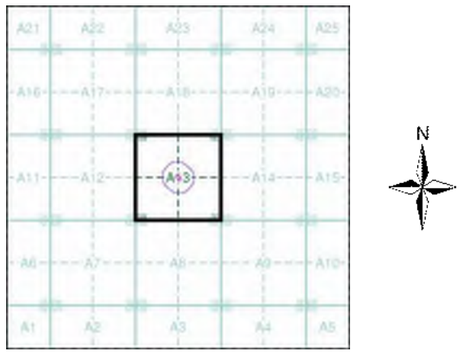

Order Details

Order Number:	285380038_1_1
Customer Ref:	LKC 21 1602
National Grid Reference:	384680, 398860
Slice:	A
Site Area (Ha):	0.13
Search Buffer (m):	100

Site Details

Marshall Street, Manchester, M4 5FU

Landmark INFORMATION GROUP

Tel: 0844 844 9952
Fax: 0844 844 9951
Web: www.envirocheck.co.uk

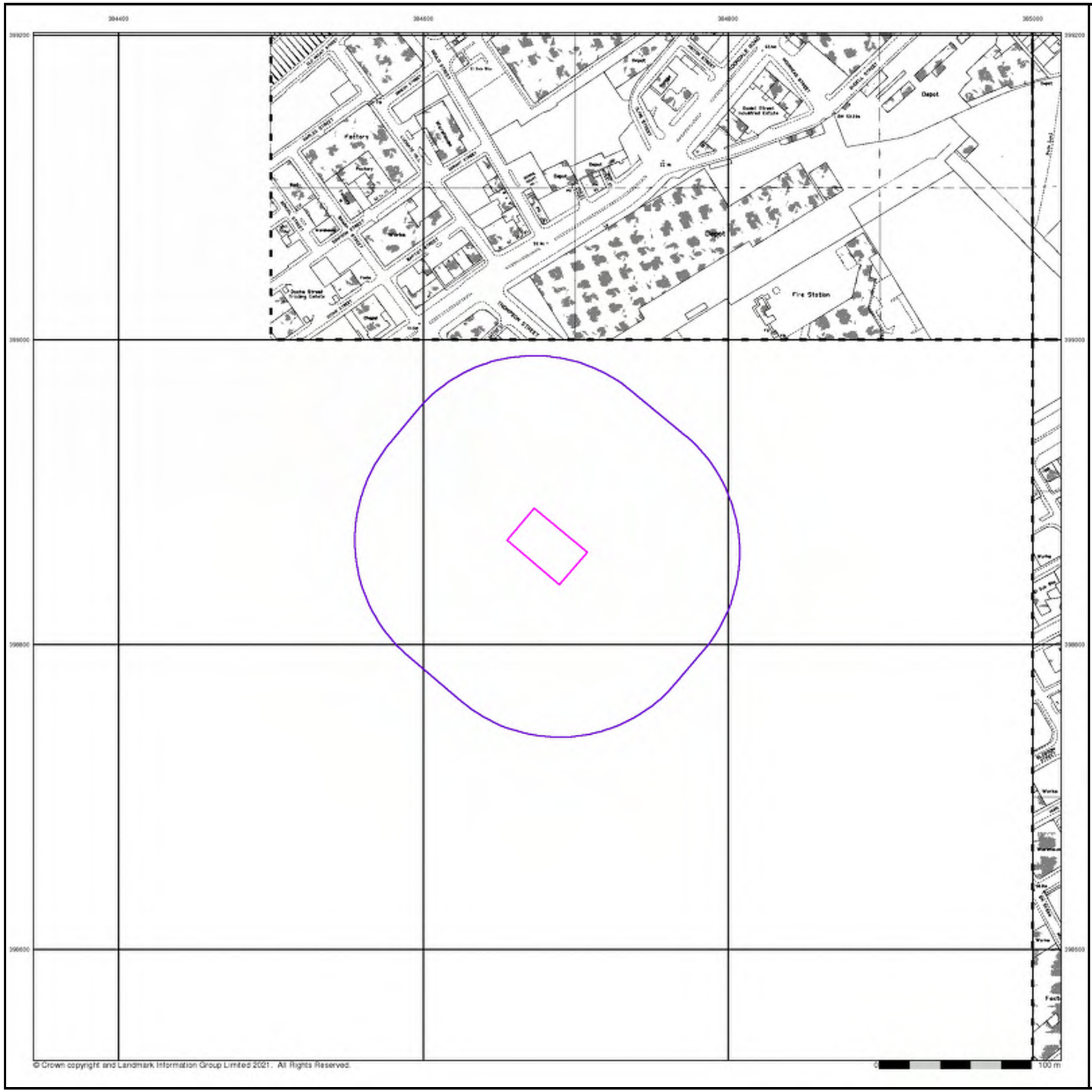

© Crown copyright and Landmark Information Group Limited 2021. All Rights Reserved.

LK GROUP

Ordnance Survey Plan

Published 1988 - 1989

Source map scale - 1:1,250

The historical maps shown were reproduced from maps predominantly held at the scale adopted for England, Wales and Scotland in the 1840`s. In 1854 the 1:2,500 scale was adopted for mapping urban areas and by 1896 it covered the whole of what were considered to be the cultivated parts of Great Britain. The published date given below is often some years later than the surveyed date. Before 1938, all OS maps were based on the Cassini Projection, with independent surveys of a single county or group of counties, giving rise to significant inaccuracies in outlying areas.

Map Name(s) and Date(s)

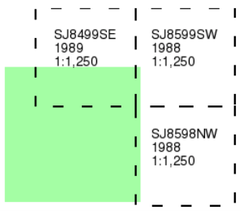

Historical Map - Segment A13

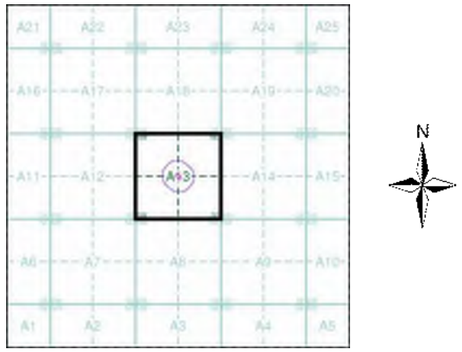

Order Details

Order Number:	285380038_1_1
Customer Ref:	LKC 21 1602
National Grid Reference:	384680, 398860
Slice:	A
Site Area (Ha):	0.13
Search Buffer (m):	100

Site Details

Marshall Street, Manchester, M4 5FU

Landmark INFORMATION GROUP
Tel: 0844 844 9952
Fax: 0844 844 9951
Web: www.envirocheck.co.uk

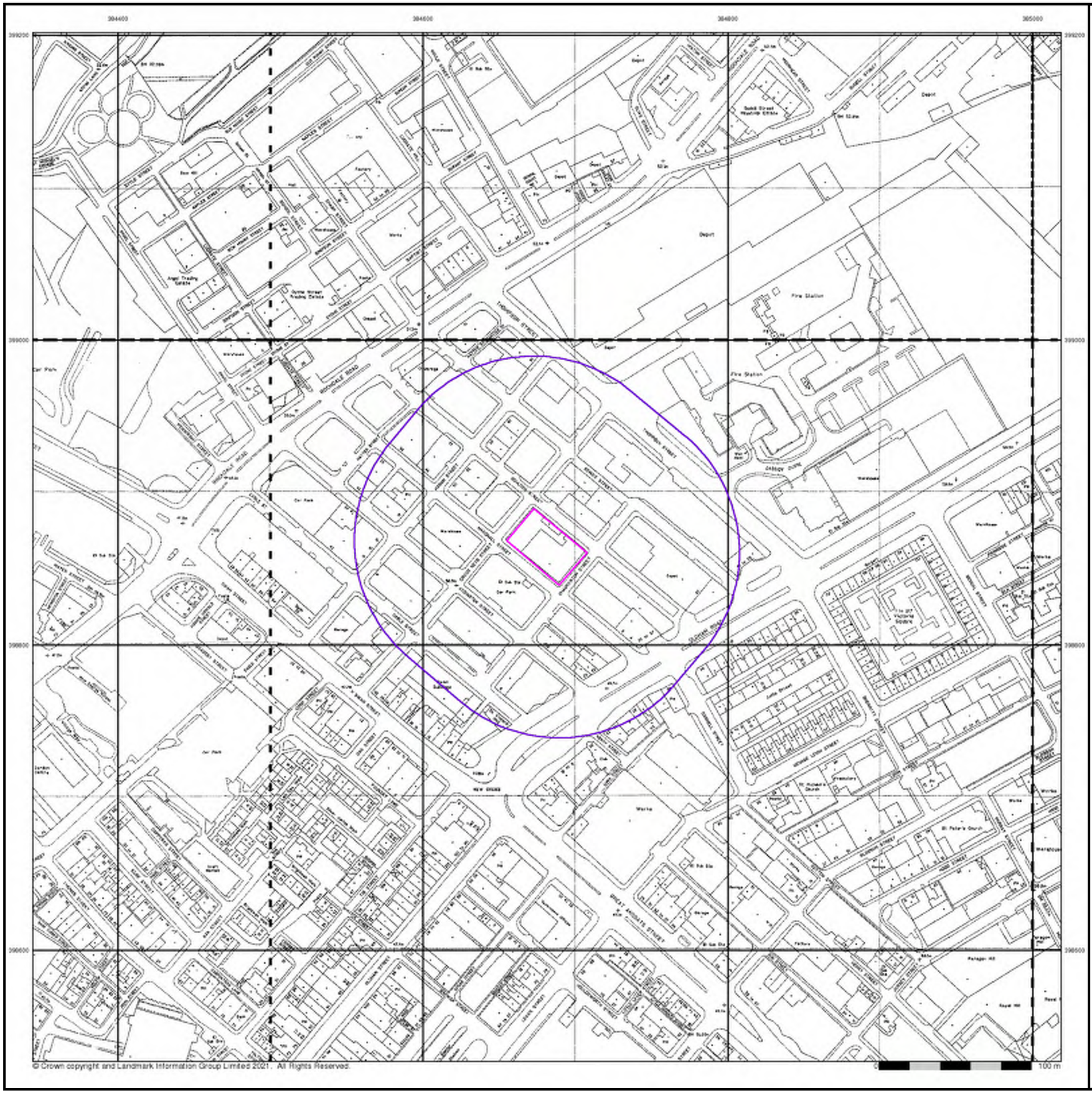
384400
384600
384800
385000
399200
399000
398800
398600
398400
Depot
Fire Station
Depot
Fire Station
Car Park
Car Park
Car Park
Warehouse
Works
Warehouse
Warehouse
Warehouse
Warehouse
Works
Works
Warehouse
Warehouse
Warehouse
Warehouse

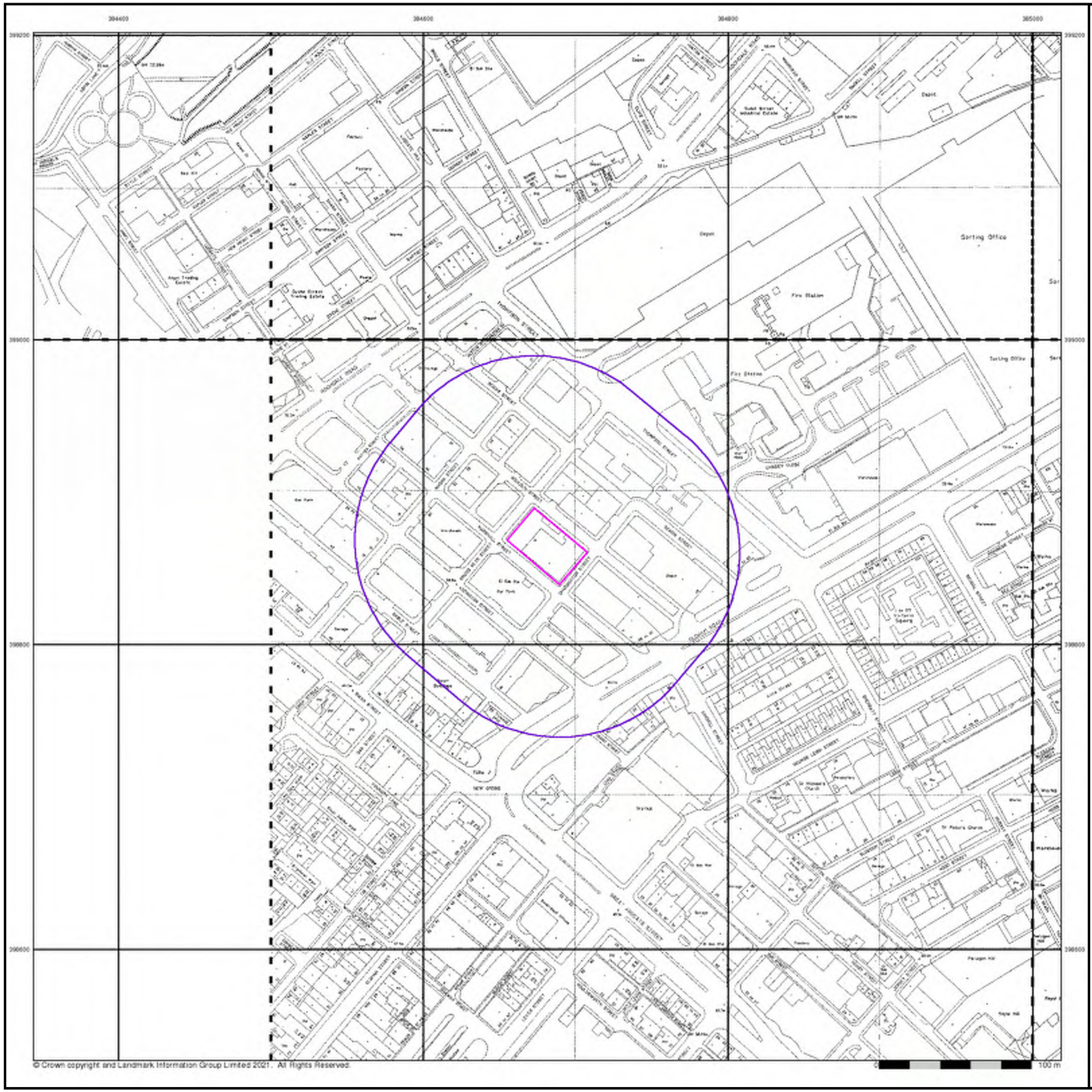

© Crown copyright and Landmark Information Group Limited 2021. All Rights Reserved.

LK GROUP

Large-Scale National Grid Data

Published 1993 - 1995

Source map scale - 1:1,250

'Large Scale National Grid Data' superseded SIM cards (Ordnance Survey's 'Survey of Information on Microfilm') in 1992, and continued to be produced until 1999. These maps were the fore-runners of digital mapping and so provide detailed information on houses and roads, but tend to show less topographic features such as vegetation. These maps were produced at both 1:2,500 and 1:1,250 scales.

Map Name(s) and Date(s)

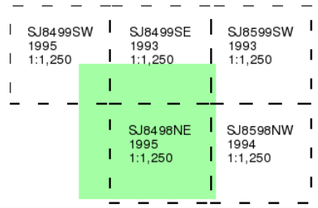

Historical Map - Segment A13

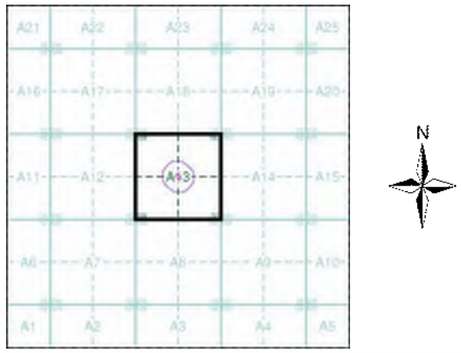

Order Details

Order Number:	285380038_1_1
Customer Ref:	LKC 21 1602
National Grid Reference:	384680, 398860
Slice:	A
Site Area (Ha):	0.13
Search Buffer (m):	100

Site Details

Marshall Street, Manchester, M4 5FU

Landmark INFORMATION GROUP

Tel: 0844 844 9952
Fax: 0844 844 9951
Web: www.envirocheck.co.uk

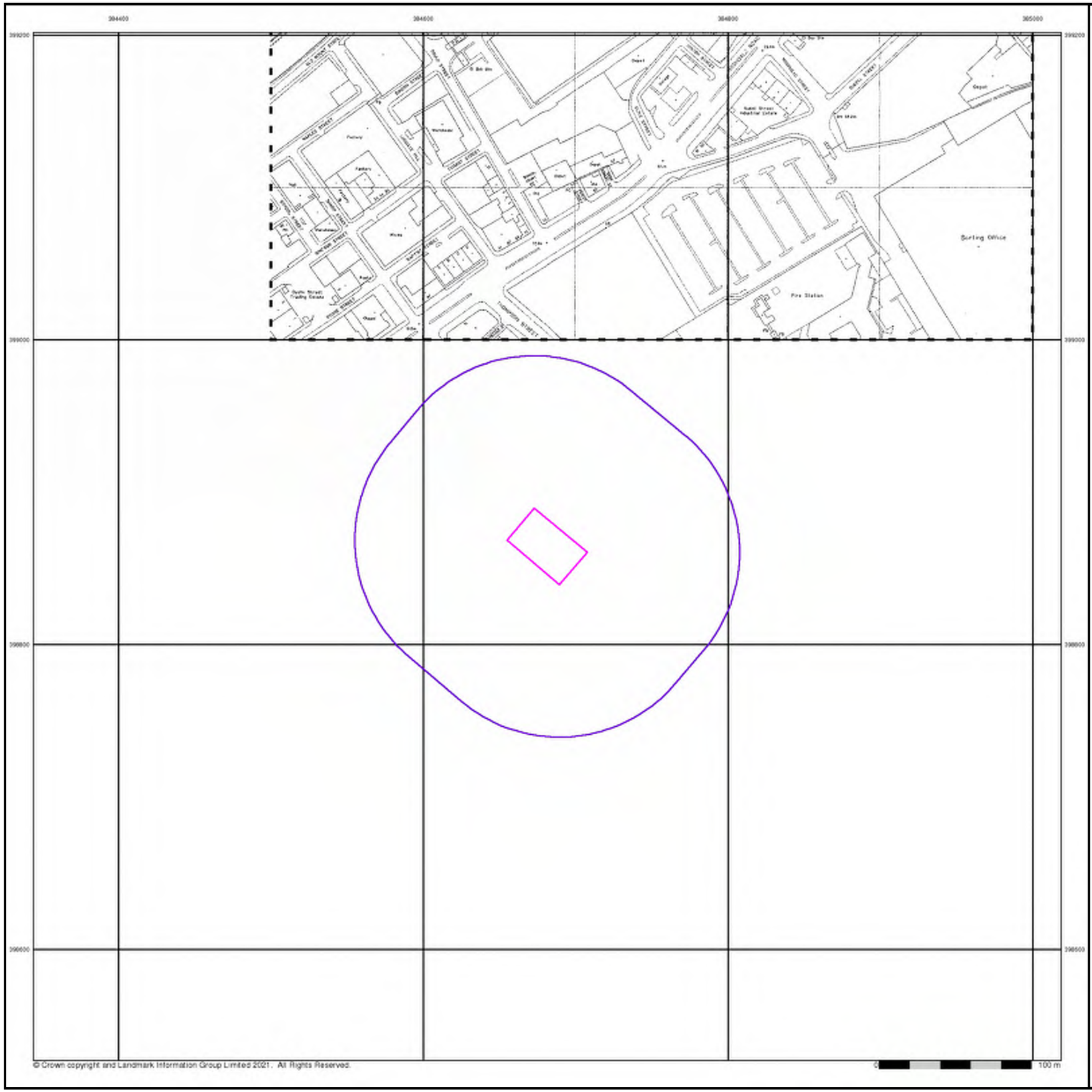

© Crown copyright and Landmark Information Group Limited 2021. All Rights Reserved.

LK GROUP

Large-Scale National Grid Data

Published 1994

Source map scale - 1:1,250

'Large Scale National Grid Data' superseded SIM cards (Ordnance Survey's 'Survey of Information on Microfilm') in 1992, and continued to be produced until 1999. These maps were the fore-runners of digital mapping and so provide detailed information on houses and roads, but tend to show less topographic features such as vegetation. These maps were produced at both 1:2,500 and 1:1,250 scales.

Map Name(s) and Date(s)

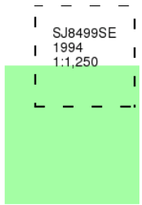

Historical Map - Segment A13

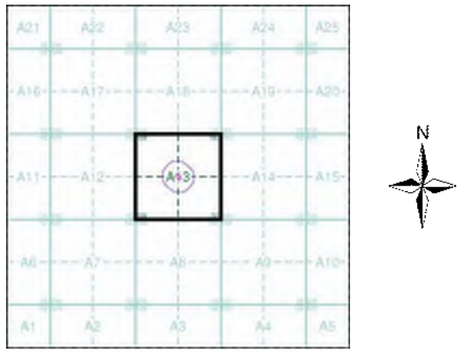

Order Details

Order Number:	285380038_1_1
Customer Ref:	LKC 21 1602
National Grid Reference:	384680, 398860
Slice:	A
Site Area (Ha):	0.13
Search Buffer (m):	100

Site Details

Marshall Street, Manchester, M4 5FU

Landmark INFORMATION GROUP

Tel: 0844 844 9952
Fax: 0844 844 9951
Web: www.envirocheck.co.uk

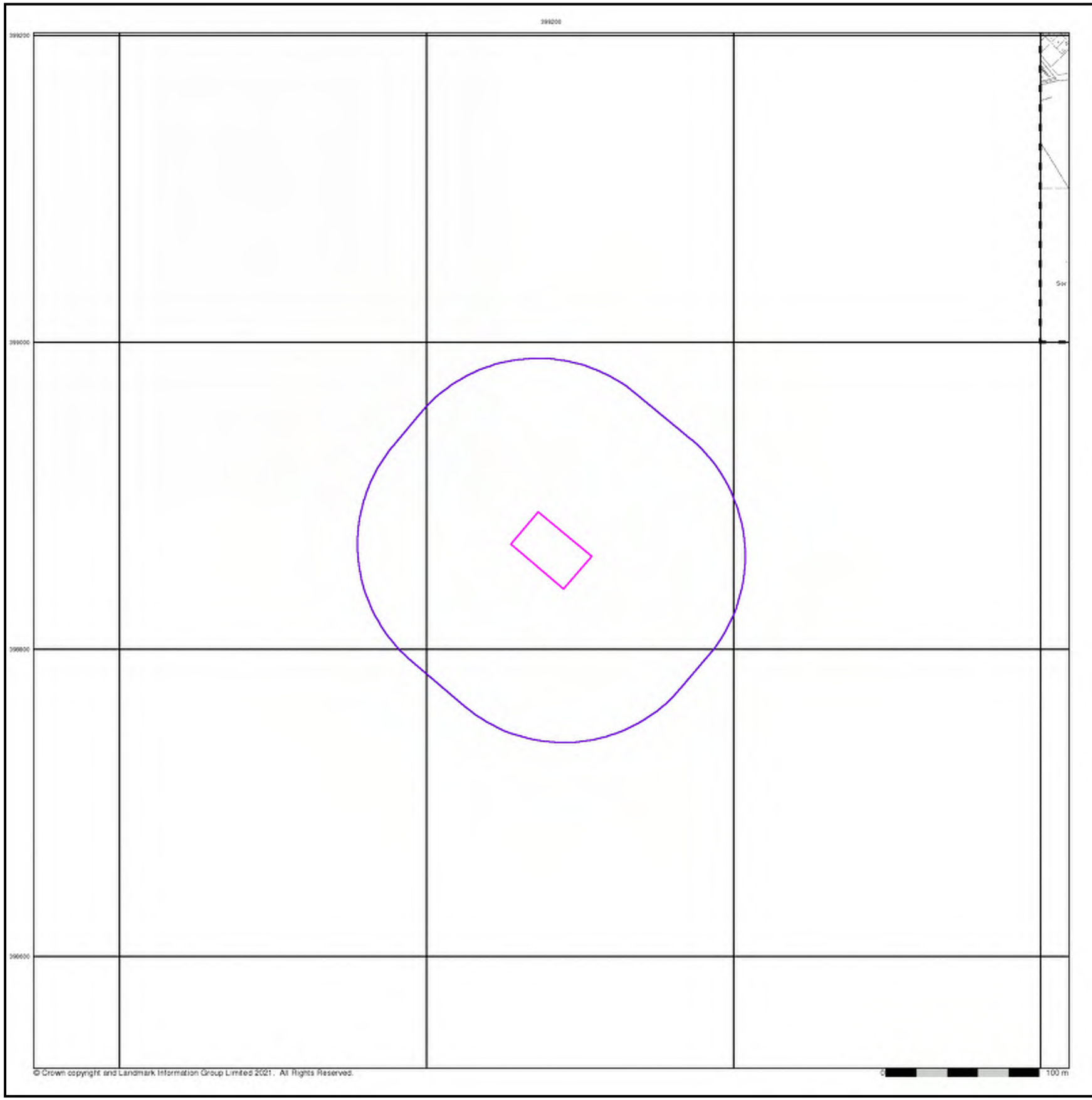

© Crown copyright and Landmark Information Group Limited 2021. All Rights Reserved.

LK GROUP

Large-Scale National Grid Data

Published 1996

Source map scale - 1:1,250

'Large Scale National Grid Data' superseded SIM cards (Ordnance Survey's 'Survey of Information on Microfilm') in 1992, and continued to be produced until 1999. These maps were the fore-runners of digital mapping and so provide detailed information on houses and roads, but tend to show less topographic features such as vegetation. These maps were produced at both 1:2,500 and 1:1,250 scales.

Map Name(s) and Date(s)

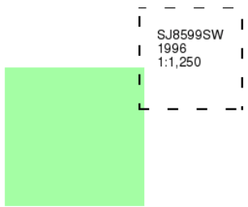

Historical Map - Segment A13

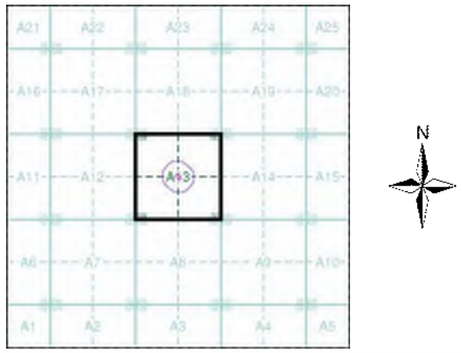

Order Details

Order Number:	285380038_1_1
Customer Ref:	LKC 21 1602
National Grid Reference:	384680, 398860
Slice:	A
Site Area (Ha):	0.13
Search Buffer (m):	100

Site Details

Marshall Street, Manchester, M4 5FU

Landmark INFORMATION GROUP

Tel: 0844 844 9952
Fax: 0844 844 9951
Web: www.envirocheck.co.uk

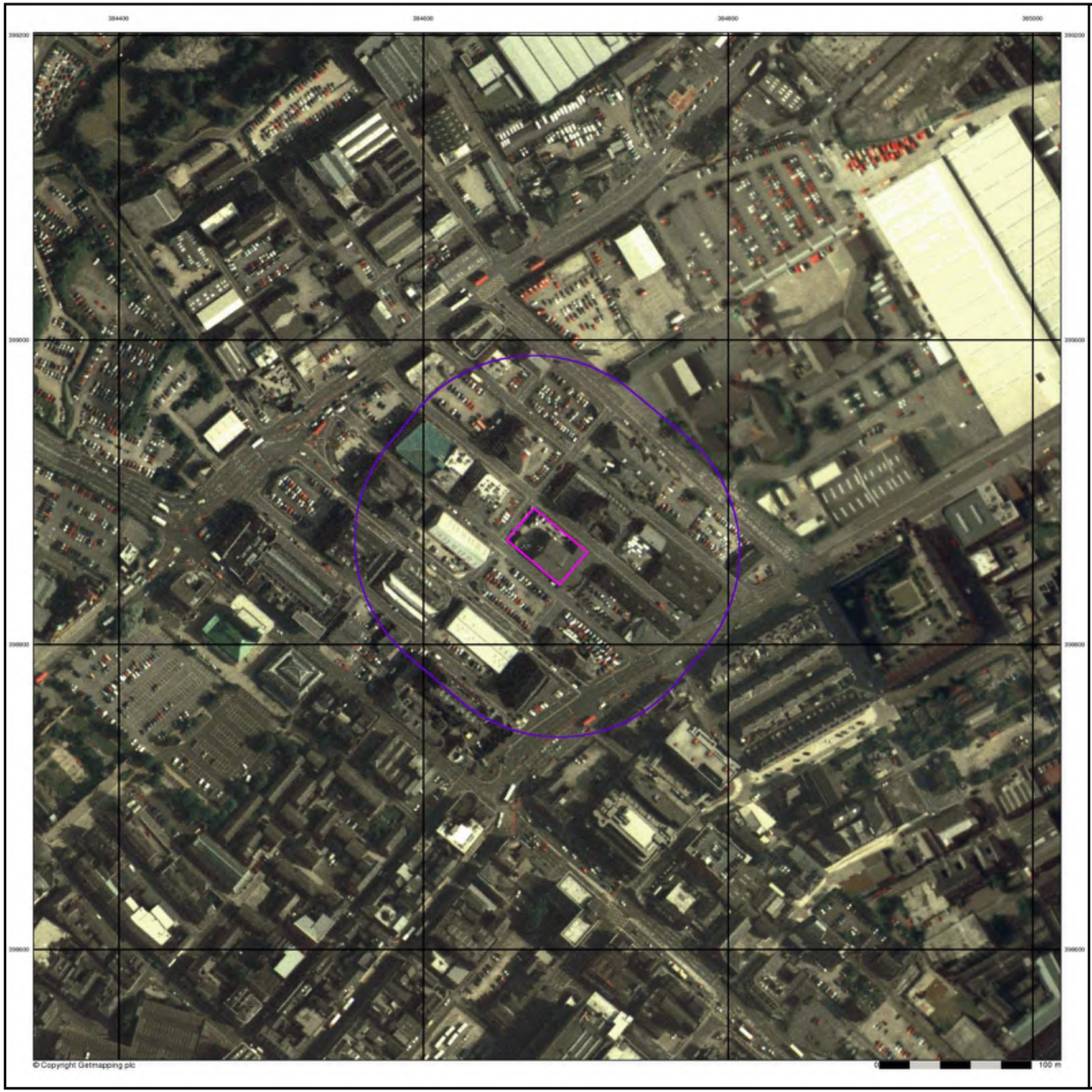

LKC GROUP

Historical Aerial Photography

Published 2000

This aerial photography was produced by Getmapping, these vertical aerial photographs provide a seamless, full colour survey of the whole of Great Britain

Historical Aerial Photography - Segment A13

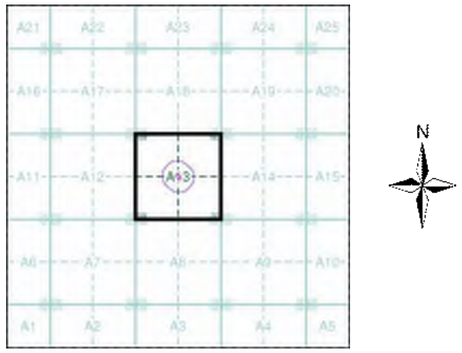

Order Details

Order Number:	285380038_1_1
Customer Ref:	LKC 21 1602
National Grid Reference:	384680, 398860
Slice:	A
Site Area (Ha):	0.13
Search Buffer (m):	100

Site Details

Marshall Street, Manchester, M4 5FU

Landmark INFORMATION GROUP

Tel: 0844 844 9952
Fax: 0844 844 9951
Web: www.envirocheck.co.uk

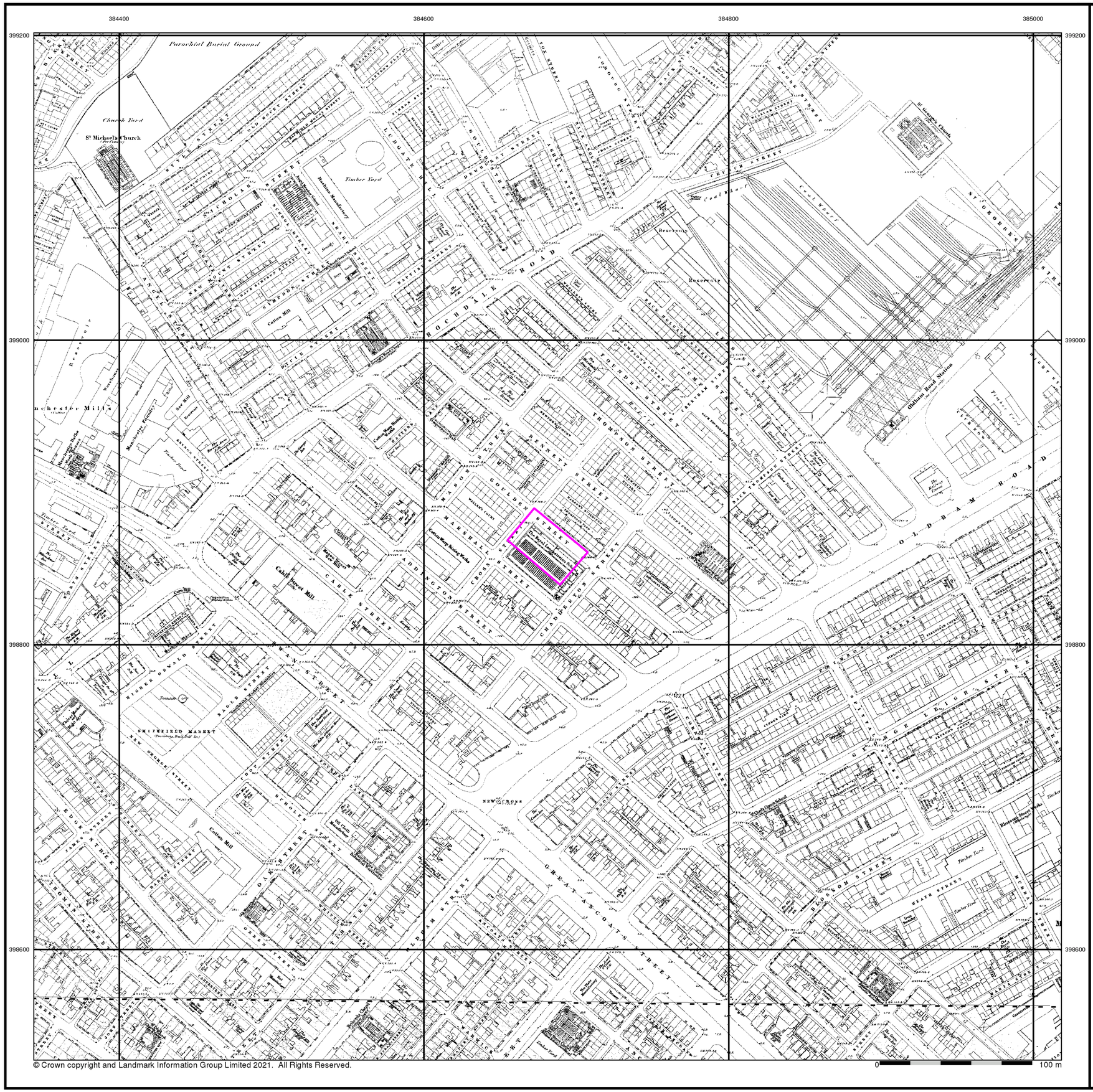

© Crown copyright and Landmark Information Group Limited 2021. All Rights Reserved.

LK GROUP

Lancashire And Furness

Published 1850 - 1851

Source map scale - 1:1,056

The 1:1056 scale of Ordnance Survey mapping was adopted from Ireland in 1848 and was used to survey towns with a population of over 4000, plus county towns of lesser population, in those counties mapped at the six-inch scale in 1841-55. The scale was the largest scale at which London was mapped by the Ordnance Survey and a 'skeleton' survey of the capital, showing little more than streets, street names, frontages and altitudes, was undertaken between 1848 and 1850. The majority of the 1:1056 surveys were later replaced by 1:500 surveys; although almost all the remainder were revised at this scale, sometimes more than once before 1895. The type of detail shown on the 1:1056 scale is broadly similar to that on 1:500; the apparent omission of minor details such as sewer access points and street lights may be as much a reflection of the generally earlier date of these plans, as of the specification of the map.

Please note: Due to the partial coverage of Historical Town Plans, it is possible that not all segments within an order will contain mapping. Only the segments that have Town Plan coverage will be generated.

Map Name(s) and Date(s)

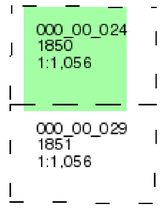

Historical Town Plan - Segment A13

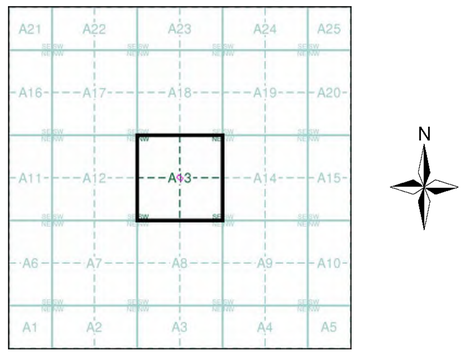

Order Details

Order Number:	285380038_1_1
Customer Ref:	LKC 21 1602
National Grid Reference:	384680, 398860
Slice:	A
Site Area (Ha):	0.13
Search Buffer (m):	0

Site Details

Marshall Street, Manchester, M4 5FU

Landmark INFORMATION GROUP

Tel: 0844 844 9952
Fax: 0844 844 9951
Web: www.envirocheck.co.uk

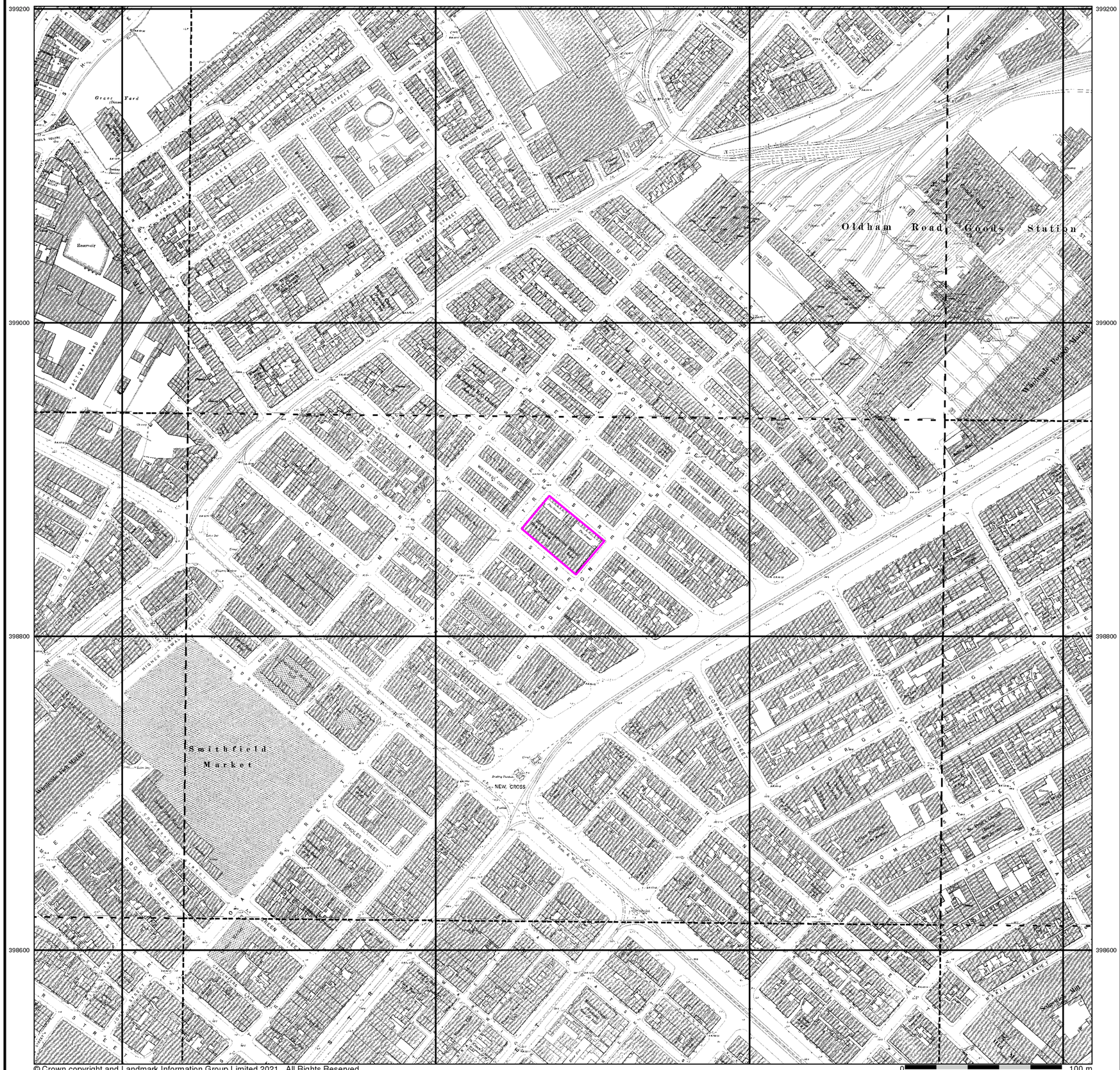

© Crown copyright and Landmark Information Group Limited 2021. All Rights Reserved.

LK GROUP

Lancashire And Furness

Published 1891

Source map scale - 1:500

The 1:500 scale Ordnance Survey mapping was introduced in 1855 as a replacement for the 1:528 scale and to compliment the 1:2500 scale that had been implemented in 1853. By 1895, the 1:500 scale covered most towns over a population of about 4000 at the time of survey, although very few towns were mapped more than once at this scale, and none have been since 1910. The 1:500 scale gives particular emphasis to such features as lamp posts, man holes, arched passages and minor building projections. Also often featured are divisions between tenements, interior ground floor layouts of public buildings, and on earlier plans, the functions of the various parts of larger industrial premises are also indicated. Content of the plans does vary however, from one town to the next in terms of, for example, the completeness of railway tracks and the coverage of public buildings.

Please note: Due to the partial coverage of Historical Town Plans, it is possible that not all segments within an order will contain mapping. Only the segments that have Town Plan coverage will be generated.

Map Name(s) and Date(s)

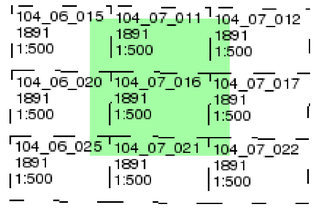

Historical Town Plan - Segment A13

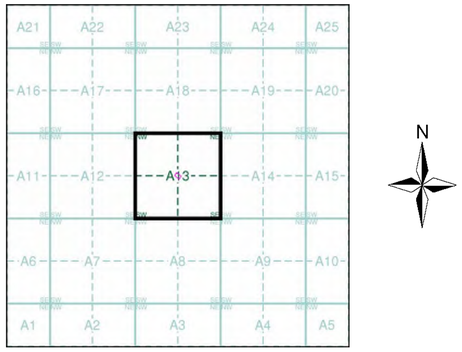

Order Details

Order Number:	285380038_1_1
Customer Ref:	LKC 21 1602
National Grid Reference:	384680, 398860
Slice:	A
Site Area (Ha):	0.13
Search Buffer (m):	0

Site Details

Marshall Street, Manchester, M4 5FU

Landmark INFORMATION GROUP
Tel: 0844 844 9952
Fax: 0844 844 9951
Web: www.envirocheck.co.uk

Historical Mapping Legends

Ordnance Survey County Series 1:10,560

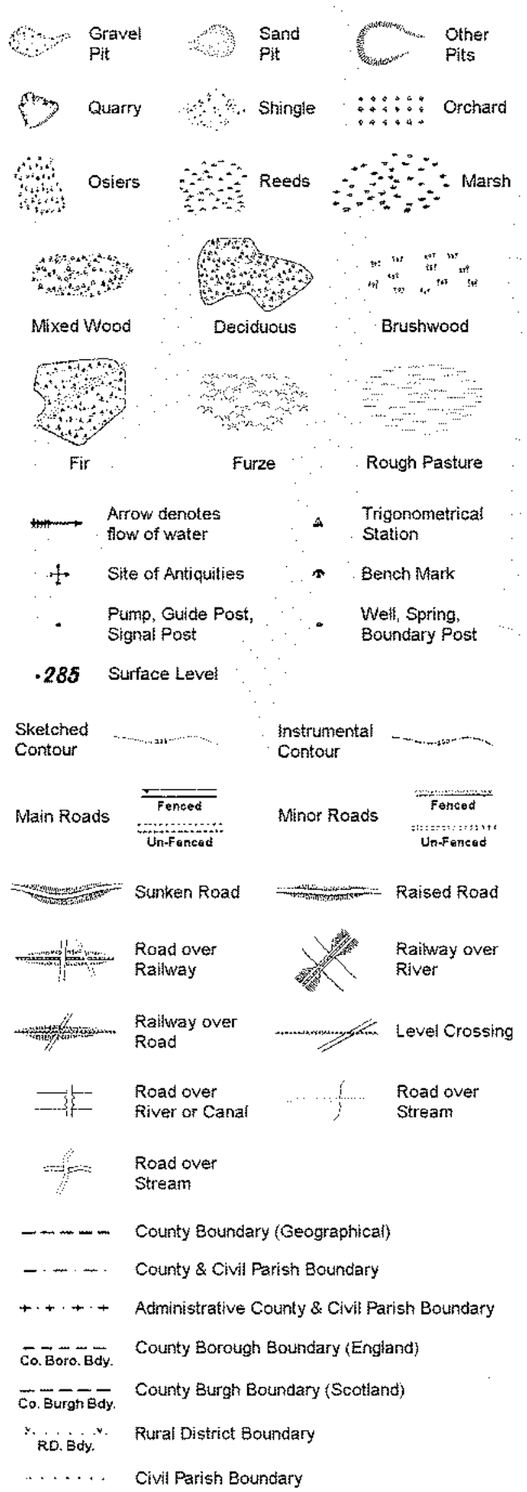

Ordnance Survey Plan 1:10,000

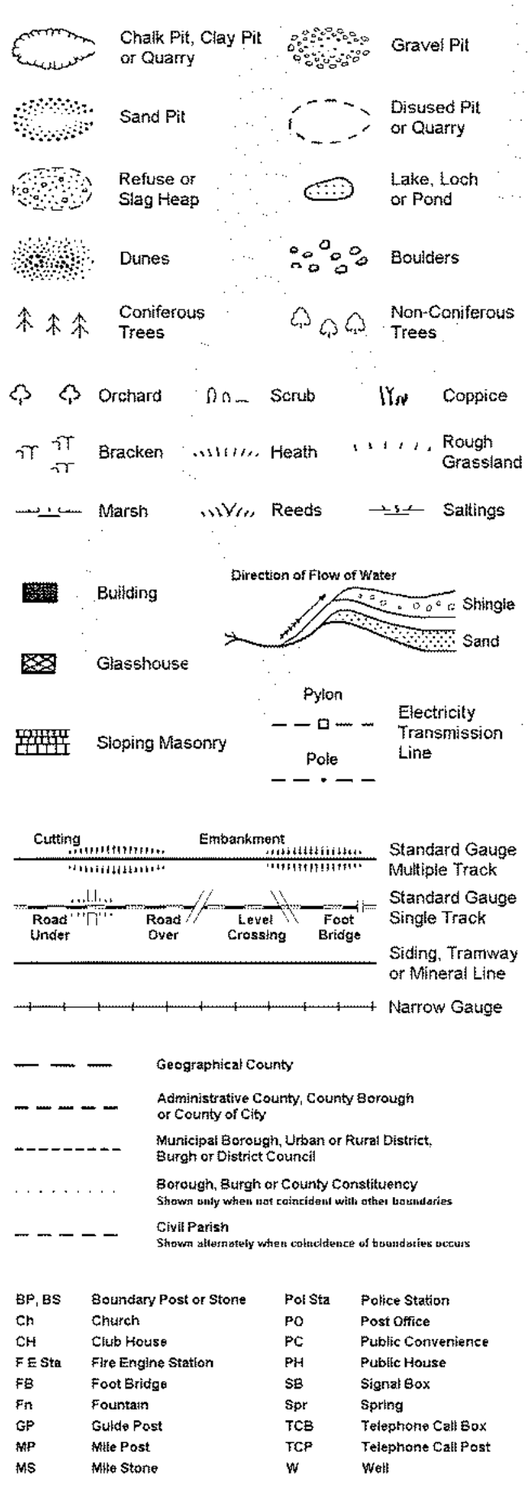

1:10,000 Raster Mapping

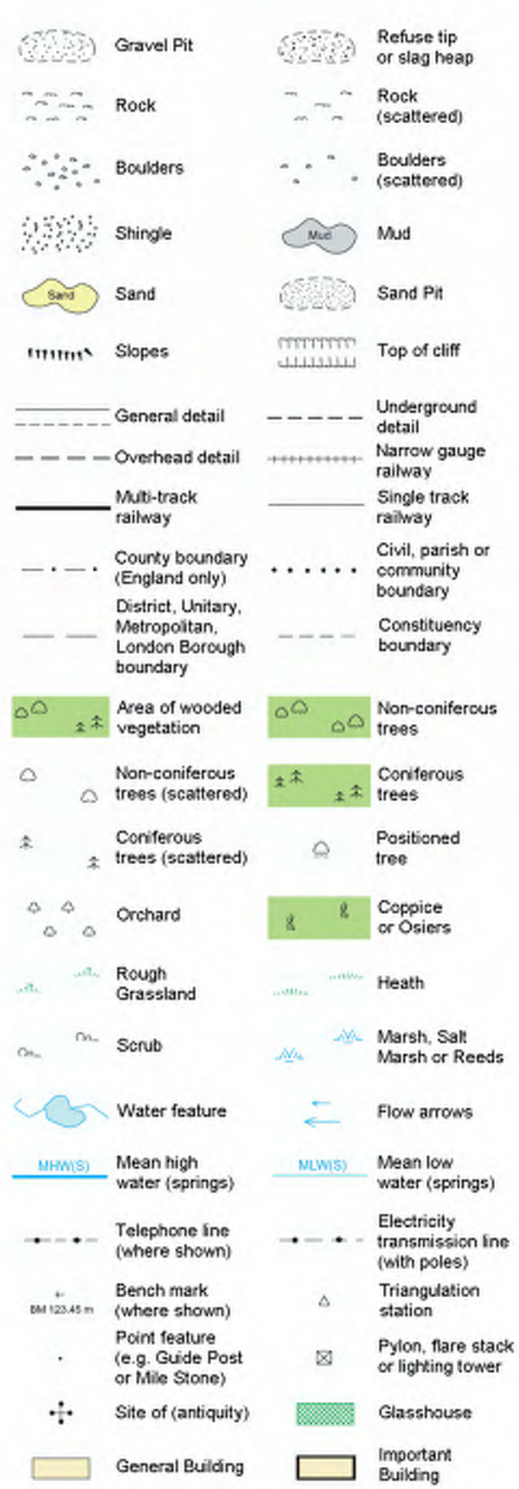

LKC GROUP

Historical Mapping & Photography included:

Mapping Type	Scale	Date	Pg
Lancashire And Furness	1:10,560	1848	3
Cheshire	1:10,560	1882	4
Lancashire And Furness	1:10,560	1894 - 1896	5
Lancashire And Furness	1:10,560	1909	6
Lancashire And Furness	1:10,560	1923	7
Lancashire And Furness	1:10,560	1931 - 1933	8
Lancashire And Furness	1:10,560	1938	9
Ordnance Survey Plan	1:10,000	1956	10
Ordnance Survey Plan	1:10,000	1966 - 1968	11
Ordnance Survey Plan	1:10,000	1972 - 1979	12
Manchester	1:25,000	1975	13
Ordnance Survey Plan	1:10,000	1980 - 1986	14
Ordnance Survey Plan	1:10,000	1985 - 1987	15
Ordnance Survey Plan	1:10,000	1989	16
Ordnance Survey Plan	1:10,000	1990 - 1994	17
10K Raster Mapping	1:10,000	1999	18
10K Raster Mapping	1:10,000	2006	19
VectorMap Local	1:10,000	2021	20

Historical Map - Slice A

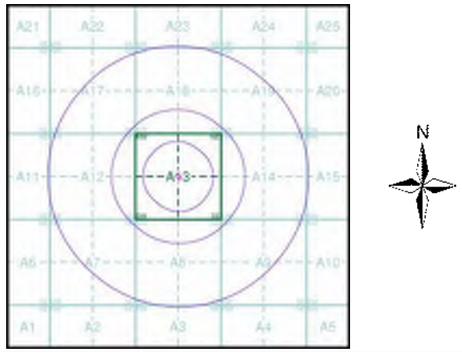

Order Details

Order Number: 285380038_1_1
Customer Ref: LKC 21 1602
National Grid Reference: 384680, 398860
Slice: A
Site Area (Ha): 0.13
Search Buffer (m): 1000

Site Details

Marshall Street, Manchester, M4 5FU

Landmark INFORMATION GROUP
Tel: 0844 844 9952
Fax: 0844 844 9951
Web: www.envirocheck.co.uk

Russian Military Mapping Legends

1:5,000 and 1:10,000 mapping

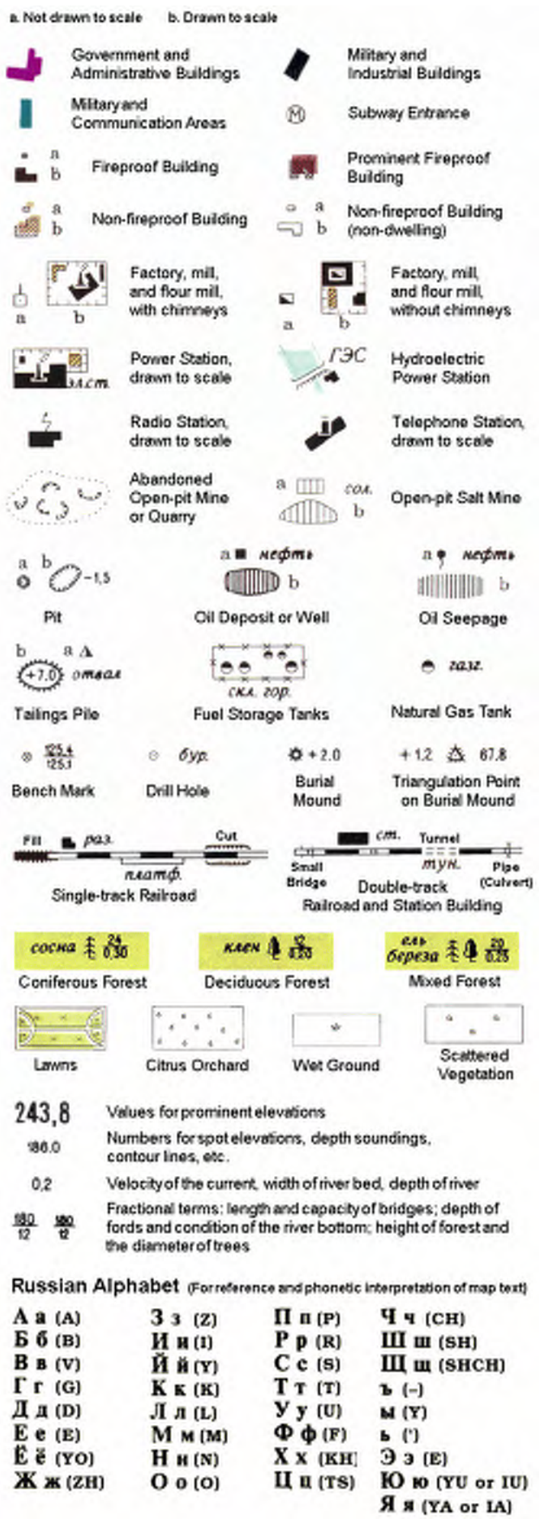

1:25,000 mapping

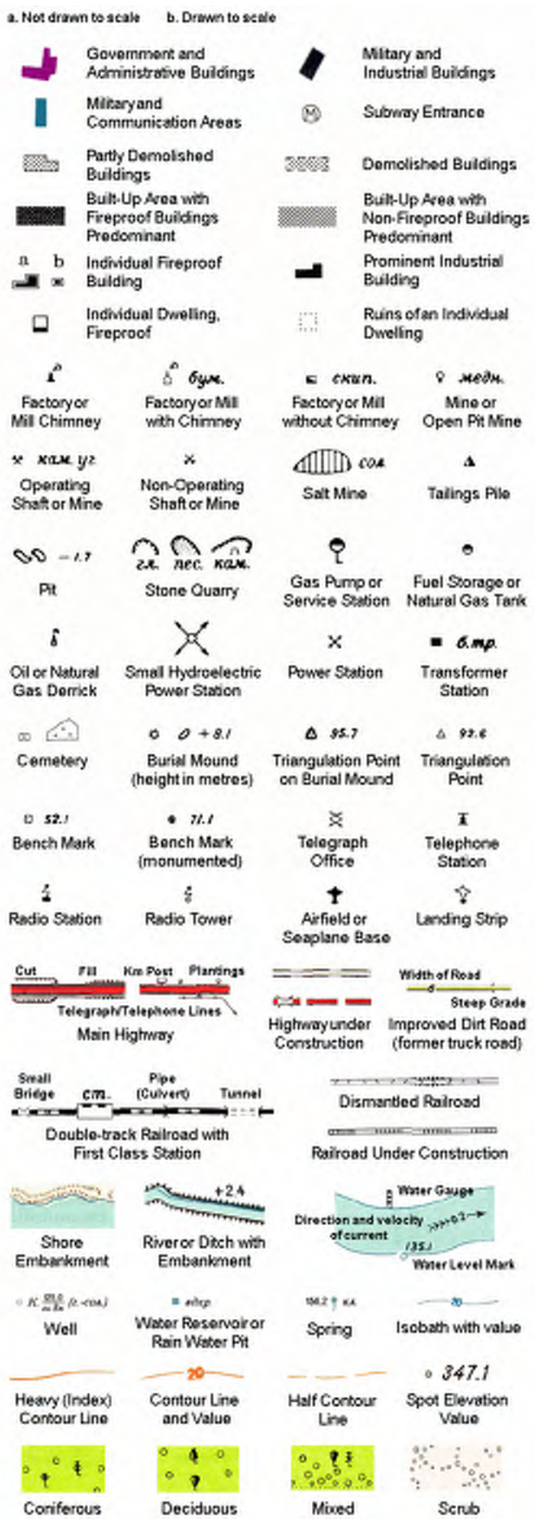

Key to Numbers on Mapping

SJ89_Manchester

No.	Description
63	Factory (Gas)
168	Post Office
169	Post Office
194	Railway Station (Freight)

LKC GROUP

Historical Mapping & Photography included:

Mapping Type	Scale	Date	Pg
Lancashire And Furness	1:10,560	1848	3
Cheshire	1:10,560	1882	4
Lancashire And Furness	1:10,560	1894 - 1896	5
Lancashire And Furness	1:10,560	1909	6
Lancashire And Furness	1:10,560	1923	7
Lancashire And Furness	1:10,560	1931 - 1933	8
Lancashire And Furness	1:10,560	1938	9
Ordnance Survey Plan	1:10,000	1956	10
Ordnance Survey Plan	1:10,000	1966 - 1968	11
Ordnance Survey Plan	1:10,000	1972 - 1979	12
Manchester	1:25,000	1975	13
Ordnance Survey Plan	1:10,000	1980 - 1986	14
Ordnance Survey Plan	1:10,000	1985 - 1987	15
Ordnance Survey Plan	1:10,000	1989	16
Ordnance Survey Plan	1:10,000	1990 - 1994	17
10K Raster Mapping	1:10,000	1999	18
10K Raster Mapping	1:10,000	2006	19
VectorMap Local	1:10,000	2021	20

Russian Map - Slice A

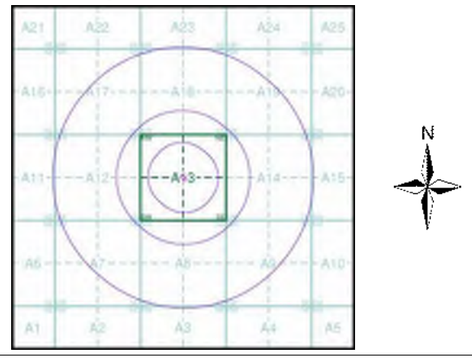

Order Details

Order Number: 285380038_1_1
Customer Ref: LKC 21 1602
National Grid Reference: 384680, 398860
Slice: A
Site Area (Ha): 0.13
Search Buffer (m): 1000

Site Details

Marshall Street, Manchester, M4 5FU

Landmark INFORMATION GROUP
Tel: 0844 844 9952
Fax: 0844 844 9951
Web: www.envirocheck.co.uk

© Crown copyright and Landmark Information Group Limited 2021. All Rights Reserved.

LK GROUP

Lancashire And Furness

Published 1848

Source map scale - 1:10,560

The historical maps shown were reproduced from maps predominantly held at the scale adopted for England, Wales and Scotland in the 1840`s. In 1854 the 1:2,500 scale was adopted for mapping urban areas; these maps were used to update the 1:10,560 maps. The published date given therefore is often some years later than the surveyed date. Before 1938, all OS maps were based on the Cassini Projection, with independent surveys of a single county or group of counties, giving rise to significant inaccuracies in outlying areas. In the late 1940`s, a Provisional Edition was produced, which updated the 1:10,560 mapping from a number of sources. The maps appear unfinished - with all military camps and other strategic sites removed. These maps were initially overprinted with the National Grid. In 1970, the first 1:10,000 maps were produced using the Transverse Mercator Projection. The revision process continued until recently, with new editions appearing every 10 years or so for urban areas.

Map Name(s) and Date(s)

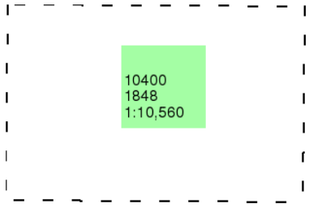

Historical Map - Slice A

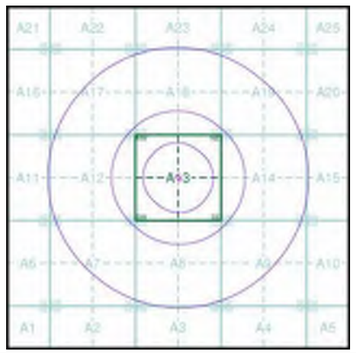

Order Details

Order Number:	285380038_1_1
Customer Ref:	LKC 21 1602
National Grid Reference:	384680, 398860
Slice:	A
Site Area (Ha):	0.13
Search Buffer (m):	1000

Site Details

Marshall Street, Manchester, M4 5FU

Landmark INFORMATION GROUP

Tel: 0844 844 9952
Fax: 0844 844 9951
Web: www.envirocheck.co.uk

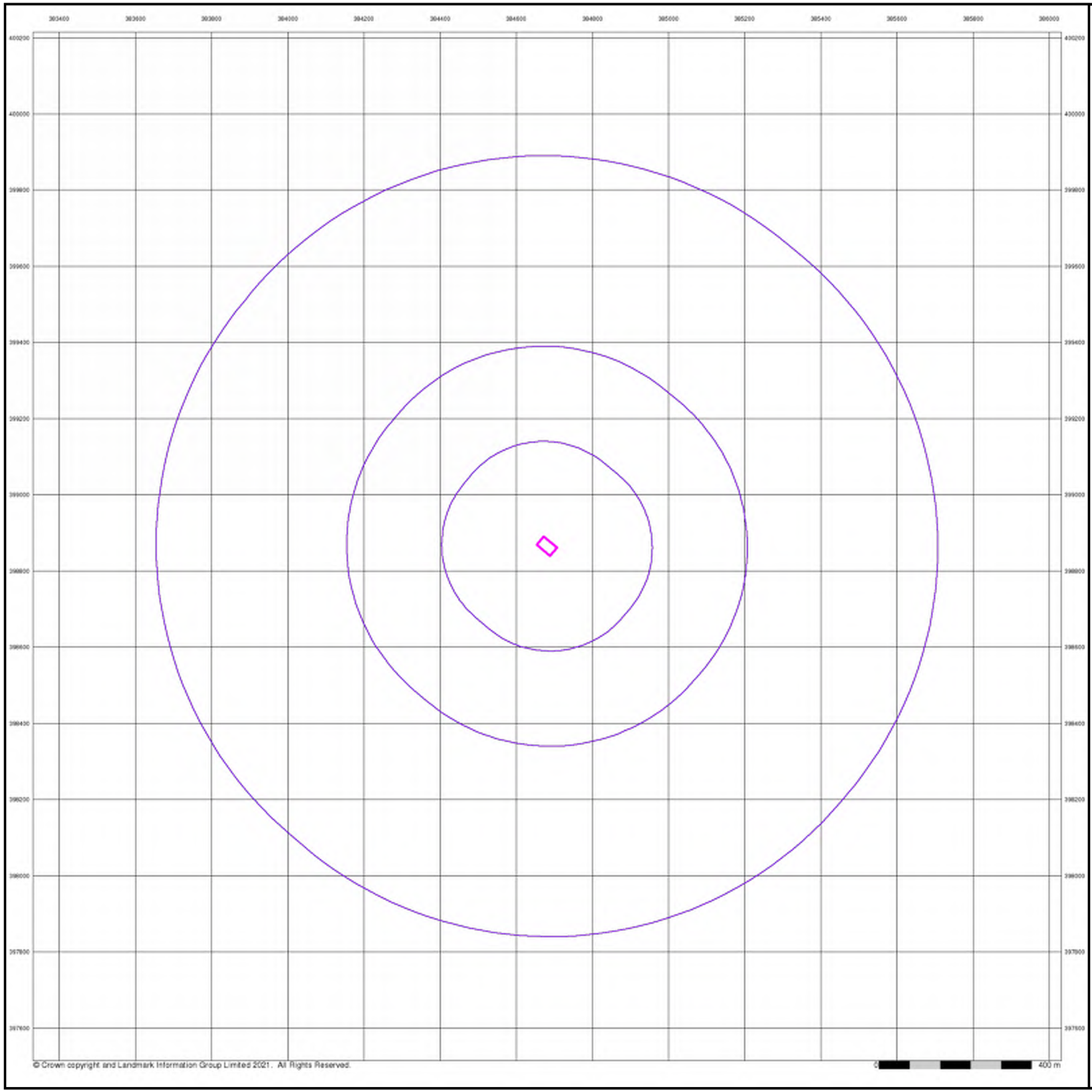

© Crown copyright and Landmark Information Group Limited 2021. All Rights Reserved.

LK GROUP

Cheshire

Published 1882

Source map scale - 1:10,560

The historical maps shown were reproduced from maps predominantly held at the scale adopted for England, Wales and Scotland in the 1840`s. In 1854 the 1:2,500 scale was adopted for mapping urban areas; these maps were used to update the 1:10,560 maps. The published date given therefore is often some years later than the surveyed date. Before 1938, all OS maps were based on the Cassini Projection, with independent surveys of a single county or group of counties, giving rise to significant inaccuracies in outlying areas. In the late 1940`s, a Provisional Edition was produced, which updated the 1:10,560 mapping from a number of sources. The maps appear unfinished - with all military camps and other strategic sites removed. These maps were initially overprinted with the National Grid. In 1970, the first 1:10,000 maps were produced using the Transverse Mercator Projection. The revision process continued until recently, with new editions appearing every 10 years or so for urban areas.

Map Name(s) and Date(s)

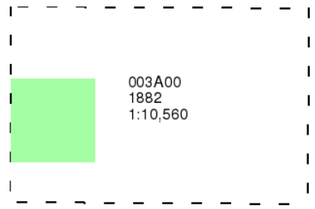

Historical Map - Slice A

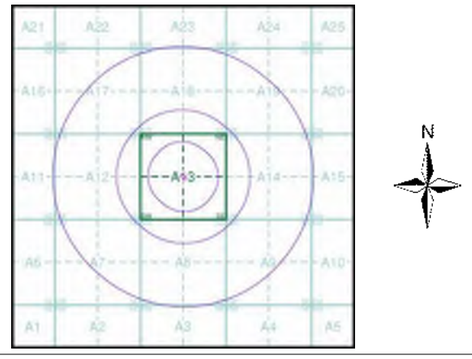

Order Details

Order Number:	285380038_1_1
Customer Ref:	LKC 21 1602
National Grid Reference:	384680, 398860
Slice:	A
Site Area (Ha):	0.13
Search Buffer (m):	1000

Site Details

Marshall Street, Manchester, M4 5FU

Landmark INFORMATION GROUP

Tel: 0844 844 9952
Fax: 0844 844 9951
Web: www.envirocheck.co.uk

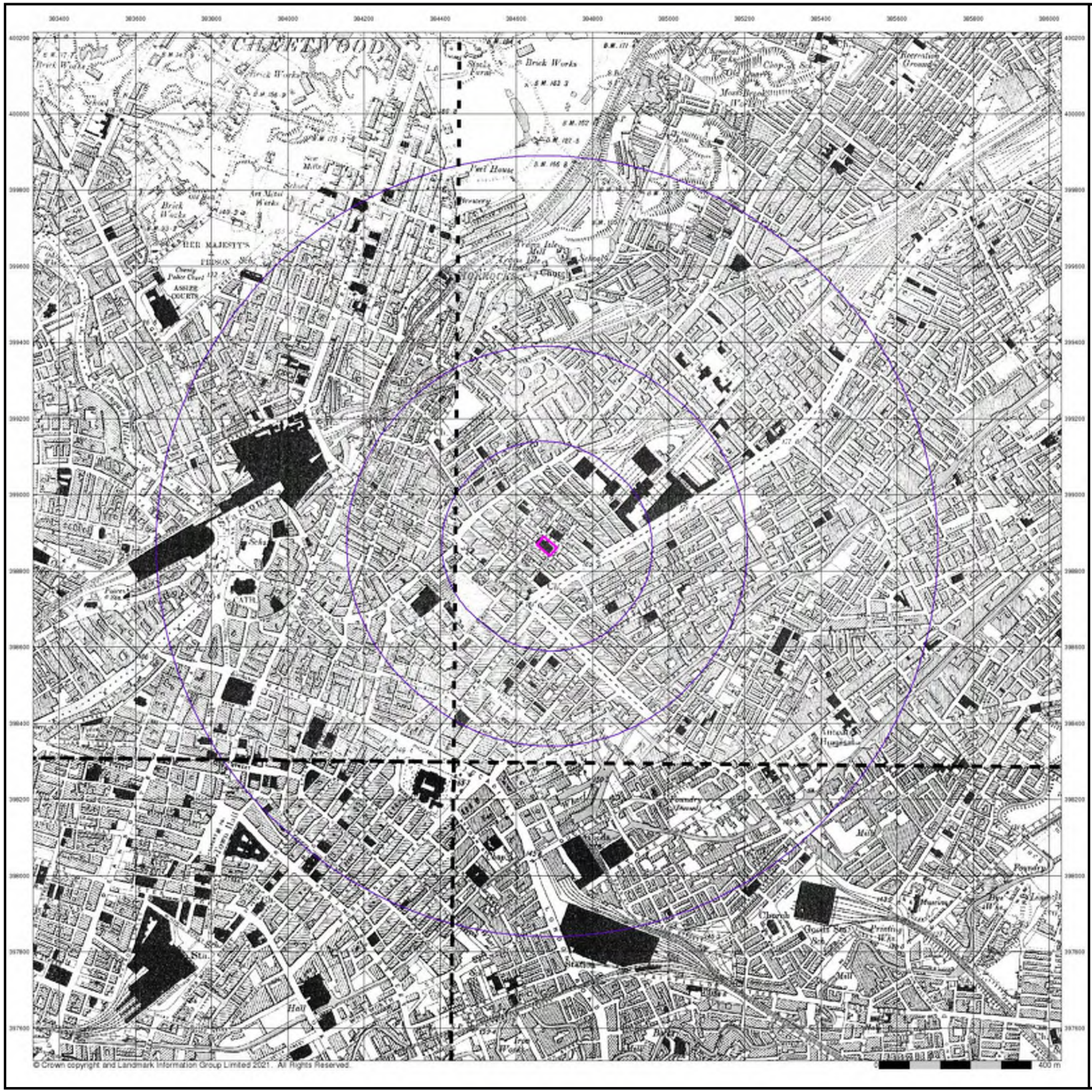

© Crown copyright and Landmark Information Group Limited 2021. All Rights Reserved.

LK GROUP

Lancashire And Furness

Published 1894 - 1896

Source map scale - 1:10,560

The historical maps shown were reproduced from maps predominantly held at the scale adopted for England, Wales and Scotland in the 1840`s. In 1854 the 1:2,500 scale was adopted for mapping urban areas; these maps were used to update the 1:10,560 maps. The published date given therefore is often some years later than the surveyed date. Before 1938, all OS maps were based on the Cassini Projection, with independent surveys of a single county or group of counties, giving rise to significant inaccuracies in outlying areas. In the late 1940`s, a Provisional Edition was produced, which updated the 1:10,560 mapping from a number of sources. The maps appear unfinished - with all military camps and other strategic sites removed. These maps were initially overprinted with the National Grid. In 1970, the first 1:10,000 maps were produced using the Transverse Mercator Projection. The revision process continued until recently, with new editions appearing every 10 years or so for urban areas.

Map Name(s) and Date(s)

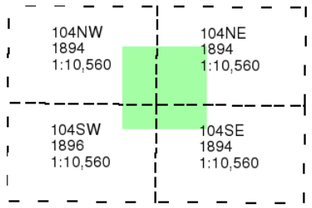

Historical Map - Slice A

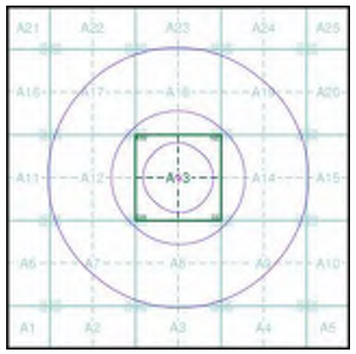

N

Order Details

Order Number:	285380038_1_1
Customer Ref:	LKC 21 1602
National Grid Reference:	384680, 398860
Slice:	A
Site Area (Ha):	0.13
Search Buffer (m):	1000

Site Details

Marshall Street, Manchester, M4 5FU

Landmark INFORMATION GROUP

Tel: 0844 844 9952
Fax: 0844 844 9951
Web: www.envirocheck.co.uk

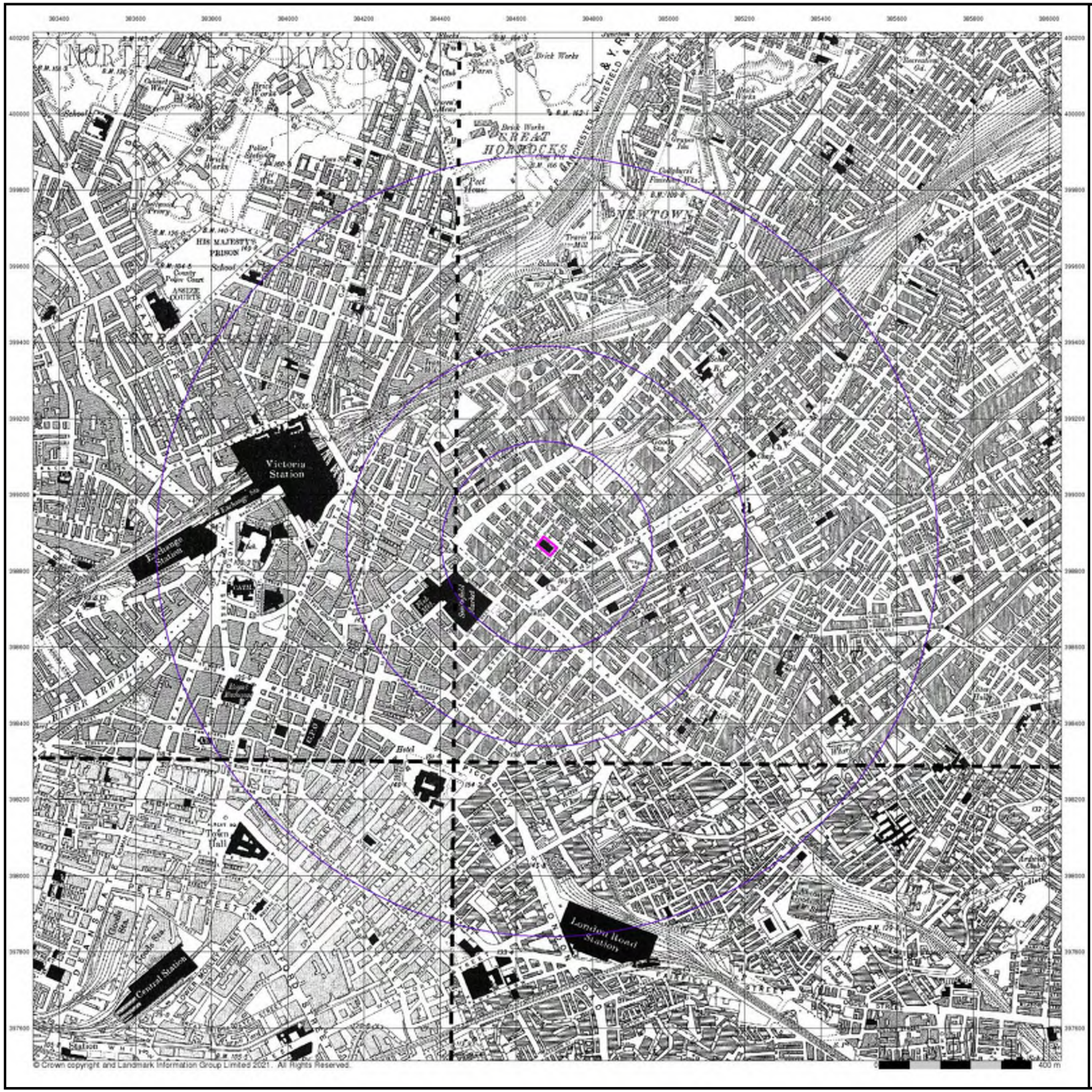

© Crown copyright and Landmark Information Group Limited 2021. All Rights Reserved.

LK GROUP

Lancashire And Furness

Published 1909

Source map scale - 1:10,560

The historical maps shown were reproduced from maps predominantly held at the scale adopted for England, Wales and Scotland in the 1840`s. In 1854 the 1:2,500 scale was adopted for mapping urban areas; these maps were used to update the 1:10,560 maps. The published date given therefore is often some years later than the surveyed date. Before 1938, all OS maps were based on the Cassini Projection, with independent surveys of a single county or group of counties, giving rise to significant inaccuracies in outlying areas. In the late 1940`s, a Provisional Edition was produced, which updated the 1:10,560 mapping from a number of sources. The maps appear unfinished - with all military camps and other strategic sites removed. These maps were initially overprinted with the National Grid. In 1970, the first 1:10,000 maps were produced using the Transverse Mercator Projection. The revision process continued until recently, with new editions appearing every 10 years or so for urban areas.

Map Name(s) and Date(s)

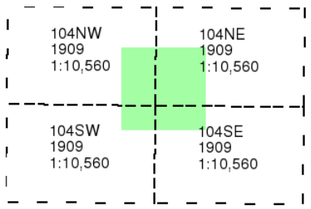

Historical Map - Slice A

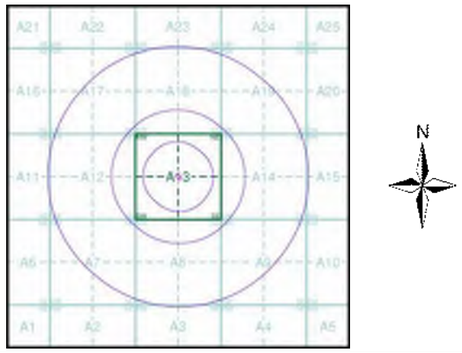

Order Details

Order Number:	285380038_1_1
Customer Ref:	LKC 21 1602
National Grid Reference:	384680, 398860
Slice:	A
Site Area (Ha):	0.13
Search Buffer (m):	1000

Site Details

Marshall Street, Manchester, M4 5FU

Landmark INFORMATION GROUP
Tel: 0844 844 9952
Fax: 0844 844 9951
Web: www.envirocheck.co.uk

© Crown copyright and Landmark Information Group Limited 2021. All Rights Reserved.

LK GROUP

Lancashire And Furness

Published 1923

Source map scale - 1:10,560

The historical maps shown were reproduced from maps predominantly held at the scale adopted for England, Wales and Scotland in the 1840`s. In 1854 the 1:2,500 scale was adopted for mapping urban areas; these maps were used to update the 1:10,560 maps. The published date given therefore is often some years later than the surveyed date. Before 1938, all OS maps were based on the Cassini Projection, with independent surveys of a single county or group of counties, giving rise to significant inaccuracies in outlying areas. In the late 1940`s, a Provisional Edition was produced, which updated the 1:10,560 mapping from a number of sources. The maps appear unfinished - with all military camps and other strategic sites removed. These maps were initially overprinted with the National Grid. In 1970, the first 1:10,000 maps were produced using the Transverse Mercator Projection. The revision process continued until recently, with new editions appearing every 10 years or so for urban areas.

Map Name(s) and Date(s)

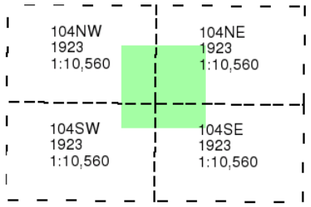

Historical Map - Slice A

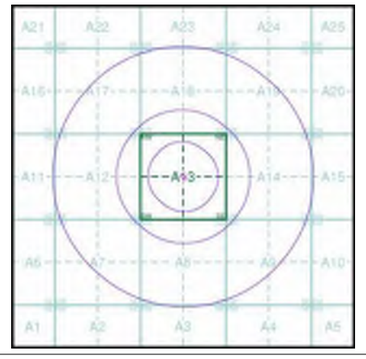

N

Order Details

Order Number:	285380038_1_1
Customer Ref:	LKC 21 1602
National Grid Reference:	384680, 398860
Slice:	A
Site Area (Ha):	0.13
Search Buffer (m):	1000

Site Details

Marshall Street, Manchester, M4 5FU

Landmark INFORMATION GROUP

Tel: 0844 844 9952
Fax: 0844 844 9951
Web: www.envirocheck.co.uk

© Crown copyright and Landmark Information Group Limited 2021. All Rights Reserved.

LK GROUP

Lancashire And Furness

Published 1931 - 1933

Source map scale - 1:10,560

The historical maps shown were reproduced from maps predominantly held at the scale adopted for England, Wales and Scotland in the 1840`s. In 1854 the 1:2,500 scale was adopted for mapping urban areas; these maps were used to update the 1:10,560 maps. The published date given therefore is often some years later than the surveyed date. Before 1938, all OS maps were based on the Cassini Projection, with independent surveys of a single county or group of counties, giving rise to significant inaccuracies in outlying areas. In the late 1940`s, a Provisional Edition was produced, which updated the 1:10,560 mapping from a number of sources. The maps appear unfinished - with all military camps and other strategic sites removed. These maps were initially overprinted with the National Grid. In 1970, the first 1:10,000 maps were produced using the Transverse Mercator Projection. The revision process continued until recently, with new editions appearing every 10 years or so for urban areas.

Map Name(s) and Date(s)

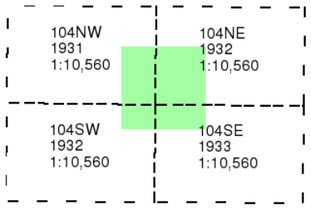

Historical Map - Slice A

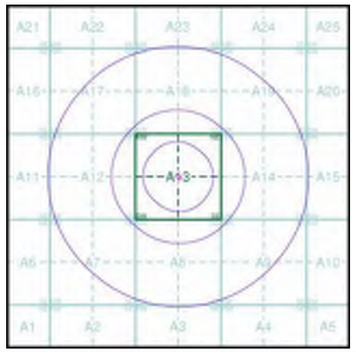

N

Order Details

Order Number:	285380038_1_1
Customer Ref:	LKC 21 1602
National Grid Reference:	384680, 398860
Slice:	A
Site Area (Ha):	0.13
Search Buffer (m):	1000

Site Details

Marshall Street, Manchester, M4 5FU

Landmark INFORMATION GROUP

Tel: 0844 844 9952
Fax: 0844 844 9951
Web: www.envirocheck.co.uk

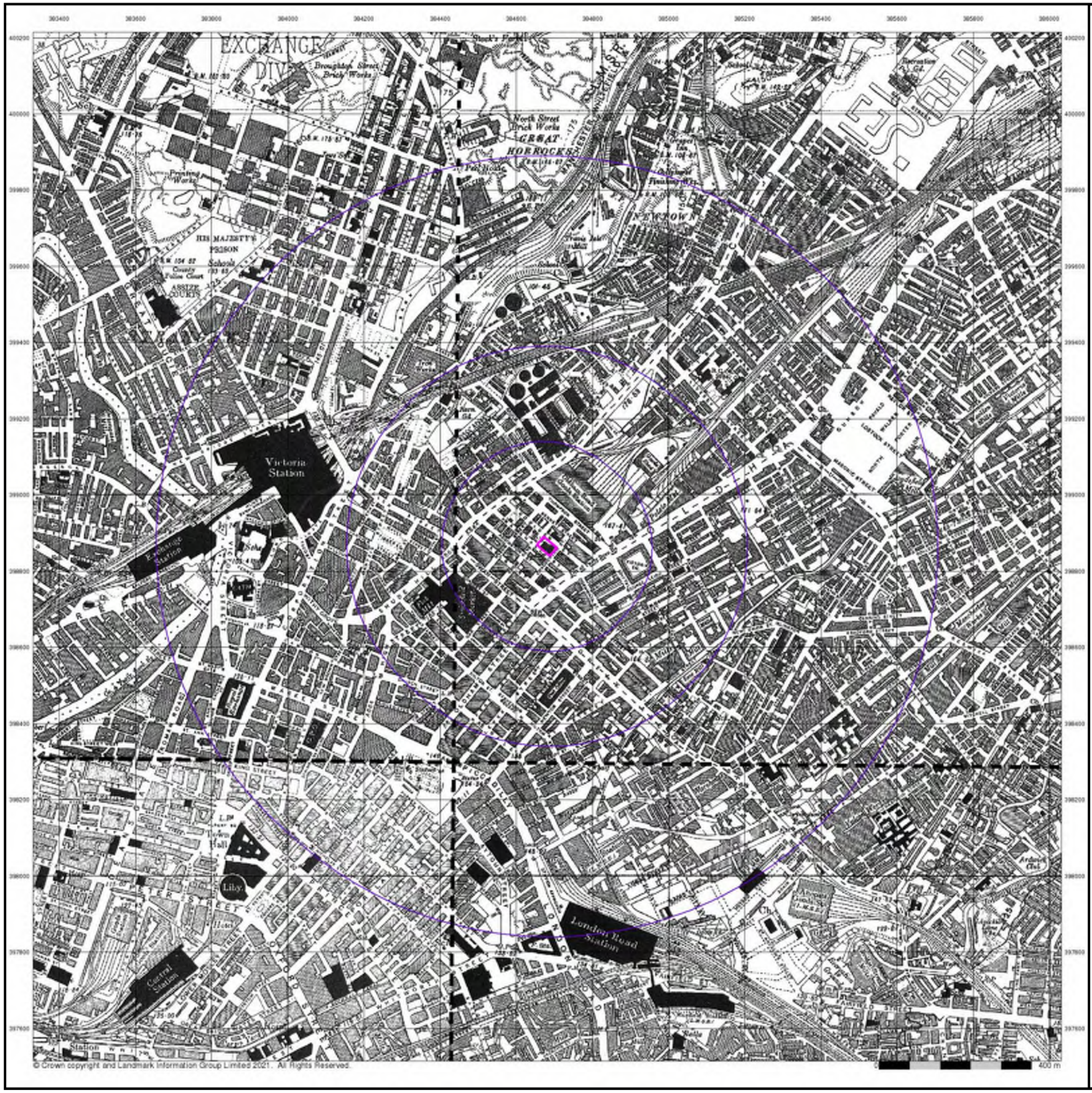

© Crown copyright and Landmark Information Group Limited 2021. All Rights Reserved.

LK GROUP

Lancashire And Furness

Published 1938

Source map scale - 1:10,560

The historical maps shown were reproduced from maps predominantly held at the scale adopted for England, Wales and Scotland in the 1840`s. In 1854 the 1:2,500 scale was adopted for mapping urban areas; these maps were used to update the 1:10,560 maps. The published date given therefore is often some years later than the surveyed date. Before 1938, all OS maps were based on the Cassini Projection, with independent surveys of a single county or group of counties, giving rise to significant inaccuracies in outlying areas. In the late 1940`s, a Provisional Edition was produced, which updated the 1:10,560 mapping from a number of sources. The maps appear unfinished - with all military camps and other strategic sites removed. These maps were initially overprinted with the National Grid. In 1970, the first 1:10,000 maps were produced using the Transverse Mercator Projection. The revision process continued until recently, with new editions appearing every 10 years or so for urban areas.

Map Name(s) and Date(s)

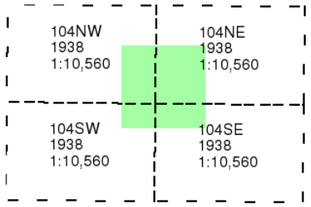

Historical Map - Slice A

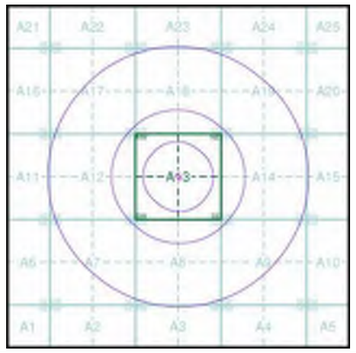

N

Order Details

Order Number:	285380038_1_1
Customer Ref:	LKC 21 1602
National Grid Reference:	384680, 398860
Slice:	A
Site Area (Ha):	0.13
Search Buffer (m):	1000

Site Details

Marshall Street, Manchester, M4 5FU

Landmark INFORMATION GROUP
Tel: 0844 844 9952
Fax: 0844 844 9951
Web: www.envirocheck.co.uk

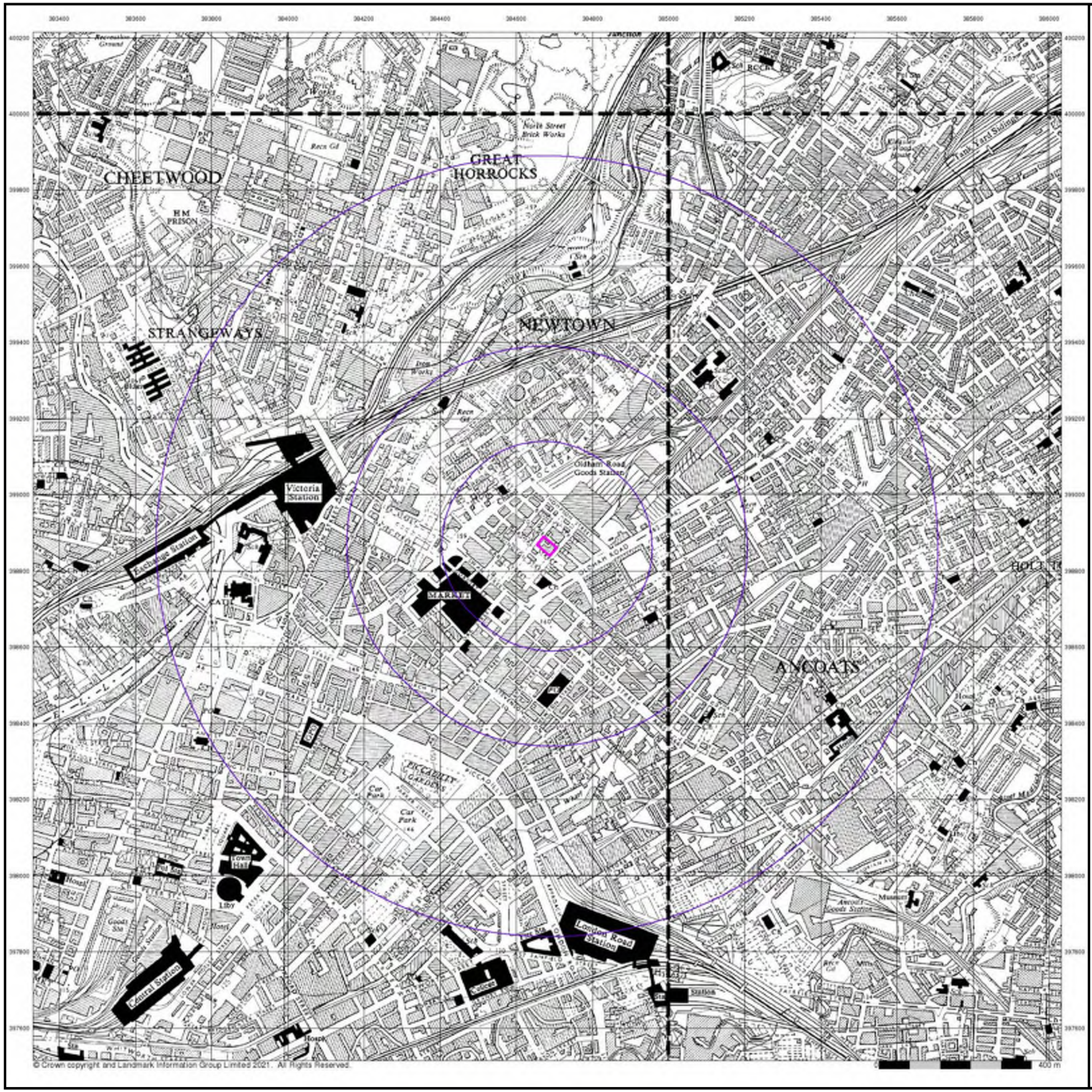

© Crown copyright and Landmark Information Group Limited 2021. All Rights Reserved.

LK GROUP

Ordnance Survey Plan

Published 1956

Source map scale - 1:10,000

The historical maps shown were reproduced from maps predominantly held at the scale adopted for England, Wales and Scotland in the 1840`s. In 1854 the 1:2,500 scale was adopted for mapping urban areas; these maps were used to update the 1:10,560 maps. The published date given therefore is often some years later than the surveyed date. Before 1938, all OS maps were based on the Cassini Projection, with independent surveys of a single county or group of counties, giving rise to significant inaccuracies in outlying areas. In the late 1940`s, a Provisional Edition was produced, which updated the 1:10,560 mapping from a number of sources. The maps appear unfinished - with all military camps and other strategic sites removed. These maps were initially overprinted with the National Grid. In 1970, the first 1:10,000 maps were produced using the Transverse Mercator Projection. The revision process continued until recently, with new editions appearing every 10 years or so for urban areas.

Map Name(s) and Date(s)

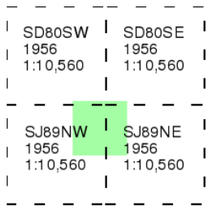

Historical Map - Slice A

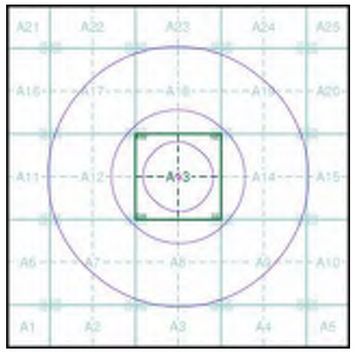

N

Order Details

Order Number:	285380038_1_1
Customer Ref:	LKC 21 1602
National Grid Reference:	384680, 398860
Slice:	A
Site Area (Ha):	0.13
Search Buffer (m):	1000

Site Details

Marshall Street, Manchester, M4 5FU

Landmark INFORMATION GROUP
Tel: 0844 844 9952
Fax: 0844 844 9951
Web: www.envirocheck.co.uk

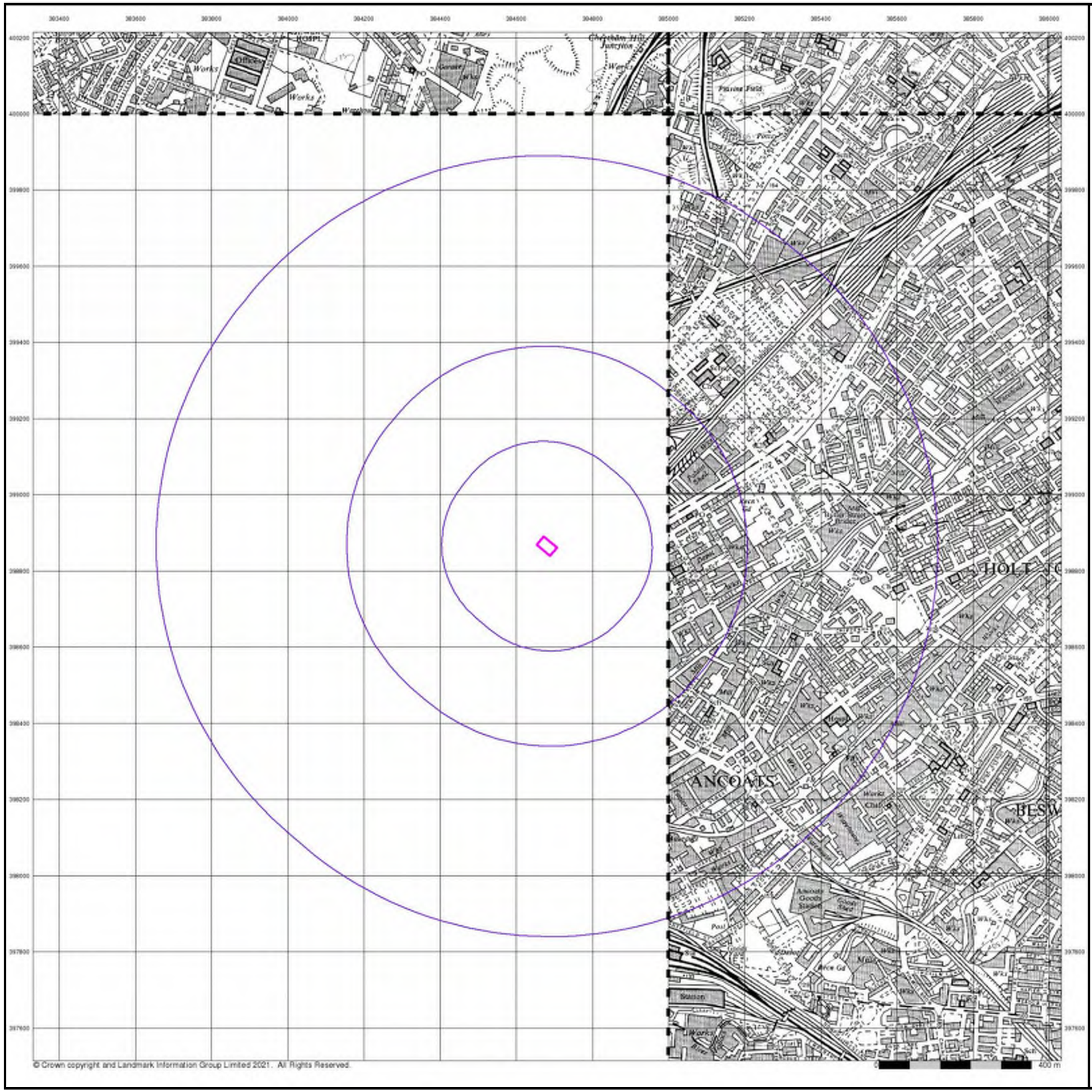
HOSPL
Works
Office
Works
Works
Garage
Works
Works
Farrow Field
Pond
Pond
Pond

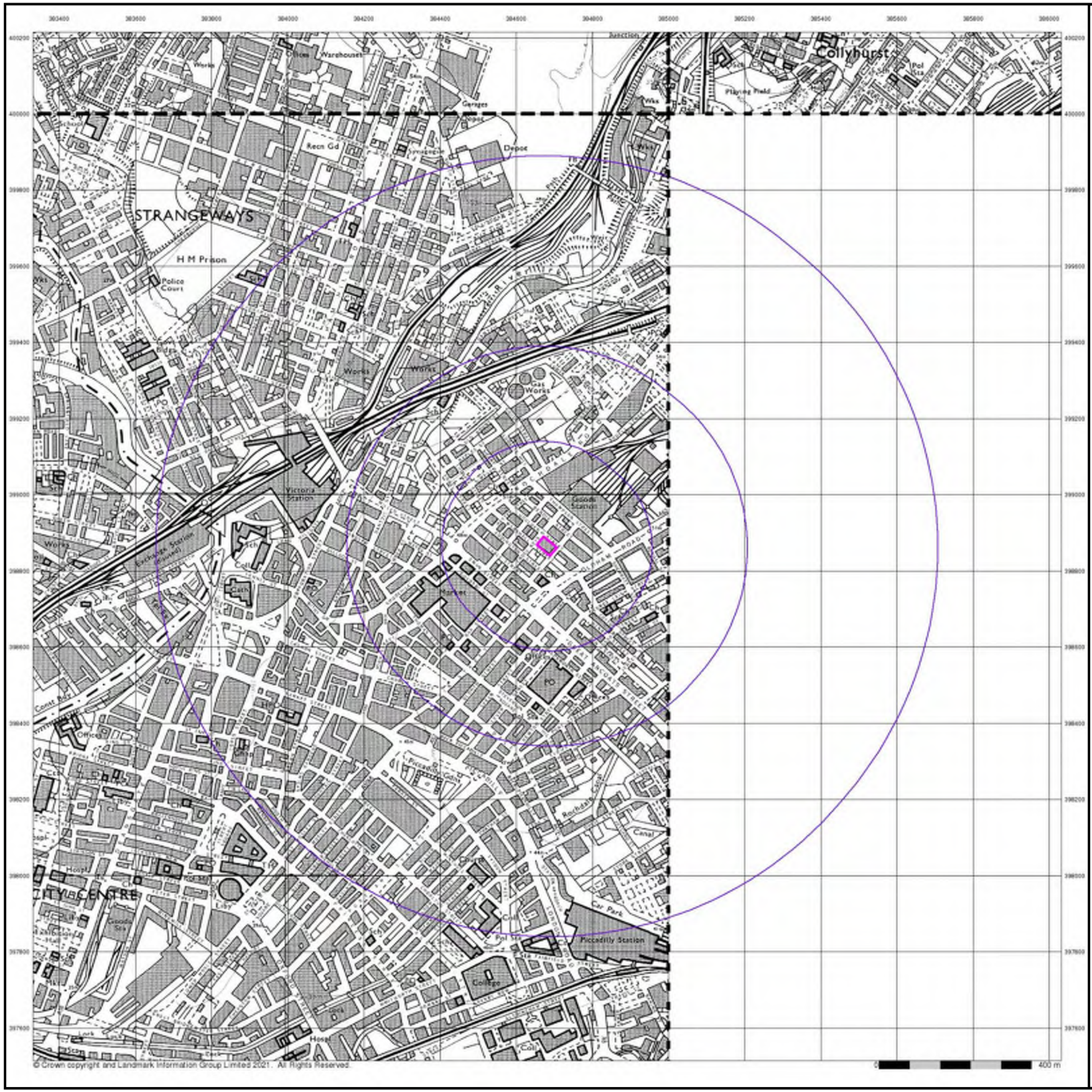

© Crown copyright and Landmark Information Group Limited 2021. All Rights Reserved.

LK GROUP

Ordnance Survey Plan

Published 1972 - 1979

Source map scale - 1:10,000

The historical maps shown were reproduced from maps predominantly held at the scale adopted for England, Wales and Scotland in the 1840`s. In 1854 the 1:2,500 scale was adopted for mapping urban areas; these maps were used to update the 1:10,560 maps. The published date given therefore is often some years later than the surveyed date. Before 1938, all OS maps were based on the Cassini Projection, with independent surveys of a single county or group of counties, giving rise to significant inaccuracies in outlying areas. In the late 1940`s, a Provisional Edition was produced, which updated the 1:10,560 mapping from a number of sources. The maps appear unfinished - with all military camps and other strategic sites removed. These maps were initially overprinted with the National Grid. In 1970, the first 1:10,000 maps were produced using the Transverse Mercator Projection. The revision process continued until recently, with new editions appearing every 10 years or so for urban areas.

Map Name(s) and Date(s)

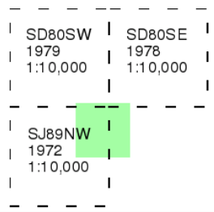

Historical Map - Slice A

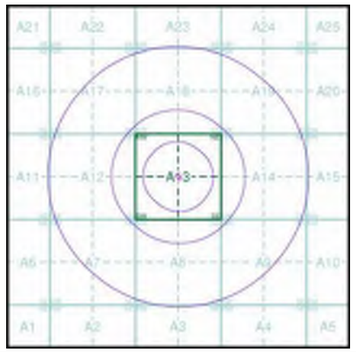

N

Order Details

Order Number:	285380038_1_1
Customer Ref:	LKC 21 1602
National Grid Reference:	384680, 398860
Slice:	A
Site Area (Ha):	0.13
Search Buffer (m):	1000

Site Details

Marshall Street, Manchester, M4 5FU

Landmark INFORMATION GROUP

Tel: 0844 844 9952
Fax: 0844 844 9951
Web: www.envirocheck.co.uk

© Copyright Landmark Information Group Ltd. All Rights Reserved.

LK GROUP

Manchester

Published 1975

Source map scale - 1:25,000

These maps were produced by the Russian military during the Cold War between 1950 and 1997, and cover 103 towns and cities throughout the U.K. The maps are produced at 1:25,000, 1:10,000 and 1:5,000 scale, and show detailed land use, with colour-coded areas for development, green areas, and non-developed areas. Buildings are coloured black and important building uses (such as hospitals, post offices, factories etc.) are numbered, with a numbered key describing their use.
They were produced by the Russians for the benefit of navigation, as well as strategic military sites and transport hubs, for use if they were to have invaded the U.K. The detailed information provided indicates that the areas were surveyed using land-based personnel, on the ground, in the cities that are mapped.

Map Name(s) and Date(s)

SD80
1975
1:25,000

SJ89
1975
1:25,000

Russian Map - Slice A

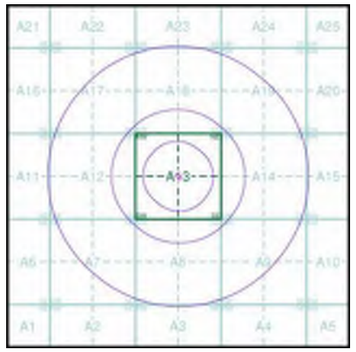

N

Order Details

Order Number:	285380038_1_1
Customer Ref:	LKC 21 1602
National Grid Reference:	384680, 398860
Slice:	A
Site Area (Ha):	0.13
Search Buffer (m):	1000

Site Details

Marshall Street, Manchester, M4 5FU

Landmark INFORMATION GROUP
Tel: 0844 844 9952
Fax: 0844 844 9951
Web: www.envirocheck.co.uk

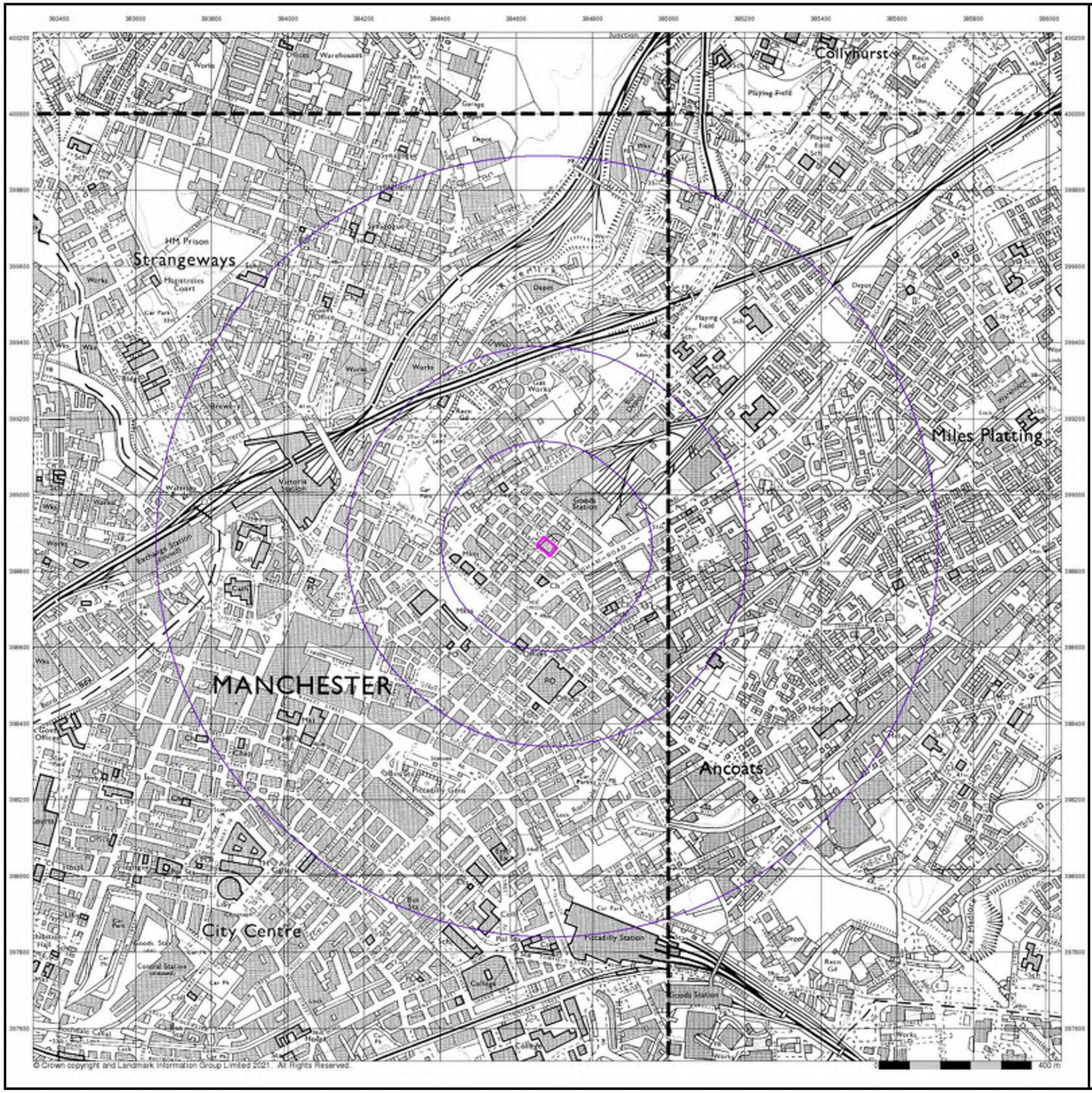
Strangeways
HM Prison
Magistrates Court
Collyhurst
Miles Platting
MANCHESTER
Ancoats
City Centre
Victoria Station
Exchange Station
Piccadilly Station
Piccadilly Gardens
Goods Station
Gas Works
Playing Field
Depot
Works
Offices
Warehouses
Garage
Synagogue
Canal
Car Park
College
Hospital
Cemetery
Recreation Ground
Bus Station
Coach Station
Pol Sta
PO
Church
Sch
Cinema
Theatre
Library
Baths
Pub
Hotel
Club
Mkt
Shops
Shelter
Sub Sta
Tel Ex
Gov Offices
Law Cts
Mus
Gallery
Ruins
Sidings
Bridge
Lock
Weir
Pumping Station
Water Tr
Sewage Pm
Refuse Dump
Sand Pit
Quarry
Mast
Tank
Cutting
Tunnel
Footbridge
Level Cr
Pedestrian Area
Riverbank
Rochdale Canal
Bridgewater Canal
Irwell
Medlock
Cliff
Wood
Scrub
Allotments
Golf Course
Open Land
Path
Road
Rochdale Road
Oldham Road
Ashton New Road
Hulme Hall Road
Hyde Road
Ancoats Grove
Great Ancoats Street
Pollard Street
Miller Street
Dantzic Street
Deansgate
Liverpool Road
Chapel Street
Water Street
Bridge Street
Corporation Street
Market Street
Lower Mosley Street
Whitworth Street
Portland Street
Princess Street
Oldham Street
Dale Street
Lever Street
Great Ancoats Street
Ashton Canal
Fairfield Street
Store Street
Ashton New Road
Beswick Street
Bradford Road
Gorton Lane
Ashton Lane
Hyde Road

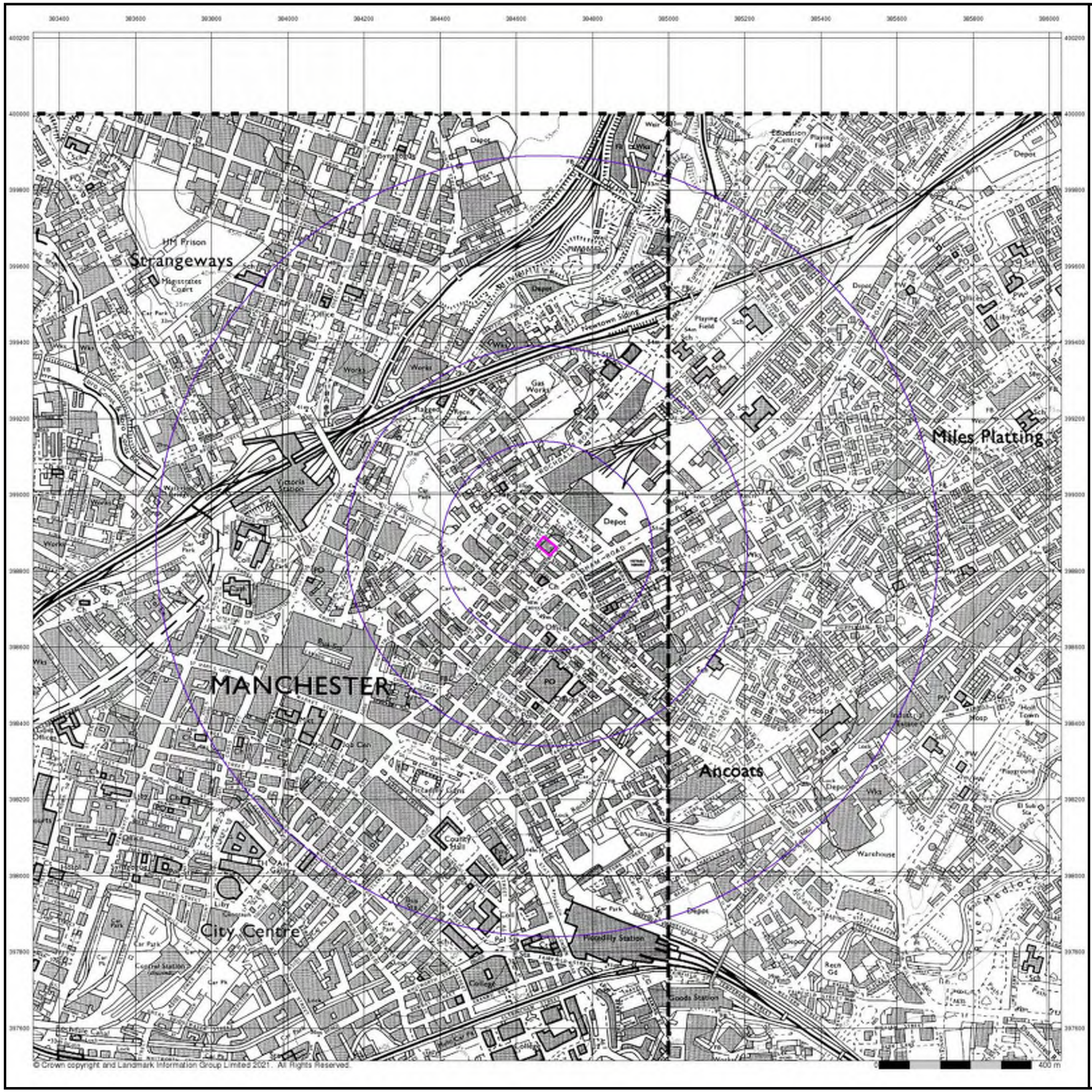

LK GROUP

Ordnance Survey Plan

Published 1985 - 1987

Source map scale - 1:10,000

The historical maps shown were reproduced from maps predominantly held at the scale adopted for England, Wales and Scotland in the 1840`s. In 1854 the 1:2,500 scale was adopted for mapping urban areas; these maps were used to update the 1:10,560 maps. The published date given therefore is often some years later than the surveyed date. Before 1938, all OS maps were based on the Cassini Projection, with independent surveys of a single county or group of counties, giving rise to significant inaccuracies in outlying areas. In the late 1940`s, a Provisional Edition was produced, which updated the 1:10,560 mapping from a number of sources. The maps appear unfinished - with all military camps and other strategic sites removed. These maps were initially overprinted with the National Grid. In 1970, the first 1:10,000 maps were produced using the Transverse Mercator Projection. The revision process continued until recently, with new editions appearing every 10 years or so for urban areas.

Map Name(s) and Date(s)

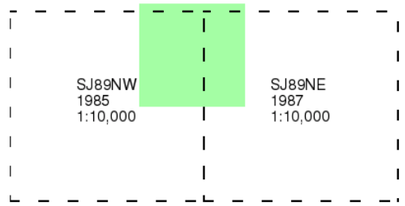

Historical Map - Slice A

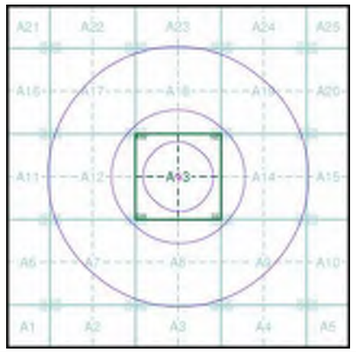

N

Order Details

Order Number:	285380038_1_1
Customer Ref:	LKC 21 1602
National Grid Reference:	384680, 398860
Slice:	A
Site Area (Ha):	0.13
Search Buffer (m):	1000

Site Details

Marshall Street, Manchester, M4 5FU

Landmark INFORMATION GROUP

Tel: 0844 844 9952
Fax: 0844 844 9951
Web: www.envirocheck.co.uk

© Crown copyright and Landmark Information Group Limited 2021. All Rights Reserved.

LK GROUP

Ordnance Survey Plan

Published 1989

Source map scale - 1:10,000

The historical maps shown were reproduced from maps predominantly held at the scale adopted for England, Wales and Scotland in the 1840`s. In 1854 the 1:2,500 scale was adopted for mapping urban areas; these maps were used to update the 1:10,560 maps. The published date given therefore is often some years later than the surveyed date. Before 1938, all OS maps were based on the Cassini Projection, with independent surveys of a single county or group of counties, giving rise to significant inaccuracies in outlying areas. In the late 1940`s, a Provisional Edition was produced, which updated the 1:10,560 mapping from a number of sources. The maps appear unfinished - with all military camps and other strategic sites removed. These maps were initially overprinted with the National Grid. In 1970, the first 1:10,000 maps were produced using the Transverse Mercator Projection. The revision process continued until recently, with new editions appearing every 10 years or so for urban areas.

Map Name(s) and Date(s)

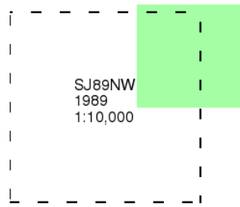

Historical Map - Slice A

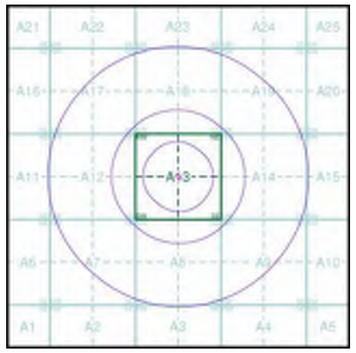

Order Details

Order Number:	285380038_1_1
Customer Ref:	LKC 21 1602
National Grid Reference:	384680, 398860
Slice:	A
Site Area (Ha):	0.13
Search Buffer (m):	1000

Site Details

Marshall Street, Manchester, M4 5FU

Landmark INFORMATION GROUP

Tel: 0844 844 9952
Fax: 0844 844 9951
Web: www.envirocheck.co.uk

© Crown copyright and Landmark Information Group Limited 2021. All Rights Reserved.

LK GROUP

Ordnance Survey Plan

Published 1990 - 1994

Source map scale - 1:10,000

The historical maps shown were reproduced from maps predominantly held at the scale adopted for England, Wales and Scotland in the 1840`s. In 1854 the 1:2,500 scale was adopted for mapping urban areas; these maps were used to update the 1:10,560 maps. The published date given therefore is often some years later than the surveyed date. Before 1938, all OS maps were based on the Cassini Projection, with independent surveys of a single county or group of counties, giving rise to significant inaccuracies in outlying areas. In the late 1940`s, a Provisional Edition was produced, which updated the 1:10,560 mapping from a number of sources. The maps appear unfinished - with all military camps and other strategic sites removed. These maps were initially overprinted with the National Grid. In 1970, the first 1:10,000 maps were produced using the Transverse Mercator Projection. The revision process continued until recently, with new editions appearing every 10 years or so for urban areas.

Map Name(s) and Date(s)

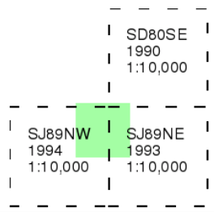

Historical Map - Slice A

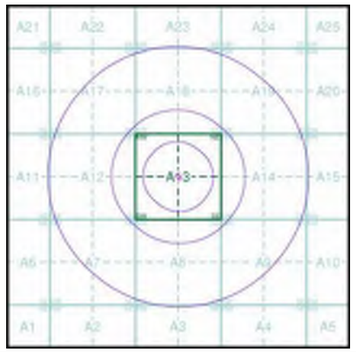

N

Order Details

Order Number:	285380038_1_1
Customer Ref:	LKC 21 1602
National Grid Reference:	384680, 398860
Slice:	A
Site Area (Ha):	0.13
Search Buffer (m):	1000

Site Details

Marshall Street, Manchester, M4 5FU

Landmark INFORMATION GROUP
Tel: 0844 844 9952
Fax: 0844 844 9951
Web: www.envirocheck.co.uk

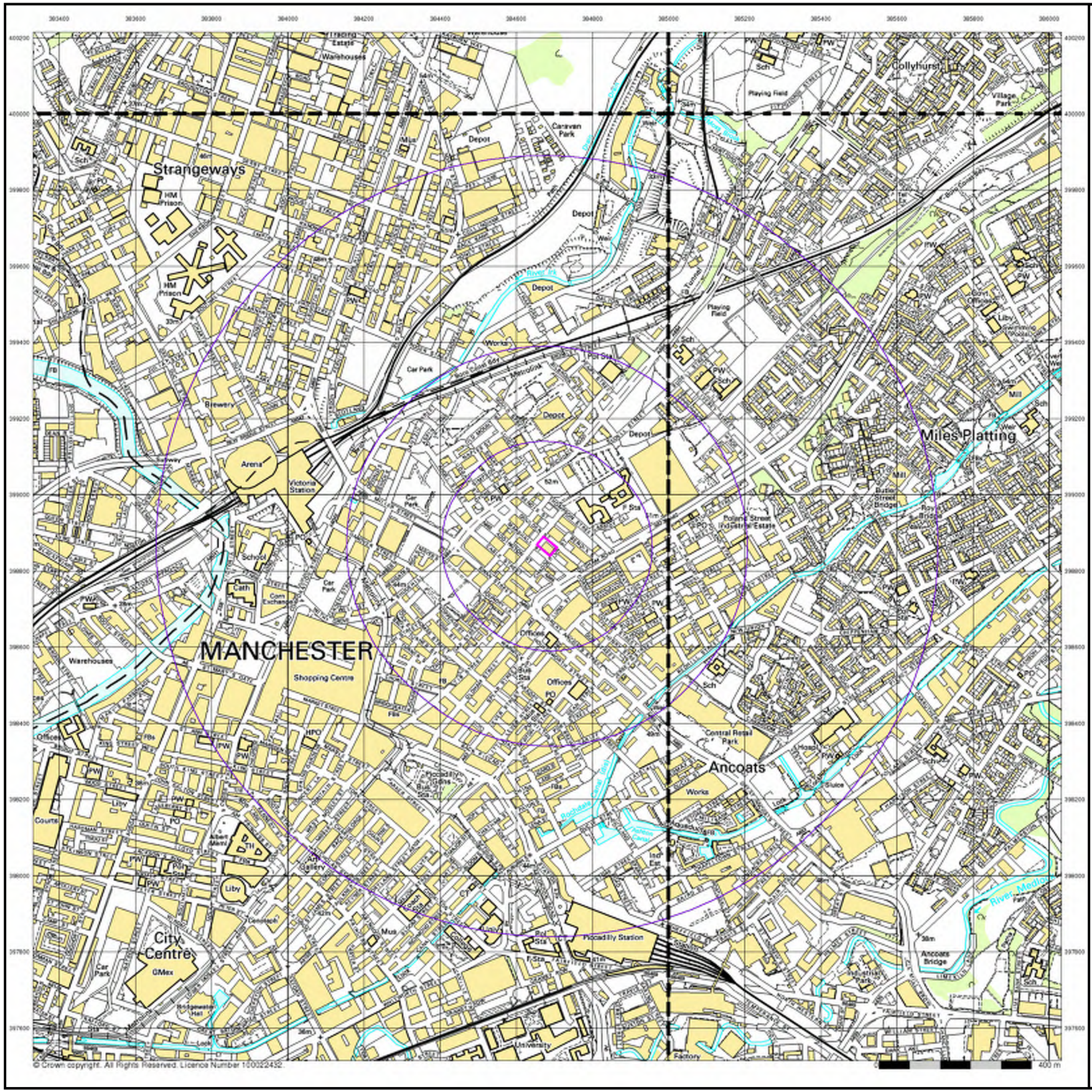

© Crown copyright. All Rights Reserved. Licence Number 100022432.

LK GROUP

10k Raster Mapping

Published 1999

Source map scale - 1:10,000

The historical maps shown were produced from the Ordnance Survey`s 1:10,000 colour raster mapping. These maps are derived from Landplan which replaced the old 1:10,000 maps originally published in 1970. The data is highly detailed showing buildings, fences and field boundaries as well as all roads, tracks and paths. Road names are also included together with the relevant road number and classification. Boundary information depiction includes county, unitary authority, district, civil parish and constituency.

Map Name(s) and Date(s)

SD80SW 1999 1:10,000	SD80SE 1999 1:10,000
SJ89NW 1999 1:10,000	SJ89NE 1999 1:10,000

Historical Map - Slice A

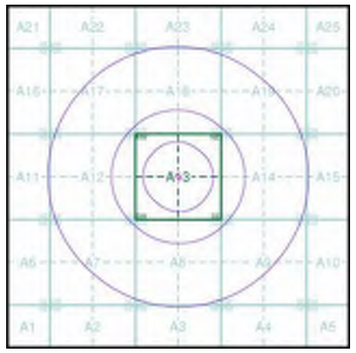

N

Order Details

Order Number:	285380038_1_1
Customer Ref:	LKC 21 1602
National Grid Reference:	384680, 398860
Slice:	A
Site Area (Ha):	0.13
Search Buffer (m):	1000

Site Details

Marshall Street, Manchester, M4 5FU

Landmark INFORMATION GROUP

Tel: 0844 844 9952
Fax: 0844 844 9951
Web: www.envirocheck.co.uk

© Crown copyright. All Rights Reserved. Licence Number 100022432.

LK GROUP

10k Raster Mapping

Published 2006

Source map scale - 1:10,000

The historical maps shown were produced from the Ordnance Survey`s 1:10,000 colour raster mapping. These maps are derived from Landplan which replaced the old 1:10,000 maps originally published in 1970. The data is highly detailed showing buildings, fences and field boundaries as well as all roads, tracks and paths. Road names are also included together with the relevant road number and classification. Boundary information depiction includes county, unitary authority, district, civil parish and constituency.

Map Name(s) and Date(s)

SD80SW 2006 1:10,000	SD80SE 2006 1:10,000
SJ89NW 2006 1:10,000	SJ89NE 2006 1:10,000

Historical Map - Slice A

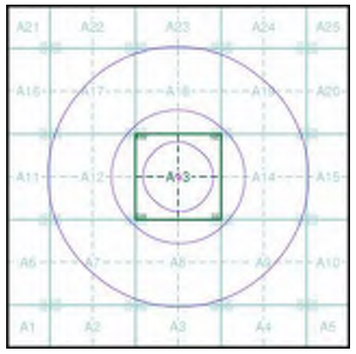

N

Order Details

Order Number:	285380038_1_1
Customer Ref:	LKC 21 1602
National Grid Reference:	384680, 398860
Slice:	A
Site Area (Ha):	0.13
Search Buffer (m):	1000

Site Details

Marshall Street, Manchester, M4 5FU

Landmark INFORMATION GROUP

Tel: 0844 844 9952
Fax: 0844 844 9951
Web: www.envirocheck.co.uk

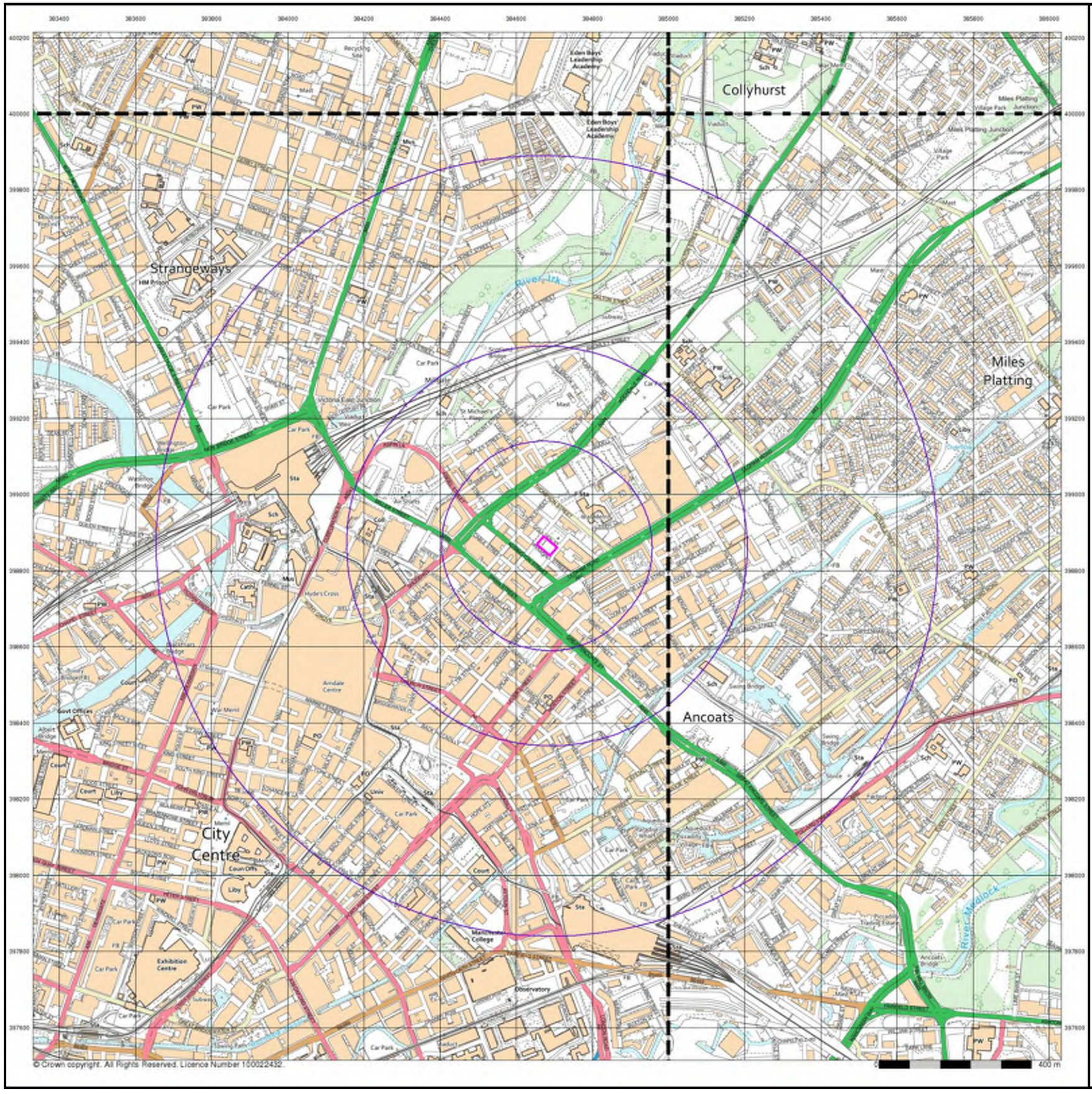

© Crown copyright. All Rights Reserved. Licence Number 100022432.

LK GROUP

VectorMap Local

Published 2021

Source map scale - 1:10,000

VectorMap Local (Raster) is Ordnance Survey's highest detailed 'backdrop' mapping product. These maps are produced from OS's VectorMap Local, a simple vector dataset at a nominal scale of 1:10,000, covering the whole of Great Britain, that has been designed for creating graphical mapping. OS VectorMap Local is derived from large-scale information surveyed at 1:1250 scale (covering major towns and cities),1:2500 scale (smaller towns, villages and developed rural areas), and 1:10 000 scale (mountain, moorland and river estuary areas).

Map Name(s) and Date(s)

SD80SW 2021 Variable	SD80SE 2021 Variable
SJ89NW 2021 Variable	SJ89NE 2021 Variable

Historical Map - Slice A

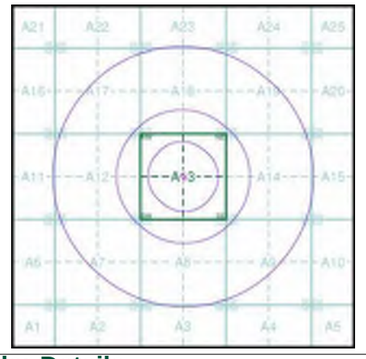

N

Order Details

Order Number:	285380038_1_1
Customer Ref:	LKC 21 1602
National Grid Reference:	384680, 398860
Slice:	A
Site Area (Ha):	0.13
Search Buffer (m):	1000

Site Details

Marshall Street, Manchester, M4 5FU

Landmark INFORMATION GROUP

Tel: 0844 844 9952
Fax: 0844 844 9951
Web: www.envirocheck.co.uk

Published Date : 1927
© Landmark Information Group Limited 2021.

0 50m

Published Date : 1962
© Landmark Information Group Limited 2021.

0 50m

Appendix B

Envirocheck Report

Envirocheck® Report:

Datasheet

Order Details:

Order Number:
285380038_1_1

Customer Reference:
LKC 21 1602

National Grid Reference:
384680, 398860

Slice:
A

Site Area (Ha):
0.13

Search Buffer (m):
1000

Site Details:

Marshall Street
Manchester
M4 5FU

Client Details:

L Consult
LK Consult Ltd
Unit 29 Eton Business Park
Eton Hill Road
Radcliffe
Greater Manchester
M26 2ZS

Contents

Report Section	Page Number
Summary	-
Agency & Hydrological	1
Waste	48
Hazardous Substances	-
Geological	54
Industrial Land Use	61
Sensitive Land Use	143
Data Currency	144
Data Suppliers	151
Useful Contacts	152

Introduction

The Environment Act 1995 has made site sensitivity a key issue, as the legislation pays as much attention to the pathways by which contamination could spread, and to the vulnerable targets of contamination, as it does the potential sources of contamination.
For this reason, Landmark's Site Sensitivity maps and Datasheet(s) place great emphasis on statutory data provided by the Environment Agency/Natural Resources Wales and the Scottish Environment Protection Agency; it also incorporates data from Natural England (and the Scottish and Welsh equivalents) and Local Authorities; and highlights hydrogeological features required by environmental and geotechnical consultants. It does not include any information concerning past uses of land. The datasheet is produced by querying the Landmark database to a distance defined by the client from a site boundary provided by the client.
In this datasheet the National Grid References (NGRs) are rounded to the nearest 10m in accordance with Landmark's agreements with a number of Data Suppliers.

Copyright Notice

© Landmark Information Group Limited 2021. The Copyright on the information and data and its format as contained in this Envirocheck® Report ("Report") is the property of Landmark Information Group Limited ("Landmark") and several other Data Providers, including (but not limited to) Ordnance Survey, British Geological Survey, the Environment Agency/Natural Resources Wales and Natural England, and must not be reproduced in whole or in part by photocopying or any other method. The Report is supplied under Landmark's Terms and Conditions accepted by the Customer.
A copy of Landmark's Terms and Conditions can be found with the Index Map for this report. Additional copies of the Report may be obtained from Landmark, subject to Landmark's charges in force from time to time. The Copyright, design rights and any other intellectual rights shall remain the exclusive property of Landmark and /or other Data providers, whose Copyright material has been included in this Report.
© Environment Agency & United Kingdom Research and Innovation 2021. © Natural Resources Wales & United Kingdom Research and Innovation 2021.

Natural England Copyright Notice

Site of Special Scientific Interest, National Nature Reserve, Ramsar, Special Protection Area, Special Conservation Area, Marine Nature Reserve data (derived from Ordnance Survey 1:10000 raster) is provided by, and used with the permission of, Natural England who retain the copyright and Intellectual Property Rights for the data.

Scottish Natural Heritage Copyright

Contains SNH information licensed under the Open Government Licence v3.0.

Ove Arup Copyright Notice

The Mining Instability data was obtained on licence from Ove Arup & Partners Limited (for further information, contact mining.review@arup.com). No reproduction or further use of such Data is to be made without the prior written consent of Ove Arup & Partners Limited. The supplied Mining Instability data is derived from publicly available records and other third party sources and neither Ove Arup & Partners nor Landmark warrant the accuracy or completeness of such information or data.

Stantec Copyright Notice

The cavity data presented has been extracted from the PBA (now Stantec UK Ltd) enhanced version of the original DEFRA national cavity databases. Stantec UK Ltd retain the copyright & intellectual property rights in the data. Whilst all reasonable efforts are made to check that the information contained in the cavity databases is accurate we do not warrant that the data is complete or error free. The information is based upon our own researches and those collated from a number of external sources and is continually being augmented and updated by Stantec UK Ltd. In no event shall Stantec UK Ltd or Landmark be liable for any loss or damage including, without limitation, indirect or consequential loss or damage arising from the use of this data.

Radon Potential dataset Copyright Notice

Information supplied from a joint dataset compiled by The British Geological Survey and Public Health England.

Natural Resources Wales Copyright Notice

Contains Natural Resources Wales information © Natural Resources Wales and Database Right. All rights Reserved. Contains Ordnance Survey Data. Ordnance Survey Licence number 100019741. Crown Copyright and Database Right. Contains Natural Resources Wales information © Natural Resources Wales and Database Right. All rights Reserved. Some features of this information are based on digital spatial data licensed from the Centre for Ecology & Hydrology © NERC (CEH). Defra, Met Office and DARD Rivers Agency © Crown copyright. © Cranfield University. © James Hutton Institute. Contains OS data © Crown copyright and database right 2021. Land & Property Services © Crown copyright and database right.

Contents

Summary

Data Type	Page Number	On Site	0 to 250m	251 to 500m	501 to 1000m (*up to 2000m)
Agency & Hydrological					
BGS Groundwater Flooding Susceptibility	pg 1	Yes	Yes	Yes	n/a
Contaminated Land Register Entries and Notices					
Discharge Consents	pg 2			7	69
Prosecutions Relating to Controlled Waters			n/a	n/a	n/a
Enforcement and Prohibition Notices					
Integrated Pollution Controls					
Integrated Pollution Prevention And Control					
Local Authority Integrated Pollution Prevention And Control					
Local Authority Pollution Prevention and Controls	pg 21		1	3	12
Local Authority Pollution Prevention and Control Enforcements	pg 23			1	1
Nearest Surface Water Feature	pg 23			Yes	
Pollution Incidents to Controlled Waters	pg 23			5	15
Prosecutions Relating to Authorised Processes	pg 27				1
Registered Radioactive Substances	pg 27			2	
River Quality	pg 27			3	3
River Quality Biology Sampling Points					
River Quality Chemistry Sampling Points	pg 29				1
Substantiated Pollution Incident Register	pg 29				5
Water Abstractions	pg 30				22 (*23)
Water Industry Act Referrals					
Groundwater Vulnerability Map	pg 41	Yes	n/a	n/a	n/a
Groundwater Vulnerability - Soluble Rock Risk			n/a	n/a	n/a
Groundwater Vulnerability - Local Information			n/a	n/a	n/a
Bedrock Aquifer Designations	pg 41	Yes	n/a	n/a	n/a
Superficial Aquifer Designations	pg 41	Yes	n/a	n/a	n/a
Source Protection Zones					
Extreme Flooding from Rivers or Sea without Defences				n/a	n/a
Flooding from Rivers or Sea without Defences				n/a	n/a
Areas Benefiting from Flood Defences				n/a	n/a
Flood Water Storage Areas				n/a	n/a
Flood Defences				n/a	n/a
OS Water Network Lines	pg 42			5	47

Summary

Data Type	Page Number	On Site	0 to 250m	251 to 500m	501 to 1000m (*up to 2000m)
Waste					
BGS Recorded Landfill Sites	pg 48				1
Historical Landfill Sites	pg 48				2
Integrated Pollution Control Registered Waste Sites					
Licensed Waste Management Facilities (Landfill Boundaries)					
Licensed Waste Management Facilities (Locations)	pg 48		1		6
Local Authority Landfill Coverage		1	n/a	n/a	n/a
Local Authority Recorded Landfill Sites					
Potentially Infilled Land (Non-Water)	pg 50				5
Potentially Infilled Land (Water)	pg 50			7	34
Registered Landfill Sites					
Registered Waste Transfer Sites	pg 52			2	1
Registered Waste Treatment or Disposal Sites					
Hazardous Substances					
Control of Major Accident Hazards Sites (COMAH)					
Explosive Sites					
Notification of Installations Handling Hazardous Substances (NIHHS)					
Planning Hazardous Substance Consents					
Planning Hazardous Substance Enforcements					

Summary

Data Type	Page Number	On Site	0 to 250m	251 to 500m	501 to 1000m (*up to 2000m)
Geological					
BGS 1:625,000 Solid Geology	pg 54	Yes	n/a	n/a	n/a
BGS Estimated Soil Chemistry	pg 54	Yes	Yes	Yes	Yes
BGS Recorded Mineral Sites	pg 56				3
BGS Urban Soil Chemistry	pg 57		Yes	Yes	Yes
BGS Urban Soil Chemistry Averages	pg 59	Yes			
CBSCB Compensation District			n/a	n/a	n/a
Coal Mining Affected Areas	pg 59	Yes	n/a	n/a	n/a
Mining Instability	pg 59	Yes	n/a	n/a	n/a
Man-Made Mining Cavities					
Natural Cavities					
Non Coal Mining Areas of Great Britain				n/a	n/a
Potential for Collapsible Ground Stability Hazards	pg 59	Yes		n/a	n/a
Potential for Compressible Ground Stability Hazards	pg 60		Yes	n/a	n/a
Potential for Ground Dissolution Stability Hazards				n/a	n/a
Potential for Landslide Ground Stability Hazards	pg 60	Yes		n/a	n/a
Potential for Running Sand Ground Stability Hazards	pg 60	Yes		n/a	n/a
Potential for Shrinking or Swelling Clay Ground Stability Hazards	pg 60	Yes		n/a	n/a
Radon Potential - Radon Affected Areas			n/a	n/a	n/a
Radon Potential - Radon Protection Measures			n/a	n/a	n/a
Industrial Land Use					
Contemporary Trade Directory Entries	pg 61		82	152	436
Fuel Station Entries	pg 117		3		3
Points of Interest - Commercial Services	pg 118		9	25	57
Points of Interest - Education and Health	pg 125				1
Points of Interest - Manufacturing and Production	pg 125		10	36	109
Points of Interest - Public Infrastructure	pg 138		2	4	30
Points of Interest - Recreational and Environmental	pg 141				9
Gas Pipelines					
Underground Electrical Cables					

Summary

Data Type	Page Number	On Site	0 to 250m	251 to 500m	501 to 1000m (*up to 2000m)
Sensitive Land Use					
Ancient Woodland					
Areas of Adopted Green Belt					
Areas of Unadopted Green Belt					
Areas of Outstanding Natural Beauty					
Environmentally Sensitive Areas					
Forest Parks					
Local Nature Reserves					
Marine Nature Reserves					
National Nature Reserves					
National Parks					
Nitrate Sensitive Areas					
Nitrate Vulnerable Zones	pg 143	1			1
Ramsar Sites					
Sites of Special Scientific Interest					
Special Areas of Conservation					
Special Protection Areas					
World Heritage Sites					

Map ID	Details	Quadrant Reference (Compass Direction)	Estimated Distance From Site	Contact	NGR
	BGS Groundwater Flooding Susceptibility Flooding Type: Limited Potential for Groundwater Flooding to Occur	A13NW (SW)	0	1	384681 398865
	BGS Groundwater Flooding Susceptibility Flooding Type: Potential for Groundwater Flooding of Property Situated Below Ground Level	A13NE (E)	246	1	384950 398900
	BGS Groundwater Flooding Susceptibility Flooding Type: Limited Potential for Groundwater Flooding to Occur	A13NE (E)	259	1	384950 398950
	BGS Groundwater Flooding Susceptibility Flooding Type: Limited Potential for Groundwater Flooding to Occur	A13NW (NW)	288	1	384550 399150
	BGS Groundwater Flooding Susceptibility Flooding Type: Potential for Groundwater Flooding of Property Situated Below Ground Level	A13NE (E)	293	1	385000 398865
	BGS Groundwater Flooding Susceptibility Flooding Type: Potential for Groundwater Flooding of Property Situated Below Ground Level	A13NE (E)	296	1	385000 398900
	BGS Groundwater Flooding Susceptibility Flooding Type: Limited Potential for Groundwater Flooding to Occur	A13SE (E)	299	1	385000 398800
	BGS Groundwater Flooding Susceptibility Flooding Type: Limited Potential for Groundwater Flooding to Occur	A13NE (E)	306	1	385000 398950
	BGS Groundwater Flooding Susceptibility Flooding Type: Limited Potential for Groundwater Flooding to Occur	A13NE (NE)	308	1	384900 399100
	BGS Groundwater Flooding Susceptibility Flooding Type: Limited Potential for Groundwater Flooding to Occur	A13NW (N)	311	1	384681 399200
	BGS Groundwater Flooding Susceptibility Flooding Type: Potential for Groundwater Flooding of Property Situated Below Ground Level	A13NW (N)	334	1	384550 399200
	BGS Groundwater Flooding Susceptibility Flooding Type: Potential for Groundwater Flooding of Property Situated Below Ground Level	A13NW (NW)	343	1	384450 399150
	BGS Groundwater Flooding Susceptibility Flooding Type: Potential for Groundwater Flooding of Property Situated Below Ground Level	A13NW (NW)	356	1	384500 399200
	BGS Groundwater Flooding Susceptibility Flooding Type: Potential for Groundwater Flooding to Occur at Surface	A14SW (E)	360	1	385050 398750
	BGS Groundwater Flooding Susceptibility Flooding Type: Potential for Groundwater Flooding of Property Situated Below Ground Level	A18SW (N)	362	1	384650 399250
	BGS Groundwater Flooding Susceptibility Flooding Type: Limited Potential for Groundwater Flooding to Occur	A13NW (NW)	377	1	384400 399150
	BGS Groundwater Flooding Susceptibility Flooding Type: Limited Potential for Groundwater Flooding to Occur	A13NE (NE)	378	1	385000 399100
	BGS Groundwater Flooding Susceptibility Flooding Type: Potential for Groundwater Flooding of Property Situated Below Ground Level	A18SW (N)	381	1	384550 399250
	BGS Groundwater Flooding Susceptibility Flooding Type: Limited Potential for Groundwater Flooding to Occur	A13NW (NW)	383	1	384350 399100
	BGS Groundwater Flooding Susceptibility Flooding Type: Potential for Groundwater Flooding to Occur at Surface	A18SW (NW)	400	1	384500 399250
	BGS Groundwater Flooding Susceptibility Flooding Type: Potential for Groundwater Flooding of Property Situated Below Ground Level	A18SW (N)	411	1	384650 399300
	BGS Groundwater Flooding Susceptibility Flooding Type: Potential for Groundwater Flooding of Property Situated Below Ground Level	A13NW (NW)	415	1	384350 399150

Map ID	Details	Quadrant Reference (Compass Direction)	Estimated Distance From Site	Contact	NGR
	BGS Groundwater Flooding Susceptibility Flooding Type: Potential for Groundwater Flooding of Property Situated Below Ground Level	A14SW (E)	425	1	385100 398700
	BGS Groundwater Flooding Susceptibility Flooding Type: Potential for Groundwater Flooding of Property Situated Below Ground Level	A12NE (NW)	453	1	384300 399150
	BGS Groundwater Flooding Susceptibility Flooding Type: Limited Potential for Groundwater Flooding to Occur	A14NW (E)	464	1	385150 399000
	BGS Groundwater Flooding Susceptibility Flooding Type: Potential for Groundwater Flooding of Property Situated Below Ground Level	A12NE (NW)	467	1	384250 399100
	BGS Groundwater Flooding Susceptibility Flooding Type: Potential for Groundwater Flooding of Property Situated Below Ground Level	A12NE (W)	490	1	384200 399050
1	**Discharge Consents** Operator: United Utilities Water Limited Property Type: STORM TANK/CSO ON SEWERAGE NETWORK (WATER COMPANY) Location: Gould St/Jason St, Manchester, Greater Manchester Authority: Environment Agency, North West Region Catchment Area: Not Supplied Reference: 01man0047 Permit Version: 3 Effective Date: 3rd September 2010 Issued Date: 3rd September 2010 Revocation Date: 3rd December 2014 Discharge Type: Public Sewage: Storm Sewage Overflow Discharge Environment: Freshwater Stream/River Receiving Water: River Irk **Status: Surrendered under EPR 2010** Positional Accuracy: Located by supplier to within 10m	A18SW (NW)	498	2	384460 399340
1	**Discharge Consents** Operator: United Utilities Water Limited Property Type: STORM TANK/CSO ON SEWERAGE NETWORK (WATER COMPANY) Location: Roger Street/Hargreaves Street Cso Roger Street, ., Manchester, Greater Manchester, M4 4en Authority: Environment Agency, North West Region Catchment Area: Not Supplied Reference: 01man0059 Permit Version: 3 Effective Date: 3rd September 2010 Issued Date: 3rd September 2010 Revocation Date: 21st March 2016 Discharge Type: Public Sewage: Storm Sewage Overflow Discharge Environment: Freshwater Stream/River Receiving Water: River Irk **Status: Varied under EPR 2010** Positional Accuracy: Located by supplier to within 10m	A18SW (NW)	498	2	384440 399330
1	**Discharge Consents** Operator: United Utilities Water Limited Property Type: STORM TANK/CSO ON SEWERAGE NETWORK (WATER COMPANY) Location: Gould St/Jason St, Manchester, Greater Manchester Authority: Environment Agency, North West Region Catchment Area: Not Supplied Reference: 01man0047 Permit Version: 2 Effective Date: 14th April 2009 Issued Date: 14th April 2009 Revocation Date: 2nd September 2010 Discharge Type: Public Sewage: Storm Sewage Overflow Discharge Environment: Freshwater Stream/River Receiving Water: River Irk **Status: Post National Rivers Authority Legislation where issue date > 31/08/1989** Positional Accuracy: Located by supplier to within 10m	A18SW (NW)	498	2	384460 399340

Map ID	Details	Quadrant Reference (Compass Direction)	Estimated Distance From Site	Contact	NGR
1	**Discharge Consents** Operator: United Utilities Water Limited Property Type: STORM TANK/CSO ON SEWERAGE NETWORK (WATER COMPANY) Location: Roger Street/Hargreaves Street Cso Roger Street, ., Manchester, Greater Manchester, M4 4en Authority: Environment Agency, North West Region Catchment Area: Not Supplied Reference: 01man0059 Permit Version: 2 Effective Date: 14th April 2009 Issued Date: 14th April 2009 Revocation Date: 2nd September 2010 Discharge Type: Public Sewage: Storm Sewage Overflow Discharge Environment: Freshwater Stream/River Receiving Water: River Irk **Status: Post National Rivers Authority Legislation where issue date > 31/08/1989** Positional Accuracy: Located by supplier to within 10m	A18SW (NW)	498	2	384440 399330
1	**Discharge Consents** Operator: United Utilities Water Limited Property Type: STORM TANK/CSO ON SEWERAGE NETWORK (WATER COMPANY) Location: Gould St/Jason St, Manchester, Greater Manchester Authority: Environment Agency, North West Region Catchment Area: Not Given Reference: 01MAN0047 Permit Version: 1 Effective Date: 1st January 1995 Issued Date: Not Supplied Revocation Date: 13th April 2009 Discharge Type: Public Sewage: Storm Sewage Overflow Discharge Environment: Freshwater Stream/River Receiving Water: River Irk **Status: Post National Rivers Authority Legislation where issue date > 31/08/1989** Positional Accuracy: Located by supplier to within 100m	A18SW (NW)	498	2	384460 399340
1	**Discharge Consents** Operator: United Utilities Water Limited Property Type: WWTW/SEWAGE TREATMENT WORKS (WATER COMPANY) Location: Lord St & Red Bank, Manchester, Greater Manchester Authority: Environment Agency, North West Region Catchment Area: Not Given Reference: 01man0062 Permit Version: 1 Effective Date: 1st January 1995 Issued Date: Not Supplied Revocation Date: 25th October 1995 Discharge Type: Public Sewage: Storm Sewage Overflow Discharge Environment: Freshwater Stream/River Receiving Water: River Irk **Status: Authorisation revoked** Positional Accuracy: Located by supplier to within 10m	A18SW (NW)	498	2	384440 399330
1	**Discharge Consents** Operator: United Utilities Water Limited Property Type: STORM TANK/CSO ON SEWERAGE NETWORK (WATER COMPANY) Location: Roger Street/Hargreaves Street Cso Roger Street, ., Manchester, Greater Manchester, M4 4en Authority: Environment Agency, North West Region Catchment Area: Not Given Reference: 01MAN0059 Permit Version: 1 Effective Date: 1st January 1995 Issued Date: Not Supplied Revocation Date: 13th April 2009 Discharge Type: Public Sewage: Storm Sewage Overflow Discharge Environment: Freshwater Stream/River Receiving Water: River Irk **Status: Post National Rivers Authority Legislation where issue date > 31/08/1989** Positional Accuracy: Located by supplier to within 10m	A18SW (NW)	498	2	384440 399330

Map ID	Details	Quadrant Reference (Compass Direction)	Estimated Distance From Site	Contact	NGR
1	**Discharge Consents** Operator: United Utilities Water Limited Property Type: STORM TANK/CSO ON SEWERAGE NETWORK (WATER COMPANY) Location: Roger Street/Hargreaves Street Cso Roger Street, ., Manchester, Greater Manchester, M4 4en Authority: Environment Agency, North West Region Catchment Area: Not Supplied Reference: 01man0059 Permit Version: 4 Effective Date: 22nd March 2016 Issued Date: 22nd March 2016 Revocation Date: 9th March 2018 Discharge Type: Public Sewage: Storm Sewage Overflow Discharge Environment: Freshwater Stream/River Receiving Water: River Irk **Status: Surrendered under EPR 2010** Positional Accuracy: Located by supplier to within 10m	A18SW (NW)	505	2	384441 399338
2	**Discharge Consents** Operator: United Utilities Water Limited Property Type: STORM TANK/CSO ON SEWERAGE NETWORK (WATER COMPANY) Location: Bromley Street/Dantzic Street Cso Bromley Street, ., Manchester, Greater Manchester, M4 4js Authority: Environment Agency, North West Region Catchment Area: Not Supplied Reference: 01man0046 Permit Version: 3 Effective Date: 11th January 2017 Issued Date: 11th January 2017 Revocation Date: 27th April 2018 Discharge Type: Public Sewage: Storm Sewage Overflow Discharge Environment: Freshwater Stream/River Receiving Water: River Irk **Status: Surrendered under EPR 2010** Positional Accuracy: Located by supplier to within 10m	A18SW (NW)	513	2	384470 399360
2	**Discharge Consents** Operator: United Utilities Water Limited Property Type: STORM TANK/CSO ON SEWERAGE NETWORK (WATER COMPANY) Location: Bromley Street/Dantzic Street Cso Bromley Street, ., Manchester, Greater Manchester, M4 4js Authority: Environment Agency, North West Region Catchment Area: Not Supplied Reference: 01man0046 Permit Version: 2 Effective Date: 14th April 2009 Issued Date: 14th April 2009 Revocation Date: 10th January 2017 Discharge Type: Public Sewage: Storm Sewage Overflow Discharge Environment: Freshwater Stream/River Receiving Water: River Irk **Status: Post National Rivers Authority Legislation where issue date > 31/08/1989** Positional Accuracy: Located by supplier to within 10m	A18SW (NW)	513	2	384470 399360
2	**Discharge Consents** Operator: United Utilities Water Limited Property Type: STORM TANK/CSO ON SEWERAGE NETWORK (WATER COMPANY) Location: Bromley Street/Dantzic Street Cso Bromley Street, ., Manchester, Greater Manchester, M4 4js Authority: Environment Agency, North West Region Catchment Area: Not Given Reference: 01MAN0046 Permit Version: 1 Effective Date: 1st January 1995 Issued Date: Not Supplied Revocation Date: 13th April 2009 Discharge Type: Public Sewage: Storm Sewage Overflow Discharge Environment: Freshwater Stream/River Receiving Water: River Irk **Status: Post National Rivers Authority Legislation where issue date > 31/08/1989** Positional Accuracy: Located by supplier to within 100m	A18SW (NW)	513	2	384470 399360

Map ID	Details	Quadrant Reference (Compass Direction)	Estimated Distance From Site	Contact	NGR
2	**Discharge Consents** Operator: United Utilities Water Limited Property Type: WWTW/SEWAGE TREATMENT WORKS (WATER COMPANY) Location: Parlane St/Dantzic St, Manchester, Greater Manchester Authority: Environment Agency, North West Region Catchment Area: Not Given Reference: 01man0061 Permit Version: 1 Effective Date: 1st January 1995 Issued Date: Not Supplied Revocation Date: 25th October 1995 Discharge Type: Public Sewage: Storm Sewage Overflow Discharge Environment: Freshwater Stream/River Receiving Water: River Irk **Status: Authorisation revoked** Positional Accuracy: Located by supplier to within 10m	A18SW (NW)	513	2	384470 399360
2	**Discharge Consents** Operator: United Utilities Water Limited Property Type: STORM TANK/CSO ON SEWERAGE NETWORK (WATER COMPANY) Location: Bromley Street Cso 281mt 41 Wiliamson Street, Near Railway Arch, Manchester, Greater Manchester, M4 4js Authority: Environment Agency, North West Region Catchment Area: Not Given Reference: 016982627 Permit Version: 1 Effective Date: 30th September 1994 Issued Date: Not Supplied Revocation Date: 31st March 2018 Discharge Type: Public Sewage: Storm Sewage Overflow Discharge Environment: Freshwater Stream/River Receiving Water: River Irk **Status: Post National Rivers Authority Legislation where issue date > 31/08/1989** Positional Accuracy: Located by supplier to within 100m	A18SW (N)	538	2	384490 399395
2	**Discharge Consents** Operator: United Utilities Water Limited Property Type: STORM TANK/CSO ON SEWERAGE NETWORK (WATER COMPANY) Location: Bromley Street Cso 281mt 41 Wiliamson Street, Near Railway Arch, Manchester, Greater Manchester, M4 4js Authority: Environment Agency, North West Region Catchment Area: Not Given Reference: 01MAN0310 Permit Version: 1 Effective Date: 1st January 1995 Issued Date: Not Supplied Revocation Date: 1st January 1995 Discharge Type: Public Sewage: Storm Sewage Overflow Discharge Environment: Freshwater Stream/River Receiving Water: River Irk **Status: Consent revoked or revised: New Consent issued (Section 37(1))** Positional Accuracy: Located by supplier to within 100m	A18SW (N)	542	2	384490 399400
2	**Discharge Consents** Operator: United Utilities Water Limited Property Type: STORM TANK/CSO ON SEWERAGE NETWORK (WATER COMPANY) Location: Bromley Street Cso 281mt 41 Wiliamson Street, Near Railway Arch, Manchester, Greater Manchester, M4 4js Authority: Environment Agency, North West Region Catchment Area: Not Supplied Reference: 016982627 Permit Version: 2 Effective Date: 1st April 2018 Issued Date: 21st March 2018 Revocation Date: Not Supplied Discharge Type: Public Sewage: Storm Sewage Overflow Discharge Environment: Freshwater Stream/River Receiving Water: River Irk **Status: Varied under EPR 2010** Positional Accuracy: Located by supplier to within 10m	A18SW (N)	543	2	384492 399401

Map ID	Details	Quadrant Reference (Compass Direction)	Estimated Distance From Site	Contact	NGR
3	**Discharge Consents** Operator: United Utilities Water Limited Property Type: STORM TANK/CSO ON SEWERAGE NETWORK (WATER COMPANY) Location: Miller Street/Corporation St Cso Miller Street, ., Manchester, Greater Manchester, M4 4dy Authority: Environment Agency, North West Region Catchment Area: Not Supplied Reference: 01man0161 Permit Version: 3 Effective Date: 11th January 2017 Issued Date: 11th January 2017 Revocation Date: Not Supplied Discharge Type: Public Sewage: Storm Sewage Overflow Discharge Environment: Freshwater Stream/River Receiving Water: River Irk **Status: Varied under EPR 2010** Positional Accuracy: Located by supplier to within 10m	A12NE (W)	550	2	384140 399060
3	**Discharge Consents** Operator: United Utilities Water Limited Property Type: STORM TANK/CSO ON SEWERAGE NETWORK (WATER COMPANY) Location: Miller Street/Corporation St Cso Miller Street, ., Manchester, Greater Manchester, M4 4dy Authority: Environment Agency, North West Region Catchment Area: Not Supplied Reference: 01man0161 Permit Version: 2 Effective Date: 3rd September 2010 Issued Date: 3rd September 2010 Revocation Date: 10th January 2017 Discharge Type: Public Sewage: Storm Sewage Overflow Discharge Environment: Freshwater Stream/River Receiving Water: River Irk **Status: Varied under EPR 2010** Positional Accuracy: Located by supplier to within 10m	A12NE (W)	550	2	384140 399060
3	**Discharge Consents** Operator: United Utilities Water Limited Property Type: STORM TANK/CSO ON SEWERAGE NETWORK (WATER COMPANY) Location: Miller Street/Corporation St Cso Miller Street, ., Manchester, Greater Manchester, M4 4dy Authority: Environment Agency, North West Region Catchment Area: Not Given Reference: 01MAN0161 Permit Version: 1 Effective Date: 1st January 1995 Issued Date: Not Supplied Revocation Date: 2nd September 2010 Discharge Type: Public Sewage: Storm Sewage Overflow Discharge Environment: Freshwater Stream/River Receiving Water: River Irk **Status: Post National Rivers Authority Legislation where issue date > 31/08/1989** Positional Accuracy: Located by supplier to within 100m	A12NE (W)	550	2	384140 399060
3	**Discharge Consents** Operator: United Utilities Water Limited Property Type: STORM TANK/CSO ON SEWERAGE NETWORK (WATER COMPANY) Location: Corporation Street Cso Corporation Street, Near Junction With Miller Street, Manchester, Greater Manchester, M60 0ab Authority: Environment Agency, North West Region Catchment Area: Not Supplied Reference: 01man0159 Permit Version: 4 Effective Date: 11th April 2018 Issued Date: 11th April 2018 Revocation Date: Not Supplied Discharge Type: Public Sewage: Storm Sewage Overflow Discharge Environment: Freshwater Stream/River Receiving Water: Culverted Sec Of River Irk **Status: Varied under EPR 2010** Positional Accuracy: Located by supplier to within 10m	A12NE (W)	559	2	384120 399030

Map ID	Details	Quadrant Reference (Compass Direction)	Estimated Distance From Site	Contact	NGR
3	**Discharge Consents** Operator: United Utilities Water Limited Property Type: STORM TANK/CSO ON SEWERAGE NETWORK (WATER COMPANY) Location: Corporation Street Cso Corporation Street, Near Junction With Miller Street, Manchester, Greater Manchester, M60 0ab Authority: Environment Agency, North West Region Catchment Area: Not Supplied Reference: 01man0159 Permit Version: 3 Effective Date: 22nd March 2016 Issued Date: 22nd March 2016 Revocation Date: 10th April 2018 Discharge Type: Public Sewage: Storm Sewage Overflow Discharge Environment: Freshwater Stream/River Receiving Water: River Irk **Status: Varied under EPR 2010** Positional Accuracy: Located by supplier to within 10m	A12NE (W)	559	2	384120 399030
3	**Discharge Consents** Operator: United Utilities Water Limited Property Type: STORM TANK/CSO ON SEWERAGE NETWORK (WATER COMPANY) Location: Corporation Street Cso Corporation Street, Near Junction With Miller Street, Manchester, Greater Manchester, M60 0ab Authority: Environment Agency, North West Region Catchment Area: Not Supplied Reference: 01man0159 Permit Version: 2 Effective Date: 3rd September 2010 Issued Date: 3rd September 2010 Revocation Date: 21st March 2016 Discharge Type: Public Sewage: Storm Sewage Overflow Discharge Environment: Freshwater Stream/River Receiving Water: River Irk **Status: Varied under EPR 2010** Positional Accuracy: Located by supplier to within 10m	A12NE (W)	559	2	384120 399030
3	**Discharge Consents** Operator: United Utilities Water Limited Property Type: STORM TANK/CSO ON SEWERAGE NETWORK (WATER COMPANY) Location: Corporation Street Cso Corporation Street, Near Junction With Miller Street, Manchester, Greater Manchester, M60 0ab Authority: Environment Agency, North West Region Catchment Area: Not Given Reference: 01MAN0159 Permit Version: 1 Effective Date: 1st January 1995 Issued Date: Not Supplied Revocation Date: 2nd September 2010 Discharge Type: Public Sewage: Storm Sewage Overflow Discharge Environment: Freshwater Stream/River Receiving Water: River Irk **Status: Post National Rivers Authority Legislation where issue date > 31/08/1989** Positional Accuracy: Located by supplier to within 100m	A12NE (W)	559	2	384120 399030
4	**Discharge Consents** Operator: United Utilities Water Limited Property Type: STORM TANK/CSO ON SEWERAGE NETWORK (WATER COMPANY) Location: Aspin Lane Cso 281cj Vallea Court, 1 Red Bank, ., Manchester, M4 4fe Authority: Environment Agency, North West Region Catchment Area: Not Supplied Reference: 01man0031 Permit Version: 2 Effective Date: 3rd September 2010 Issued Date: 3rd September 2010 Revocation Date: 4th February 2016 Discharge Type: Public Sewage: Storm Sewage Overflow Discharge Environment: Freshwater Stream/River Receiving Water: River Irk **Status: Varied under EPR 2010** Positional Accuracy: Located by supplier to within 10m	A17SE (NW)	567	2	384210 399220

Map ID	Details	Quadrant Reference (Compass Direction)	Estimated Distance From Site	Contact	NGR
4	**Discharge Consents** Operator: United Utilities Water Limited Property Type: STORM TANK/CSO ON SEWERAGE NETWORK (WATER COMPANY) Location: Aspin Lane Cso 281cj Vallea Court, 1 Red Bank, ., Manchester, M4 4fe Authority: Environment Agency, North West Region Catchment Area: Not Given Reference: 01MAN0031 Permit Version: 1 Effective Date: 1st January 1995 Issued Date: Not Supplied Revocation Date: 2nd September 2010 Discharge Type: Public Sewage: Storm Sewage Overflow Discharge Environment: Freshwater Stream/River Receiving Water: River Irk **Status: Post National Rivers Authority Legislation where issue date > 31/08/1989** Positional Accuracy: Located by supplier to within 100m	A17SE (NW)	567	2	384210 399220
4	**Discharge Consents** Operator: United Utilities Water Limited Property Type: STORM TANK/CSO ON SEWERAGE NETWORK (WATER COMPANY) Location: Aspin Lane Cso 281cj Vallea Court, 1 Red Bank, ., Manchester, M4 4fe Authority: Environment Agency, North West Region Catchment Area: Not Supplied Reference: 01man0031 Permit Version: 4 Effective Date: 25th June 2018 Issued Date: 25th June 2018 Revocation Date: Not Supplied Discharge Type: Public Sewage: Storm Sewage Overflow Discharge Environment: Freshwater Stream/River Receiving Water: River Irk **Status: Varied under EPR 2010** Positional Accuracy: Located by supplier to within 10m	A17SE (NW)	571	2	384201 399214
4	**Discharge Consents** Operator: United Utilities Water Limited Property Type: STORM TANK/CSO ON SEWERAGE NETWORK (WATER COMPANY) Location: Aspin Lane Cso 281cj Vallea Court, 1 Red Bank, ., Manchester, M4 4fe Authority: Environment Agency, North West Region Catchment Area: Not Supplied Reference: 01man0031 Permit Version: 3 Effective Date: 5th February 2016 Issued Date: 5th February 2016 Revocation Date: 24th June 2018 Discharge Type: Public Sewage: Storm Sewage Overflow Discharge Environment: Freshwater Stream/River Receiving Water: River Irk **Status: Varied under EPR 2010** Positional Accuracy: Located by supplier to within 10m	A17SE (NW)	571	2	384201 399214
5	**Discharge Consents** Operator: United Utilities Water Limited Property Type: STORM TANK/CSO ON SEWERAGE NETWORK (WATER COMPANY) Location: Dalton St/Dantzic Street Sso, Dalton St/Dantzic Street, Greater Manchester Authority: Environment Agency, North West Region Catchment Area: Not Given Reference: 016982623 Permit Version: 1 Effective Date: 30th September 1994 Issued Date: Not Supplied Revocation Date: 3rd December 2014 Discharge Type: Public Sewage: Storm Sewage Overflow Discharge Environment: Freshwater Stream/River Receiving Water: River Irk **Status: Surrendered under EPR 2010** Positional Accuracy: Located by supplier to within 100m	A18SE (N)	607	2	384710 399495

Map ID	Details	Quadrant Reference (Compass Direction)	Estimated Distance From Site	Contact	NGR
5	**Discharge Consents** Operator: United Utilities Water Limited Property Type: STORM TANK/CSO ON SEWERAGE NETWORK (WATER COMPANY) Location: Dalton St/Dantzic Street Sso, Dalton St/Dantzic Street, Greater Manchester Authority: Environment Agency, North West Region Catchment Area: Not Given Reference: 01MAN0264 Permit Version: 1 Effective Date: 1st January 1995 Issued Date: Not Supplied Revocation Date: 1st January 1995 Discharge Type: Public Sewage: Storm Sewage Overflow Discharge Environment: Freshwater Stream/River Receiving Water: River Irk **Status: Consent revoked or revised: New Consent issued (Section 37(1))** Positional Accuracy: Located by supplier to within 100m	A18SE (N)	612	2	384710 399500
6	**Discharge Consents** Operator: United Utilities Water Limited Property Type: STORM TANK/CSO ON SEWERAGE NETWORK (WATER COMPANY) Location: Verdon Street/Scotland Cso Scotland Via Red Bank, Manchester, ., Greater Manchester, M4 4ew Authority: Environment Agency, North West Region Catchment Area: Not Given Reference: 016982715 Permit Version: 1 Effective Date: 30th September 1994 Issued Date: Not Supplied Revocation Date: 3rd December 2019 Discharge Type: Public Sewage: Storm Sewage Overflow Discharge Environment: Freshwater Stream/River Receiving Water: River Irk **Status: Post National Rivers Authority Legislation where issue date > 31/08/1989** Positional Accuracy: Located by supplier to within 100m	A12NE (NW)	612	2	384120 399165
6	**Discharge Consents** Operator: United Utilities Water Limited Property Type: STORM TANK/CSO ON SEWERAGE NETWORK (WATER COMPANY) Location: Verdon Street/Scotland Cso Scotland Via Red Bank, Manchester, ., Greater Manchester, M4 4ew Authority: Environment Agency, North West Region Catchment Area: Not Given Reference: 01MAN0265 Permit Version: 1 Effective Date: 1st January 1995 Issued Date: Not Supplied Revocation Date: 1st January 1995 Discharge Type: Public Sewage: Storm Sewage Overflow Discharge Environment: Freshwater Stream/River Receiving Water: River Irk **Status: Consent revoked or revised: New Consent issued (Section 37(1))** Positional Accuracy: Located by supplier to within 100m	A12NE (NW)	614	2	384120 399170
6	**Discharge Consents** Operator: United Utilities Water Limited Property Type: STORM TANK/CSO ON SEWERAGE NETWORK (WATER COMPANY) Location: Verdon Street/Scotland Cso Scotland Via Red Bank, Manchester, ., Greater Manchester, M4 4ew Authority: Environment Agency, North West Region Catchment Area: Not Supplied Reference: 016982715 Permit Version: 2 Effective Date: 4th December 2019 Issued Date: 4th December 2019 Revocation Date: Not Supplied Discharge Type: Public Sewage: Storm Sewage Overflow Discharge Environment: Freshwater Stream/River Receiving Water: River Irk **Status: Varied under EPR 2010** Positional Accuracy: Located by supplier to within 10m	A12NE (NW)	627	2	384116 399188

Map ID	Details	Quadrant Reference (Compass Direction)	Estimated Distance From Site	Contact	NGR
7	**Discharge Consents** Operator: United Utilities Water Limited Property Type: STORM TANK/CSO ON SEWERAGE NETWORK (WATER COMPANY) Location: Hanover Street Cso Hanover Street/Long Mill Gate, ., Manchester, Greater Manchester, M3 1nx Authority: Environment Agency, North West Region Catchment Area: Not Supplied Reference: 01man0158 Permit Version: 2 Effective Date: 3rd September 2010 Issued Date: 3rd September 2010 Revocation Date: 4th February 2016 Discharge Type: Public Sewage: Storm Sewage Overflow Discharge Environment: Freshwater Stream/River Receiving Water: River Irk **Status: Varied under EPR 2010** Positional Accuracy: Located by supplier to within 10m	A12NE (W)	614	2	384050 398970
7	**Discharge Consents** Operator: United Utilities Water Limited Property Type: STORM TANK/CSO ON SEWERAGE NETWORK (WATER COMPANY) Location: Hanover Street Cso Hanover Street/Long Mill Gate, ., Manchester, Greater Manchester, M3 1nx Authority: Environment Agency, North West Region Catchment Area: Not Given Reference: 01MAN0158 Permit Version: 1 Effective Date: 1st January 1995 Issued Date: Not Supplied Revocation Date: 2nd September 2010 Discharge Type: Public Sewage: Storm Sewage Overflow Discharge Environment: Freshwater Stream/River Receiving Water: River Irk **Status: Post National Rivers Authority Legislation where issue date > 31/08/1989** Positional Accuracy: Located by supplier to within 100m	A12NE (W)	614	2	384050 398970
7	**Discharge Consents** Operator: United Utilities Water Limited Property Type: STORM TANK/CSO ON SEWERAGE NETWORK (WATER COMPANY) Location: Hanover Street Cso Hanover Street/Long Mill Gate, ., Manchester, Greater Manchester, M3 1nx Authority: Environment Agency, North West Region Catchment Area: Not Supplied Reference: 01man0158 Permit Version: 4 Effective Date: 27th February 2020 Issued Date: 27th February 2020 Revocation Date: Not Supplied Discharge Type: Public Sewage: Storm Sewage Overflow Discharge Environment: Freshwater Stream/River Receiving Water: River Irk **Status: Varied under EPR 2010** Positional Accuracy: Located by supplier to within 10m	A12NE (W)	619	2	384044 398963
7	**Discharge Consents** Operator: United Utilities Water Limited Property Type: STORM TANK/CSO ON SEWERAGE NETWORK (WATER COMPANY) Location: Hanover Street Cso Hanover Street/Long Mill Gate, ., Manchester, Greater Manchester, M3 1nx Authority: Environment Agency, North West Region Catchment Area: Not Supplied Reference: 01man0158 Permit Version: 3 Effective Date: 5th February 2016 Issued Date: 5th February 2016 Revocation Date: 26th February 2020 Discharge Type: Public Sewage: Storm Sewage Overflow Discharge Environment: Freshwater Stream/River Receiving Water: River Irk **Status: Varied under EPR 2010** Positional Accuracy: Located by supplier to within 10m	A12NE (W)	619	2	384044 398963

Map ID	Details	Quadrant Reference (Compass Direction)	Estimated Distance From Site	Contact	NGR
8	**Discharge Consents** Operator: United Utilities Water Limited Property Type: STORM TANK/CSO ON SEWERAGE NETWORK (WATER COMPANY) Location: Dantzic St Warford St Cso 288a7 151 Dantzic Street, ., Manchester, Greater Manchester, M4 4nl Authority: Environment Agency, North West Region Catchment Area: Not Supplied Reference: 01man0039 Permit Version: 2 Effective Date: 3rd September 2010 Issued Date: 3rd September 2010 Revocation Date: 21st March 2016 Discharge Type: Public Sewage: Storm Sewage Overflow Discharge Environment: Freshwater Stream/River Receiving Water: River Irk **Status: Varied under EPR 2010** Positional Accuracy: Located by supplier to within 10m	A18NW (N)	655	2	384600 399540
8	**Discharge Consents** Operator: United Utilities Water Limited Property Type: STORM TANK/CSO ON SEWERAGE NETWORK (WATER COMPANY) Location: Dantzic St Warford St Cso 288a7 151 Dantzic Street, ., Manchester, Greater Manchester, M4 4nl Authority: Environment Agency, North West Region Catchment Area: Not Given Reference: 01MAN0039 Permit Version: 1 Effective Date: 1st January 1995 Issued Date: Not Supplied Revocation Date: 2nd September 2010 Discharge Type: Public Sewage: Storm Sewage Overflow Discharge Environment: Freshwater Stream/River Receiving Water: River Irk **Status: Post National Rivers Authority Legislation where issue date > 31/08/1989** Positional Accuracy: Located by supplier to within 100m	A18NW (N)	655	2	384600 399540
8	**Discharge Consents** Operator: United Utilities Water Limited Property Type: STORM TANK/CSO ON SEWERAGE NETWORK (WATER COMPANY) Location: Dantzic St Warford St Cso 288a7 151 Dantzic Street, ., Manchester, Greater Manchester, M4 4nl Authority: Environment Agency, North West Region Catchment Area: Not Supplied Reference: 01man0039 Permit Version: 4 Effective Date: 2nd August 2018 Issued Date: 2nd August 2018 Revocation Date: Not Supplied Discharge Type: Public Sewage: Storm Sewage Overflow Discharge Environment: Freshwater Stream/River Receiving Water: River Irk **Status: Varied under EPR 2010** Positional Accuracy: Located by supplier to within 10m	A18NW (N)	658	2	384598 399543
8	**Discharge Consents** Operator: United Utilities Water Limited Property Type: STORM TANK/CSO ON SEWERAGE NETWORK (WATER COMPANY) Location: Dantzic St Warford St Cso 288a7 151 Dantzic Street, ., Manchester, Greater Manchester, M4 4nl Authority: Environment Agency, North West Region Catchment Area: Not Supplied Reference: 01man0039 Permit Version: 3 Effective Date: 22nd March 2016 Issued Date: 22nd March 2016 Revocation Date: 1st August 2018 Discharge Type: Public Sewage: Storm Sewage Overflow Discharge Environment: Freshwater Stream/River Receiving Water: River Irk **Status: Varied under EPR 2010** Positional Accuracy: Located by supplier to within 10m	A18NW (N)	658	2	384598 399543

Map ID	Details	Quadrant Reference (Compass Direction)	Estimated Distance From Site	Contact	NGR
9	**Discharge Consents** Operator: United Utilities Water Plc (?) Property Type: STORM TANK/CSO ON SEWERAGE NETWORK (WATER COMPANY) Location: Long Millgate Cso Long Millgate, Near Manchester Cathdral Gardens, Manchester City Centre, Manchester, M3 1sb Authority: Environment Agency, North West Region Catchment Area: Irwell Reference: 016993741 Permit Version: 1 Effective Date: 1st June 2005 Issued Date: 1st June 2005 Revocation Date: 22nd October 2019 Discharge Type: Public Sewage: Storm Sewage Overflow Discharge Environment: Freshwater Stream/River Receiving Water: River Irk **Status: New Consent (Water Resources Act 1991, Section 88 & Schedule 10 as amended by Environment Act 1995)** Positional Accuracy: Located by supplier to within 10m	A12NW (W)	657	2	384000 398910
9	**Discharge Consents** Operator: United Utilities Water Limited Property Type: STORM TANK/CSO ON SEWERAGE NETWORK (WATER COMPANY) Location: Long Millgate Cso Long Millgate, Near Manchester Cathdral Gardens, Manchester City Centre, Manchester, M3 1sb Authority: Environment Agency, North West Region Catchment Area: Irwell Reference: 01MAN0160 Permit Version: 1 Effective Date: 1st January 1995 Issued Date: 1st January 1995 Revocation Date: 31st May 2005 Discharge Type: Public Sewage: Storm Sewage Overflow Discharge Environment: Freshwater Stream/River Receiving Water: River Irk **Status: Consent revoked or revised: New Consent issued (Section 37(1))** Positional Accuracy: Located by supplier to within 100m	A12NW (W)	657	2	384000 398910
9	**Discharge Consents** Operator: United Utilities Water Limited Property Type: STORM TANK/CSO ON SEWERAGE NETWORK (WATER COMPANY) Location: Long Millgate Cso Long Millgate, Near Manchester Cathdral Gardens, Manchester City Centre, Manchester, M3 1sb Authority: Environment Agency, North West Region Catchment Area: Irwell Reference: 016993741 Permit Version: 2 Effective Date: 23rd October 2019 Issued Date: 23rd October 2019 Revocation Date: Not Supplied Discharge Type: Public Sewage: Storm Sewage Overflow Discharge Environment: Freshwater Stream/River Receiving Water: River Irk **Status: Varied under EPR 2010** Positional Accuracy: Located by supplier to within 10m	A12NW (W)	658	2	384000 398923
10	**Discharge Consents** Operator: United Utilities Water Plc (?) Property Type: STORM TANK/CSO ON SEWERAGE NETWORK (WATER COMPANY) Location: Dantzic Street Cso 77 Warford Street, ., ., Manchester, M4 4dd Authority: Environment Agency, North West Region Catchment Area: Not Supplied Reference: 016982951 Permit Version: 2 Effective Date: 7th December 2004 Issued Date: Not Supplied Revocation Date: 31st March 2018 Discharge Type: Public Sewage: Storm Sewage Overflow Discharge Environment: Freshwater Stream/River Receiving Water: River Irk **Status: Varied by Application - (Water Resources Act 1991, Schedule 10 as amended by Environment Act 1995)** Positional Accuracy: Located by supplier to within 10m	A18NW (N)	671	2	384650 399560

Map ID	Details	Quadrant Reference (Compass Direction)	Estimated Distance From Site	Contact	NGR
10	**Discharge Consents** Operator: United Utilities Water Limited Property Type: STORM TANK/CSO ON SEWERAGE NETWORK (WATER COMPANY) Location: Dantzic Street Cso 77 Warford Street, ., ., Manchester, M4 4dd Authority: Environment Agency, North West Region Catchment Area: Not Supplied Reference: 016982951 Permit Version: 3 Effective Date: 1st April 2018 Issued Date: 12th March 2018 Revocation Date: Not Supplied Discharge Type: Public Sewage: Storm Sewage Overflow Discharge Environment: Freshwater Stream/River Receiving Water: River Irk **Status: Varied under EPR 2010** Positional Accuracy: Located by supplier to within 10m	A18NW (N)	684	2	384654 399573
10	**Discharge Consents** Operator: United Utilities Water Limited Property Type: STORM TANK/CSO ON SEWERAGE NETWORK (WATER COMPANY) Location: Dantzic Street Cso 77 Warford Street, ., ., Manchester, M4 4dd Authority: Environment Agency, North West Region Catchment Area: Not Given Reference: 016982951 Permit Version: 1 Effective Date: 23rd June 1995 Issued Date: Not Supplied Revocation Date: 6th December 2004 Discharge Type: Public Sewage: Storm Sewage Overflow Discharge Environment: Freshwater Stream/River Receiving Water: River Irk **Status: Consent revoked or revised: New Consent issued (Section 37(1))** Positional Accuracy: Located by supplier to within 100m	A18NW (N)	691	2	384650 399580
11	**Discharge Consents** Operator: United Utilities Water Limited Property Type: WWTW/SEWAGE TREATMENT WORKS (WATER COMPANY) Location: Ducal St/Dantzic St, Manchester, Greater Manchester Authority: Environment Agency, North West Region Catchment Area: Not Given Reference: 01man0057 Permit Version: 1 Effective Date: 1st January 1995 Issued Date: Not Supplied Revocation Date: 25th October 1995 Discharge Type: Public Sewage: Storm Sewage Overflow Discharge Environment: Freshwater Stream/River Receiving Water: River Irk **Status: Authorisation revoked** Positional Accuracy: Located by supplier to within 100m	A18NE (N)	672	2	384710 399560
12	**Discharge Consents** Operator: United Utilities Water Limited Property Type: PUMPING STATION ON SEWERAGE NETWORK (WATER COMPANY) Location: Great Ancoats Street, Sso, Manchester, Greater Manchester Authority: Environment Agency, North West Region Catchment Area: Not Given Reference: 01man0024 Permit Version: 1 Effective Date: 15th September 1993 Issued Date: Not Supplied Revocation Date: 15th September 1993 Discharge Type: Sewage Discharges - Final/Treated Effluent - Water Company Discharge Environment: Freshwater Stream/River Receiving Water: Shooters Brook **Status: Authorisation revoked** Positional Accuracy: Located by supplier to within 100m	A9NW (SE)	722	2	385180 398310

Map ID	Details	Quadrant Reference (Compass Direction)	Estimated Distance From Site	Contact	NGR
13	**Discharge Consents** Operator: United Utilities Water Limited Property Type: STORM TANK/CSO ON SEWERAGE NETWORK (WATER COMPANY) Location: Hunts Bank Combined Sewer Overflow Hunts Bank Approach, ., Manchester, Greater Manchester, M3 1un Authority: Environment Agency, North West Region Catchment Area: Not Supplied Reference: 01man0176 Permit Version: 4 Effective Date: 30th October 2019 Issued Date: 30th October 2019 Revocation Date: Not Supplied Discharge Type: Public Sewage: Storm Sewage Overflow Discharge Environment: Freshwater Stream/River Receiving Water: River Irk **Status: Varied under EPR 2010** Positional Accuracy: Located by supplier to within 10m	A12NW (W)	725	2	383938 398974
13	**Discharge Consents** Operator: United Utilities Water Limited Property Type: STORM TANK/CSO ON SEWERAGE NETWORK (WATER COMPANY) Location: Hunts Bank Combined Sewer Overflow Hunts Bank Approach, ., Manchester, Greater Manchester, M3 1un Authority: Environment Agency, North West Region Catchment Area: Not Supplied Reference: 01man0176 Permit Version: 3 Effective Date: 5th February 2016 Issued Date: 5th February 2016 Revocation Date: 29th October 2019 Discharge Type: Public Sewage: Storm Sewage Overflow Discharge Environment: Freshwater Stream/River Receiving Water: River Irk **Status: Varied under EPR 2010** Positional Accuracy: Located by supplier to within 10m	A12NW (W)	725	2	383938 398974
14	**Discharge Consents** Operator: United Utilities Water Limited Property Type: STORM TANK/CSO ON SEWERAGE NETWORK (WATER COMPANY) Location: Burton St Nr Dalton St Cso 281hx 133 Collyhurst Road, ., Manchester, Greater Manchester, M40 7gx Authority: Environment Agency, North West Region Catchment Area: Not Given Reference: 016982622 Permit Version: 1 Effective Date: 30th September 1994 Issued Date: Not Supplied Revocation Date: 10th April 2018 Discharge Type: Public Sewage: Storm Sewage Overflow Discharge Environment: Freshwater Stream/River Receiving Water: River Irk **Status: Post National Rivers Authority Legislation where issue date > 31/08/1989** Positional Accuracy: Located by supplier to within 100m	A18NE (N)	759	2	384860 399625
14	**Discharge Consents** Operator: United Utilities Water Limited Property Type: STORM TANK/CSO ON SEWERAGE NETWORK (WATER COMPANY) Location: Burton St Nr Dalton St Cso 281hx 133 Collyhurst Road, ., Manchester, Greater Manchester, M40 7gx Authority: Environment Agency, North West Region Catchment Area: Not Supplied Reference: 016982622 Permit Version: 2 Effective Date: 11th April 2018 Issued Date: 11th April 2018 Revocation Date: Not Supplied Discharge Type: Public Sewage: Storm Sewage Overflow Discharge Environment: Freshwater Stream/River Receiving Water: River Irk **Status: Varied under EPR 2010** Positional Accuracy: Located by supplier to within 10m	A18NE (N)	764	2	384860 399630

Map ID	Details	Quadrant Reference (Compass Direction)	Estimated Distance From Site	Contact	NGR
14	**Discharge Consents** Operator: United Utilities Water Limited Property Type: STORM TANK/CSO ON SEWERAGE NETWORK (WATER COMPANY) Location: Burton St Nr Dalton St Cso 281hx 133 Collyhurst Road, ., Manchester, Greater Manchester, M40 7gx Authority: Environment Agency, North West Region Catchment Area: Not Given Reference: 01MAN0263 Permit Version: 1 Effective Date: 1st January 1995 Issued Date: Not Supplied Revocation Date: 1st January 1995 Discharge Type: Public Sewage: Storm Sewage Overflow Discharge Environment: Freshwater Stream/River Receiving Water: River Irk **Status: Consent revoked or revised: New Consent issued (Section 37(1))** Positional Accuracy: Located by supplier to within 100m	A18NE (N)	764	2	384860 399630
15	**Discharge Consents** Operator: United Utilities Water Limited Property Type: STORM TANK/CSO ON SEWERAGE NETWORK (WATER COMPANY) Location: Cheetham Hill Rd, Manchester, Greater Manchester Authority: Environment Agency, North West Region Catchment Area: Not Given Reference: 01MAN0369 Permit Version: 1 Effective Date: 1st January 1995 Issued Date: Not Supplied Revocation Date: 1st January 2017 Discharge Type: Public Sewage: Storm Sewage Overflow Discharge Environment: Surface/Underground Water Receiving Water: S/W **Status: Authorisation revoked** Positional Accuracy: Located by supplier to within 100m	A17SE (NW)	768	2	384220 399510
16	**Discharge Consents** Operator: United Utilities Water Limited Property Type: STORM TANK/CSO ON SEWERAGE NETWORK (WATER COMPANY) Location: Store Street, Ancoats, Manchester, Greater Manchester Authority: Environment Agency, North West Region Catchment Area: Not Given Reference: 016982994 Permit Version: 1 Effective Date: 23rd June 1995 Issued Date: Not Supplied Revocation Date: Not Supplied Discharge Type: Public Sewage: Storm Sewage Overflow Discharge Environment: Freshwater Stream/River Receiving Water: River Medlock **Status: Post National Rivers Authority Legislation where issue date > 31/08/1989** Positional Accuracy: Located by supplier to within 10m	A8SE (S)	799	2	384990 398100
17	**Discharge Consents** Operator: United Utilities Water Limited Property Type: PUMPING STATION ON SEWERAGE NETWORK (WATER COMPANY) Location: Great Ancoats Street, Sso, Manchester, Greater Manchester Authority: Environment Agency, North West Region Catchment Area: Not Given Reference: 01man0023 Permit Version: 1 Effective Date: 15th September 1993 Issued Date: Not Supplied Revocation Date: 15th September 1993 Discharge Type: Sewage Discharges - Final/Treated Effluent - Water Company Discharge Environment: Freshwater Stream/River Receiving Water: Shooters Brook **Status: Authorisation revoked** Positional Accuracy: Located by supplier to within 100m	A9NW (SE)	800	2	385170 398200

Map ID	Details	Quadrant Reference (Compass Direction)	Estimated Distance From Site	Contact	NGR
18	**Discharge Consents** Operator: United Utilities Water Limited Property Type: PUMPING STATION ON SEWERAGE NETWORK (WATER COMPANY) Location: Subway - Victoria Avenue, Manchester, Greater Manchester Authority: Environment Agency, North West Region Catchment Area: Not Given Reference: 01man0175 Permit Version: 1 Effective Date: 15th September 1993 Issued Date: Not Supplied Revocation Date: 15th September 1993 Discharge Type: Sewage Discharges - Final/Treated Effluent - Water Company Discharge Environment: Freshwater Stream/River Receiving Water: River Irk **Status: Authorisation revoked** Positional Accuracy: Located by supplier to within 100m	A12SW (W)	816	2	383850 398740
18	**Discharge Consents** Operator: United Utilities Water Limited Property Type: STORM TANK/CSO ON SEWERAGE NETWORK (WATER COMPANY) Location: Victoria Arches, Manchester, Greater Manchester Authority: Environment Agency, North West Region Catchment Area: Not Given Reference: 01MAN0357 Permit Version: 1 Effective Date: 1st January 1995 Issued Date: Not Supplied Revocation Date: Not Supplied Discharge Type: Public Sewage: Storm Sewage Overflow Discharge Environment: Unknown Receiving Water: Not Supplied **Status: Post National Rivers Authority Legislation where issue date > 31/08/1989** Positional Accuracy: Located by supplier to within 100m	A12SW (W)	844	2	383820 398750
19	**Discharge Consents** Operator: United Utilities Water Limited Property Type: STORM TANK/CSO ON SEWERAGE NETWORK (WATER COMPANY) Location: Aytoun St/Auburn St, Manchester, Greater Manchester Authority: Environment Agency, North West Region Catchment Area: Not Given Reference: 01MAN0370 Permit Version: 1 Effective Date: 1st January 1995 Issued Date: Not Supplied Revocation Date: 27th March 2015 Discharge Type: Public Sewage: Storm Sewage Overflow Discharge Environment: Unknown Receiving Water: Not Supplied **Status: Surrendered under EPR 2010** Positional Accuracy: Located by supplier to within 100m	A8SW (S)	847	2	384580 398000
20	**Discharge Consents** Operator: United Utilities Water Limited Property Type: STORM TANK/CSO ON SEWERAGE NETWORK (WATER COMPANY) Location: Store Street, Ancoats, Manchester, Greater Manchester Authority: Environment Agency, North West Region Catchment Area: Not Given Reference: 01MAN0371 Permit Version: 1 Effective Date: 1st January 1995 Issued Date: Not Supplied Revocation Date: 5th December 2014 Discharge Type: Public Sewage: Storm Sewage Overflow Discharge Environment: Unknown Receiving Water: Not Supplied **Status: Surrendered under EPR 2010** Positional Accuracy: Located by supplier to within 100m	A8SE (S)	847	2	384860 398010

Map ID	Details	Quadrant Reference (Compass Direction)	Estimated Distance From Site	Contact	NGR
21	**Discharge Consents** Operator: United Utilities Water Limited Property Type: STORM TANK/CSO ON SEWERAGE NETWORK (WATER COMPANY) Location: Butler St/Holland St, Manchester, Greater Manchester Authority: Environment Agency, North West Region Catchment Area: Not Supplied Reference: 01man0037 Permit Version: 2 Effective Date: 3rd September 2010 Issued Date: 3rd September 2010 Revocation Date: 29th April 2019 Discharge Type: Public Sewage: Storm Sewage Overflow Discharge Environment: Freshwater Stream/River Receiving Water: River Medlock **Status: Surrendered under EPR 2010** Positional Accuracy: Located by supplier to within 10m	A14NE (E)	874	2	385580 398900
21	**Discharge Consents** Operator: United Utilities Water Limited Property Type: STORM TANK/CSO ON SEWERAGE NETWORK (WATER COMPANY) Location: Rolleston Avenue/Butler Street Cso 2 Rolleston Avenue, ., Manchester, Greater Manchester, M40 7hh Authority: Environment Agency, North West Region Catchment Area: Not Supplied Reference: 01man0032 Permit Version: 2 Effective Date: 3rd September 2010 Issued Date: 3rd September 2010 Revocation Date: 4th February 2016 Discharge Type: Public Sewage: Storm Sewage Overflow Discharge Environment: Freshwater Stream/River Receiving Water: River Medlock **Status: Varied under EPR 2010** Positional Accuracy: Located by supplier to within 10m	A14NE (E)	874	2	385580 398900
21	**Discharge Consents** Operator: United Utilities Water Limited Property Type: STORM TANK/CSO ON SEWERAGE NETWORK (WATER COMPANY) Location: Butler St/Holland St, Manchester, Greater Manchester Authority: Environment Agency, North West Region Catchment Area: Not Given Reference: 01MAN0037 Permit Version: 1 Effective Date: 1st January 1995 Issued Date: Not Supplied Revocation Date: 2nd September 2010 Discharge Type: Public Sewage: Storm Sewage Overflow Discharge Environment: Freshwater Stream/River Receiving Water: River Medlock **Status: Post National Rivers Authority Legislation where issue date > 31/08/1989** Positional Accuracy: Located by supplier to within 100m	A14NE (E)	874	2	385580 398895
21	**Discharge Consents** Operator: United Utilities Water Limited Property Type: STORM TANK/CSO ON SEWERAGE NETWORK (WATER COMPANY) Location: Ridgeway St/Butler St, Manchester, Greater Manchester Authority: Environment Agency, North West Region Catchment Area: Not Given Reference: 01MAN0129 Permit Version: 1 Effective Date: 1st January 1995 Issued Date: Not Supplied Revocation Date: 18th October 1999 Discharge Type: Public Sewage: Storm Sewage Overflow Discharge Environment: Freshwater Stream/River Receiving Water: River Medlock **Status: Post National Rivers Authority Legislation where issue date > 31/08/1989** Positional Accuracy: Located by supplier to within 10m	A14NE (E)	874	2	385580 398900

Map ID	Details	Quadrant Reference (Compass Direction)	Estimated Distance From Site	Contact	NGR
21	**Discharge Consents** Operator: United Utilities Water Limited Property Type: STORM TANK/CSO ON SEWERAGE NETWORK (WATER COMPANY) Location: Rolleston Avenue/Butler Street Cso 2 Rolleston Avenue, ., Manchester, Greater Manchester, M40 7hh Authority: Environment Agency, North West Region Catchment Area: Not Given Reference: 01MAN0032 Permit Version: 1 Effective Date: 1st January 1995 Issued Date: Not Supplied Revocation Date: 2nd September 2010 Discharge Type: Public Sewage: Storm Sewage Overflow Discharge Environment: Freshwater Stream/River Receiving Water: River Medlock **Status: Post National Rivers Authority Legislation where issue date > 31/08/1989** Positional Accuracy: Located by supplier to within 10m	A14NE (E)	874	2	385580 398900
22	**Discharge Consents** Operator: Edwin Butterworth & Co Property Type: WWTW (NOT WATER CO) (NOT STP AT A PRIVATE PREMISES) Location: Soho Works Site Swo, Pollard Street, Ancoats, Greater Manchester Authority: Environment Agency, North West Region Catchment Area: Not Given Reference: 016991041 Permit Version: 1 Effective Date: 30th September 1985 Issued Date: Not Supplied Revocation Date: 1st July 1991 Discharge Type: Discharge Of Other Matter-Surface Water Discharge Environment: Canal Receiving Water: Manchester & Ashton Canal **Status: Authorisation revoked** Positional Accuracy: Located by supplier to within 100m	A9NE (SE)	892	2	385400 398300
23	**Discharge Consents** Operator: United Utilities Water Limited Property Type: STORM TANK/CSO ON SEWERAGE NETWORK (WATER COMPANY) Location: Victoria Bridge Street Cso (282wl) Manchester, ., ., Greater Manchester, M3 1st Authority: Environment Agency, North West Region Catchment Area: Not Supplied Reference: 01man0155 Permit Version: 3 Effective Date: 20th October 2020 Issued Date: 20th October 2020 Revocation Date: Not Supplied Discharge Type: Public Sewage: Storm Sewage Overflow Discharge Environment: Freshwater Stream/River Receiving Water: River Irwell **Status: Varied under EPR 2010** Positional Accuracy: Located by supplier to within 10m	A12SW (W)	899	2	383775 398688
23	**Discharge Consents** Operator: United Utilities Water Limited Property Type: STORM TANK/CSO ON SEWERAGE NETWORK (WATER COMPANY) Location: Victoria Bridge Street Cso (282wl) Manchester, ., ., Greater Manchester, M3 1st Authority: Environment Agency, North West Region Catchment Area: Not Supplied Reference: 01man0155 Permit Version: 2 Effective Date: 14th April 2009 Issued Date: 14th April 2009 Revocation Date: 19th October 2020 Discharge Type: Public Sewage: Storm Sewage Overflow Discharge Environment: Freshwater Stream/River Receiving Water: River Irwell **Status: Surrendered under EPR 2010** Positional Accuracy: Located by supplier to within 10m	A12SW (W)	903	2	383770 398690

Map ID	Details	Quadrant Reference (Compass Direction)	Estimated Distance From Site	Contact	NGR
23	**Discharge Consents** Operator: United Utilities Water Limited Property Type: STORM TANK/CSO ON SEWERAGE NETWORK (WATER COMPANY) Location: Victoria Bridge Street Cso (282wl) Manchester, ., ., Greater Manchester, M3 1st Authority: Environment Agency, North West Region Catchment Area: Not Given Reference: 01MAN0155 Permit Version: 1 Effective Date: 1st January 1995 Issued Date: Not Supplied Revocation Date: 13th April 2009 Discharge Type: Public Sewage: Storm Sewage Overflow Discharge Environment: Freshwater Stream/River Receiving Water: River Irwell **Status: Post National Rivers Authority Legislation where issue date > 31/08/1989** Positional Accuracy: Located by supplier to within 100m	A12SW (W)	903	2	383770 398690
24	**Discharge Consents** Operator: Mr P Lane Property Type: FOOD+BEVERAGE SERVICES/CAFE/RESTAURANT/PUB Location: Food & Wine Bar Swo Railway Arches, Chapel Street, Salford, Greater Manchester Authority: Environment Agency, North West Region Catchment Area: Not Given Reference: 016991311 Permit Version: 1 Effective Date: 1st November 1994 Issued Date: Not Supplied Revocation Date: 1st November 1994 Discharge Type: Discharge Of Other Matter-Surface Water Discharge Environment: Freshwater Stream/River Receiving Water: River Irwell **Status: Authorisation revoked** Positional Accuracy: Located by supplier to within 100m	A12SW (W)	958	2	383700 398800
25	**Discharge Consents** Operator: United Utilities Water Limited Property Type: PUMPING STATION ON SEWERAGE NETWORK (WATER COMPANY) Location: Lostock St/Royle St, Sso, Manchester, Greater Manchester Authority: Environment Agency, North West Region Catchment Area: Not Given Reference: 01man0034 Permit Version: 1 Effective Date: 15th September 1993 Issued Date: Not Supplied Revocation Date: 15th September 1993 Discharge Type: Sewage Discharges - Final/Treated Effluent - Water Company Discharge Environment: Freshwater Stream/River Receiving Water: Shooters Brook **Status: Authorisation revoked** Positional Accuracy: Located by supplier to within 100m	A14NE (E)	960	2	385650 399040
25	**Discharge Consents** Operator: United Utilities Water Limited Property Type: PUMPING STATION ON SEWERAGE NETWORK (WATER COMPANY) Location: Royle Street, Sso, Manchester, Greater Manchester Authority: Environment Agency, North West Region Catchment Area: Not Given Reference: 01man0064 Permit Version: 1 Effective Date: 15th September 1993 Issued Date: Not Supplied Revocation Date: 15th September 1993 Discharge Type: Sewage Discharges - Final/Treated Effluent - Water Company Discharge Environment: Freshwater Stream/River Receiving Water: Shooters Brook **Status: Authorisation revoked** Positional Accuracy: Located by supplier to within 100m	A14NE (E)	965	2	385660 399010

Map ID	Details	Quadrant Reference (Compass Direction)	Estimated Distance From Site	Contact	NGR
26	**Discharge Consents** Operator: United Utilities Water Limited Property Type: STORM TANK/CSO ON SEWERAGE NETWORK (WATER COMPANY) Location: Aytoun St, Manchester, Greater Manchester Authority: Environment Agency, North West Region Catchment Area: Not Given Reference: 01MAN0318 Permit Version: 1 Effective Date: 1st January 1995 Issued Date: Not Supplied Revocation Date: 1st January 1995 Discharge Type: Public Sewage: Storm Sewage Overflow Discharge Environment: Freshwater Stream/River Receiving Water: Shooters Brook **Status: Consent revoked or revised: New Consent issued (Section 37(1))** Positional Accuracy: Located by supplier to within 100m	A8SW (S)	966	2	384580 397880
26	**Discharge Consents** Operator: United Utilities Water Limited Property Type: STORM TANK/CSO ON SEWERAGE NETWORK (WATER COMPANY) Location: Aytoun St, Manchester, Greater Manchester Authority: Environment Agency, North West Region Catchment Area: Not Given Reference: 016982630 Permit Version: 1 Effective Date: 30th September 1994 Issued Date: Not Supplied Revocation Date: 30th October 2018 Discharge Type: Public Sewage: Storm Sewage Overflow Discharge Environment: Freshwater Stream/River Receiving Water: Shooters Brook **Status: Surrendered under EPR 2010** Positional Accuracy: Located by supplier to within 100m	A8SW (S)	971	2	384580 397875
26	**Discharge Consents** Operator: United Utilities Water Limited Property Type: STORM TANK/CSO ON SEWERAGE NETWORK (WATER COMPANY) Location: Minshull St/Whitworth St, Manchester, Greater Manchester Authority: Environment Agency, North West Region Catchment Area: Not Given Reference: 01MAN0355 Permit Version: 1 Effective Date: 1st January 1995 Issued Date: Not Supplied Revocation Date: 18th July 2014 Discharge Type: Public Sewage: Storm Sewage Overflow Discharge Environment: Unknown Receiving Water: Not Supplied **Status: Surrendered under EPR 2010** Positional Accuracy: Located by supplier to within 100m	A8SW (S)	976	2	384580 397870
27	**Discharge Consents** Operator: British Telecommunications Public Limited Company Property Type: OFFICES ADMIN + SUPPORT Location: Bt Dial House Exchange Building, 21 Chapel Street, ., Salford, M3 7ba Authority: Environment Agency, North West Region Catchment Area: Not Supplied Reference: Eprtb3638al Permit Version: 1 Effective Date: 29th May 2013 Issued Date: 29th May 2013 Revocation Date: Not Supplied Discharge Type: Trade Effluent Discharge-Site Drainage Discharge Environment: Freshwater Stream/River Receiving Water: River Irwell **Status: New issued under EPR 2010** Positional Accuracy: Located by supplier to within 10m	A12SW (W)	986	2	383690 398670

Map ID	Details	Quadrant Reference (Compass Direction)	Estimated Distance From Site	Contact	NGR
28	**Discharge Consents** Operator: United Utilities Water Limited Property Type: STORM TANK/CSO ON SEWERAGE NETWORK (WATER COMPANY) Location: Beaumont Building Cso 28049 Jnt New Bridge St Great Ducie St, ., Man0051, Manchester, M3 1pq Authority: Environment Agency, North West Region Catchment Area: Irwell Reference: 01MAN0051 Permit Version: 1 Effective Date: 1st January 1995 Issued Date: 1st January 1995 Revocation Date: 30th March 2008 Discharge Type: Public Sewage: Storm Sewage Overflow Discharge Environment: Freshwater Stream/River Receiving Water: River Irwell **Status: Post National Rivers Authority Legislation where issue date > 31/08/1989** Positional Accuracy: Located by supplier to within 100m	A12NW (W)	992	2	383680 399050
29	**Local Authority Pollution Prevention and Controls** Name: Express Printers Manchester Ltd Location: Henry Street, Ancoats, MANCHESTER, Lancashire, M60 4HB Authority: Manchester City Council, Environmental Health Department Permit Reference: PPC/56/93 Dated: 1st March 1995 Process Type: Local Authority Air Pollution Control Description: PG6/21 Hide and skin processes **Status: Authorisation revoked** Positional Accuracy: Located by supplier to within 10m	A13SE (S)	154	3	384738 398694
30	**Local Authority Pollution Prevention and Controls** Name: Manchester Tobacco Ltd Location: Ludgate Hill, MANCHESTER, Lancashire, M4 4DA Authority: Manchester City Council, Environmental Health Department Permit Reference: Not Given Dated: 18th April 1996 Process Type: Local Authority Air Pollution Control Description: PG6/36 Tobacco processing **Status: Authorisation revoked** Positional Accuracy: Located by supplier to within 10m	A18SW (N)	333	3	384562 399203
31	**Local Authority Pollution Prevention and Controls** Name: Presbar Diecastings Ltd Location: Rear 62-64 Jersey Street, Sharston Industrial Area, MANCHESTER, Lancashire, M22 4TE Authority: Manchester City Council, Environmental Health Department Permit Reference: EH&CP/P/PSR 29(92-96) Dated: 14th October 1992 Process Type: Local Authority Air Pollution Control Description: PG2/1Furnaces for the extraction of non-ferrous metal from scrap **Status: Authorisation revoked** Positional Accuracy: Manually positioned to the address or location	A14SW (E)	455	3	385134 398704
32	**Local Authority Pollution Prevention and Controls** Name: Bill Howarth Metals Location: 109 Jersey Street, MANCHESTER, Lancashire, M4 6JG Authority: Manchester City Council, Environmental Health Department Permit Reference: PPC/B/37/05/AW Dated: 20th July 1992 Process Type: Local Authority Air Pollution Control Description: PG2/1Furnaces for the extraction of non-ferrous metal from scrap **Status: Authorisation revoked** Positional Accuracy: Manually positioned to the address or location	A14SW (E)	459	3	385157 398771
33	**Local Authority Pollution Prevention and Controls** Name: New Mix Concrete Location: Roger Street, Cheetham, MANCHESTER, Lancashire, M4 4EN Authority: Manchester City Council, Environmental Health Department Permit Reference: 19/92 Dated: 28th May 1992 Process Type: Local Authority Air Pollution Control Description: PG3/10 China and ball clay **Status: Authorisation revoked** Positional Accuracy: Manually positioned to the address or location	A18SW (NW)	538	3	384410 399359

Map ID	Details	Quadrant Reference (Compass Direction)	Estimated Distance From Site	Contact	NGR
33	**Local Authority Pollution Prevention and Controls** Name: Place Mix Ltd Location: Hargreaves Street, Cheetham , MANCHESTER, M4 4EJ Authority: Manchester City Council, Environmental Health Department Permit Reference: PPC/100/00 Dated: 28th February 2000 Process Type: Local Authority Air Pollution Control Description: PG3/16 Mobile screening and crushing processes **Status: Authorisation revoked** Positional Accuracy: Manually positioned to the address or location	A18SW (NW)	562	3	384417 399390
33	**Local Authority Pollution Prevention and Controls** Name: Place Mix Ltd Location: Hargreaves Street, Cheetham , MANCHESTER, M4 4EJ Authority: Manchester City Council, Environmental Health Department Permit Reference: 20/92 Dated: 2nd June 1992 Process Type: Local Authority Air Pollution Control Description: PG3/16 Mobile screening and crushing processes **Status: Authorisation revoked** Positional Accuracy: Manually positioned to the address or location	A18SW (NW)	562	3	384417 399390
34	**Local Authority Pollution Prevention and Controls** Name: Johnsons Cleaners Uk Ltd - Manchester Location: 24 High Street, Manchester Authority: Manchester City Council, Environmental Health Department Permit Reference: PPC/DC/RM/13/07 Dated: 1st February 2007 Process Type: Local Authority Pollution Prevention and Control Description: PG6/46 Dry cleaning **Status: Permitted** Positional Accuracy: Located by supplier to within 10m	A7NE (SW)	558	3	384254 398481
35	**Local Authority Pollution Prevention and Controls** Name: Avis Rent A Car Ltd Location: Chase Street, Redbank, Cheetham Hill, MANCHESTER, Greater Manchester, M4 4FL Authority: Manchester City Council, Environmental Health Department Permit Reference: PPC/36/93 Dated: 22nd April 1994 Process Type: Local Authority Air Pollution Control Description: PG6/34 Respraying of road vehicles **Status: Authorisation revoked** Positional Accuracy: Located by supplier to within 10m	A18SW (N)	610	3	384440 399453
36	**Local Authority Pollution Prevention and Controls** Name: Tan Yard Metal Ltd Location: Hargreaves Street, Cheetham, Manchester, Lancashire, M4 4ej Authority: Manchester City Council, Environmental Health Department Permit Reference: 27/92 Dated: 18th September 1992 Process Type: Local Authority Air Pollution Control Description: PG2/1Furnaces for the extraction of non-ferrous metal from scrap **Status: Authorisation revoked** Positional Accuracy: Manually positioned to the address or location	A18SW (N)	617	3	384490 399479
37	**Local Authority Pollution Prevention and Controls** Name: Presbar Diecastings Ltd Location: Store Street/Ducie Street, Piccadilly Village, Ancoats, M1 2WD Authority: Manchester City Council, Environmental Health Department Permit Reference: PPC/B/38/05/AW Dated: 21st November 1991 Process Type: Local Authority Pollution Prevention and Control Description: PG2/1Furnaces for the extraction of non-ferrous metal from scrap **Status: Permitted** Positional Accuracy: Manually positioned to the address or location	A9SW (SE)	734	3	385024 398187
37	**Local Authority Pollution Prevention and Controls** Name: Presbar Diecastings Ltd Location: Store Street, MANCHESTER, Lancashire, M1 2WD Authority: Manchester City Council, Environmental Health Department Permit Reference: 34/92 Dated: 21st November 1991 Process Type: Local Authority Pollution Prevention and Control Description: PG2/1Furnaces for the extraction of non-ferrous metal from scrap **Status: Permitted** Positional Accuracy: Located by supplier to within 10m	A9NW (SE)	734	3	385051 398201

Map ID	Details	Quadrant Reference (Compass Direction)	Estimated Distance From Site	Contact	NGR
37	**Local Authority Pollution Prevention and Controls** Name: Presbar Diecastings Ltd Location: Store Street, MANCHESTER, Lancashire, M1 2WD Authority: Manchester City Council, Environmental Health Department Permit Reference: 34/92 Dated: 13th January 1993 Process Type: Local Authority Air Pollution Control Description: PG2/6 Aluminium and aluminium alloy processes **Status: Authorised** Positional Accuracy: Located by supplier to within 10m	A9NW (SE)	765	3	385100 398195
38	**Local Authority Pollution Prevention and Controls** Name: Redbank Service Station Location: 58 Cheetham Hill Road, Cheetham Hill, MANCHESTER, Lancashire, M4 4EX Authority: Manchester City Council, Environmental Health Department Permit Reference: PPC/PFS/RM/029/06 Dated: 25th March 1999 Process Type: Local Authority Air Pollution Control Description: PG1/14 Petrol filling station **Status: Authorised** Positional Accuracy: Manually positioned to the address or location	A17SE (NW)	744	3	384114 399381
38	**Local Authority Pollution Prevention and Controls** Name: Cheetham Hill Service Station Location: 37-41 Cheetham Hill Road, Cheetham Hill, MANCHESTER, Lancashire, M4 7PA Authority: Manchester City Council, Environmental Health Department Permit Reference: Pfs/7/98 Dated: 22nd December 1998 Process Type: Local Authority Air Pollution Control Description: PG1/14 Petrol filling station **Status: Authorisation revoked** Positional Accuracy: Manually positioned to the address or location	A17SE (NW)	789	3	384083 399413
39	**Local Authority Pollution Prevention and Controls** Name: Central Taxi Spares Ltd Location: 31-35 Chapeltown Street, Ancoats, MANCHESTER, M1 2NN Authority: Manchester City Council, Environmental Health Department Permit Reference: PPC/02/91 Dated: 9th August 1991 Process Type: Local Authority Air Pollution Control Description: PG1/1Waste oil burners, less than 0.4MW net rated thermal input **Status: Authorisation revoked** Positional Accuracy: Located by supplier to within 10m	A8SE (S)	905	3	384983 397984
40	**Local Authority Pollution Prevention and Control Enforcements** Location: 109 Jersey Street, MANCHESTER, Lancashire, M4 6JG Type: Air Pollution Control Enforcement Notice Reference: PPC/B/37/05/AW Date Issued: 25th July 1998 Enforcement Date: Not Supplied Details: Failure To Minimise Furnace Emissions And Continuously Moitor Particulates Positional Accuracy: Located by supplier to within 10m	A14SW (E)	459	3	385157 398771
41	**Local Authority Pollution Prevention and Control Enforcements** Location: Store Street, MANCHESTER, Lancashire, M1 2WD Type: Air Pollution Control Enforcement Notice Reference: 34/92 Date Issued: 19th November 1998 Enforcement Date: Not Supplied Details: Failure To Update Furnace Emission Records Positional Accuracy: Automatically positioned to the address	A8SE (S)	797	3	384808 398052
	Nearest Surface Water Feature	A8NE (SE)	454	-	384993 398503
42	**Pollution Incidents to Controlled Waters** Property Type: Not Given Location: Greater Manchester Authority: Environment Agency, North West Region Pollutant: Unknown Note: None Affected; None Pollution Found Incident Date: 16th December 1996 Incident Reference: 96612549 Catchment Area: Rochdale Canal Receiving Water: Not Given Cause of Incident: Other Incident/Unknown Incident Severity: Category 3 - Minor Incident Positional Accuracy: Located by supplier to within 100m	A13SE (SE)	392	2	385001 398601

Map ID	Details	Quadrant Reference (Compass Direction)	Estimated Distance From Site	Contact	NGR
43	**Pollution Incidents to Controlled Waters** Property Type: Pollution Found Source Not Determined Location: Greater Manchester Authority: Environment Agency, North West Region Pollutant: Miscellaneous - Foam Note: Ashton Canal; Foam Incident Date: 9th April 1996 Incident Reference: 96630678 Catchment Area: Ashton Canal Receiving Water: Not Given Cause of Incident: Other Incident/Unknown Incident Severity: Category 3 - Minor Incident Positional Accuracy: Located by supplier to within 100m	A8NE (SE)	461	2	385001 398501
43	**Pollution Incidents to Controlled Waters** Property Type: Not Given Location: Greater Manchester Authority: Environment Agency, North West Region Pollutant: Unknown Note: None Affected Incident Date: 16th December 1996 Incident Reference: 96632549 Catchment Area: Rochdale Canal Receiving Water: Not Given Cause of Incident: Other Incident/Unknown Incident Severity: Category 3 - Minor Incident Positional Accuracy: Located by supplier to within 100m	A8NE (SE)	464	2	385001 398496
44	**Pollution Incidents to Controlled Waters** Property Type: Construction Location: Redhill Street, MANCHESTER, Greater Manchester Authority: Environment Agency, North West Region Pollutant: Contaminated Material : Soils & Sub-soils Note: Not Supplied Incident Date: 13th January 1999 Incident Reference: 751 Catchment Area: Rochdale Canal Receiving Water: Canal Cause of Incident: Not Given Incident Severity: Category 3 - Minor Incident Positional Accuracy: Manually positioned to the road within the address or location	A14SW (SE)	472	2	385100 398600
45	**Pollution Incidents to Controlled Waters** Property Type: Pollution Found Source Not Determined Location: Location Description Not Available Authority: Environment Agency, North West Region Pollutant: Miscellaneous - Foam Note: Not Supplied Incident Date: 28th October 1995 Incident Reference: 95612652 Catchment Area: Irk Receiving Water: Not Given Cause of Incident: Other Incident/Unknown Incident Severity: Category 3 - Minor Incident Positional Accuracy: Located by supplier to within 100m	A18SW (NW)	493	2	384400 399300
46	**Pollution Incidents to Controlled Waters** Property Type: Not Given Location: Greater Manchester Authority: Environment Agency, North West Region Pollutant: Oils - Waste Oil Note: River Irk; Oil Incident Date: 17th April 1996 Incident Reference: 96610800 Catchment Area: Irk Receiving Water: Not Given Cause of Incident: Not Given Incident Severity: Category 3 - Minor Incident Positional Accuracy: Located by supplier to within 100m	A18SW (N)	539	2	384500 399400
47	**Pollution Incidents to Controlled Waters** Property Type: Pollution Found Source Not Determined Location: Greater Manchester Authority: Environment Agency, North West Region Pollutant: Chemicals - Paints / Dyes Note: Ashton Canal; Flouroscein Incident Date: 31st October 1996 Incident Reference: 96632291 Catchment Area: Ashton Canal Receiving Water: Not Given Cause of Incident: Not Given Incident Severity: Category 3 - Minor Incident Positional Accuracy: Located by supplier to within 100m	A8NE (S)	649	2	384800 398200

Map ID	Details	Quadrant Reference (Compass Direction)	Estimated Distance From Site	Contact	NGR
48	**Pollution Incidents to Controlled Waters** Property Type: Not Given Location: Greater Manchester Authority: Environment Agency, North West Region Pollutant: Unknown Note: None Pollution Found Incident Date: 30th October 1995 Incident Reference: 95612666 Catchment Area: Irwell Receiving Water: Not Given Cause of Incident: Other Incident/Unknown Incident Severity: Category 3 - Minor Incident Positional Accuracy: Located by supplier to within 100m	A12NW (W)	668	2	384000 399000
49	**Pollution Incidents to Controlled Waters** Property Type: Not Given Location: Ancoats, MANCHESTER Authority: Environment Agency, North West Region Pollutant: Oils - Petrol Note: Car On Fire At Mozart Close Incident Date: 29th November 1998 Incident Reference: SO982082 Catchment Area: Rochdale Canal Receiving Water: Canal Cause of Incident: Fire Incident Severity: Category 3 - Minor Incident Positional Accuracy: Unknown	A14SE (E)	696	2	385400 398800
50	**Pollution Incidents to Controlled Waters** Property Type: Water Company Sewage: Sewage Treatment Works Location: Irk, Collyhurst Street, MANCHESTER Authority: Environment Agency, North West Region Pollutant: Miscellaneous - Foam Note: Lots Of Foam Incident Date: 29th March 1998 Incident Reference: SO980538 Catchment Area: Irk Receiving Water: Freshwater Stream/River Cause of Incident: Unknown Incident Severity: Category 3 - Minor Incident Positional Accuracy: Located by supplier to within 100m	A18NE (N)	711	2	384700 399600
51	**Pollution Incidents to Controlled Waters** Property Type: Not Given Location: Greater Manchester Authority: Environment Agency, North West Region Pollutant: Not Given Note: Not Supplied Incident Date: 16th March 1992 Incident Reference: 92610433 Catchment Area: Irk Receiving Water: Not Given Cause of Incident: Not Given Incident Severity: Category 3 - Minor Incident Positional Accuracy: Located by supplier to within 100m	A12SW (W)	758	2	383900 398800
52	**Pollution Incidents to Controlled Waters** Property Type: Not Given Location: Location Description Not Available Authority: Environment Agency, North West Region Pollutant: Oils - Unknown Note: Not Supplied Incident Date: 1st May 1995 Incident Reference: 95610965 Catchment Area: Irwell Receiving Water: Not Given Cause of Incident: Accidental Spillage/Leakage Incident Severity: Category 3 - Minor Incident Positional Accuracy: Located by supplier to within 100m	A17SW (NW)	785	2	384000 399300
53	**Pollution Incidents to Controlled Waters** Property Type: Private Sewage (Non-PLC): Sewerage Systems Location: Greater Manchester Authority: Environment Agency, North West Region Pollutant: Crude Sewage Note: River Irk; Sewage Incident Date: 12th January 1996 Incident Reference: 96610064 Catchment Area: Irk Receiving Water: Not Given Cause of Incident: Blocked Sewer Incident Severity: Category 3 - Minor Incident Positional Accuracy: Located by supplier to within 100m	A18NE (N)	811	2	384700 399700

Map ID	Details	Quadrant Reference (Compass Direction)	Estimated Distance From Site	Contact	NGR
54	**Pollution Incidents to Controlled Waters** Property Type: Not Given Location: Greater Manchester Authority: Environment Agency, North West Region Pollutant: Unknown Note: Oil To Drains Incident Date: 10th July 1996 Incident Reference: 96631536 Catchment Area: Medlock Receiving Water: Not Given Cause of Incident: Not Given Incident Severity: Category 3 - Minor Incident Positional Accuracy: Located by supplier to within 100m	A8SW (S)	861	2	384500 398000
55	**Pollution Incidents to Controlled Waters** Property Type: Not Given Location: Greater Manchester Authority: Environment Agency, North West Region Pollutant: Unknown Note: None Affected; None From Fire Incident Date: 20th September 1996 Incident Reference: 96632073 Catchment Area: Medlock Receiving Water: Not Given Cause of Incident: Fire Incident Severity: Category 3 - Minor Incident Positional Accuracy: Located by supplier to within 100m	A9NE (SE)	871	2	385500 398500
56	**Pollution Incidents to Controlled Waters** Property Type: Water Company Sewage: Sewage Treatment Works Location: Location Description Not Available Authority: Environment Agency, North West Region Pollutant: Sewage - Treated Effluent Note: River Irk Incident Date: 3rd February 1993 Incident Reference: 93610156 Catchment Area: Irk Receiving Water: Not Given Cause of Incident: Unknown Incident Severity: Category 3 - Minor Incident Positional Accuracy: Located by supplier to within 100m	A18NE (N)	876	2	385001 399701
57	**Pollution Incidents to Controlled Waters** Property Type: Not Given Location: Greater Manchester Authority: Environment Agency, North West Region Pollutant: Unknown Note: None Pollution Found Incident Date: 24th April 1996 Incident Reference: 96630895 Catchment Area: Ashton Canal Receiving Water: Not Given Cause of Incident: Other Incident/Unknown Incident Severity: Category 3 - Minor Incident Positional Accuracy: Located by supplier to within 100m	A9NE (SE)	892	2	385400 398300
58	**Pollution Incidents to Controlled Waters** Property Type: Pollution Found Source Not Determined Location: Location Description Not Available Authority: Environment Agency, North West Region Pollutant: Miscellaneous - Unknown Note: Not Supplied Incident Date: 12th May 1993 Incident Reference: 93630987 Catchment Area: Ashton Canal Receiving Water: Not Given Cause of Incident: Unknown Incident Severity: Category 3 - Minor Incident Positional Accuracy: Located by supplier to within 100m	A9NE (SE)	917	2	385500 398400
59	**Pollution Incidents to Controlled Waters** Property Type: Private Sewage (Non-PLC): Sewerage Systems Location: Location Description Not Available Authority: Environment Agency, North West Region Pollutant: Unknown Sewage Note: Tributary River Mersey Incident Date: 1st March 1991 Incident Reference: 91510290 Catchment Area: Mersey - Non-Tidal Receiving Water: Not Given Cause of Incident: Unknown Incident Severity: Category 1 - Major Incident Positional Accuracy: Located by supplier to within 100m	A8SE (S)	940	2	384700 397900

Map ID	Details	Quadrant Reference (Compass Direction)	Estimated Distance From Site	Contact	NGR
60	**Pollution Incidents to Controlled Waters** Property Type: Not Given Location: Location Description Not Available Authority: Environment Agency, North West Region Pollutant: Chemicals - Paints / Dyes Note: Ashton Canal; Tracing Dye Incident Date: 29th September 1995 Incident Reference: 95632439 Catchment Area: Ashton Canal Receiving Water: Not Given Cause of Incident: Other Incident/Unknown Incident Severity: Category 3 - Minor Incident Positional Accuracy: Located by supplier to within 100m	A9SW (SE)	959	2	385300 398100
61	**Prosecutions Relating to Authorised Processes** Location: 21-23 Honey Street, Cheetham Hill, Manchester, M8 8rg Prosecution Text: 150 Cubic Metres Of Demolition Waste Found Depositedon Land Without Wml Prosecution Act: Epa90 S33(1)(B) & S33(6) Hearing Date: 14th October 2002 Verdict: Guilty Fine: 8000 Costs: 875 Positional Accuracy: Manually positioned to the address or location	A18NW (N)	784	2	384510 399656
62	**Registered Radioactive Substances** Name: Brooke Edgley Specialist Technical Services Ltd Location: Unit 4, Angel Industrial Estate, Angel Street, MANCHESTER, M4 4BQ Authority: Environment Agency, North West Region Permit Reference: Bi9880 Dated: 7th August 2000 Process Type: Authorisation under S13 RSA for the disposal of Radioactive waste (was RSA60 S7) Description: Authorisation under RSA in respect of a registration under S7 when Technetium 99M is used being =< 10 gigabecquerels **Status: Authorisation either revoked or cancelled** Positional Accuracy: Manually positioned to the address or location	A13NW (NW)	256	2	384457 399030
63	**Registered Radioactive Substances** Name: Umist Location: PO Box 88, MANCHESTER, Lancashire, M60 1QD Authority: Environment Agency, North West Region Permit Reference: AC8886 Dated: 31st March 1991 Process Type: Registration under S7 RSA for the keeping and use of Radioactive materials (was RSA60 S1) Description: Registration under the Act of an open source which is also the subject of an authorisation **Status: Authorisation superseded by a substantial or non substantial variation** Positional Accuracy: Automatically positioned to the address	A14NW (E)	339	2	385022 398985
	River Quality Name: Irk GQA Grade: River Quality E Reach: Moston Bk To Irwell Estimated Distance (km): 1.7 Flow Rate: Flow less than 2.5 cumecs Flow Type: River Year: 2000	A13NW (NW)	397	2	384423 399198
	River Quality Name: Rochdale Canal GQA Grade: River Quality B Reach: Empress Processing To Ashton Canal Estimated Distance (km): .3 Flow Rate: Flow greater than 80 cumecs Flow Type: Canal Year: 2000	A8NE (SE)	444	2	384915 398458
	River Quality Name: Rochdale Canal GQA Grade: River Quality B Reach: Qsl At Summit To Empress Processing Estimated Distance (km): 27.6 Flow Rate: Flow greater than 80 cumecs Flow Type: Canal Year: 2000	A8NE (SE)	444	2	384915 398458

Map ID	Details	Quadrant Reference (Compass Direction)	Estimated Distance From Site	Contact	NGR
	River Quality Name: Rochdale Canal GQA Grade: River Quality B Reach: Ashton Canal To Knott Mill Estimated Distance (km): 1.8 Flow Rate: Flow greater than 80 cumecs Flow Type: Canal Year: 2000	A8NE (S)	639	2	384859 398224
	River Quality Name: Ashton Canal GQA Grade: River Quality C Reach: Robertsons To Rochdale Canal Estimated Distance (km): 6.4 Flow Rate: Flow greater than 80 cumecs Flow Type: Canal Year: 2000	A8NE (S)	662	2	384815 398190
	River Quality Name: Irwell (Msc) GQA Grade: River Quality E Reach: Salford University To Salford Docks Estimated Distance (km): 8.2 Flow Rate: Flow less than 40 cumecs Flow Type: River Year: 2000	A12SW (W)	862	2	383795 398815

Map ID	Details	Quadrant Reference (Compass Direction)	Estimated Distance From Site	Contact	NGR
64	**River Quality Chemistry Sampling Points** Name: Irk Reach: Moston Brook To Irwell Estimated Distance: 1.70 Objective: Not Supplied Positional Accuracy: Located by supplier to within 10m Year: 1990 GQA Grade: River Quality Chemistry GQA Grade E - Poor Compliance: Not Supplied Year: 1993 GQA Grade: River Quality Chemistry GQA Grade E - Poor Compliance: Not Supplied Year: 1994 GQA Grade: River Quality Chemistry GQA Grade E - Poor Compliance: Not Supplied Year: 1995 GQA Grade: River Quality Chemistry GQA Grade E - Poor Compliance: Not Supplied Year: 1996 GQA Grade: River Quality Chemistry GQA Grade E - Poor Compliance: Not Supplied Year: 1997 GQA Grade: River Quality Chemistry GQA Grade E - Poor Compliance: Not Supplied Year: 1998 GQA Grade: River Quality Chemistry GQA Grade E - Poor Compliance: Not Supplied Year: 1999 GQA Grade: River Quality Chemistry GQA Grade E - Poor Compliance: Not Supplied Year: 2000 GQA Grade: River Quality Chemistry GQA Grade E - Poor Compliance: Not Supplied Year: 2001 GQA Grade: River Quality Chemistry GQA Grade E - Poor Compliance: Not Supplied Year: 2002 GQA Grade: River Quality Chemistry GQA Grade C - Fairly Good Compliance: Not Supplied Year: 2003 GQA Grade: River Quality Chemistry GQA Grade E - Poor Compliance: Not Supplied Year: 2004 GQA Grade: River Quality Chemistry GQA Grade C - Fairly Good Compliance: Not Supplied Year: 2005 GQA Grade: River Quality Chemistry GQA Grade C - Fairly Good Compliance: Not Supplied Year: 2006 GQA Grade: River Quality Chemistry GQA Grade C - Fairly Good Compliance: Not Supplied Year: 2007 GQA Grade: River Quality Chemistry GQA Grade C - Fairly Good Compliance: Not Supplied Year: 2008 GQA Grade: River Quality Chemistry GQA Grade C - Fairly Good Compliance: Not Supplied Year: 2009 GQA Grade: River Quality Chemistry GQA Grade D - Fair Compliance: Not Supplied	A18SW (NW)	501	2	384445 399335
65	**Substantiated Pollution Incident Register** Authority: Environment Agency - North West Region, South Area Incident Date: 10th December 2012 Incident Reference: 1066931 Water Impact: Category 4 - No Impact Air Impact: Category 3 - Minor Incident Land Impact: Category 2 - Significant Incident Positional Accuracy: Located by supplier to within 10m Pollutant: Asbestos Waste Pollutant: Specific Waste Materials: Commercial Waste Pollutant: Specific Waste Materials: Household Waste Pollutant: Specific Waste Materials: Tyres	A18SW (NW)	627	2	384412 399459

Map ID	Details	Quadrant Reference (Compass Direction)	Estimated Distance From Site	Contact	NGR
66	**Substantiated Pollution Incident Register** Authority: Environment Agency - North West Region, South Area Incident Date: 12th September 2008 Incident Reference: 620850 Water Impact: Category 4 - No Impact Air Impact: Category 2 - Significant Incident Land Impact: Category 3 - Minor Incident Positional Accuracy: Located by supplier to within 10m Pollutant: Atmospheric Pollutants And Effects: Dust Pollutant: Atmospheric Pollutants And Effects: Effects On Humans Pollutant: Atmospheric Pollutants and Effects: Smoke	A18NW (N)	776	2	384490 399643
67	**Substantiated Pollution Incident Register** Authority: Environment Agency - North West Region, South Area Incident Date: 13th May 2012 Incident Reference: 990313 Water Impact: Category 4 - No Impact Air Impact: Category 3 - Minor Incident Land Impact: Category 2 - Significant Incident Positional Accuracy: Located by supplier to within 10m Pollutant: Inert : Construction / Demolition Material Pollutant: Specific Waste Materials: Commercial Waste Pollutant: Specific Waste Materials: Household Waste Pollutant: Specific Waste Materials: Tyres	A18NW (N)	787	2	384581 399671
67	**Substantiated Pollution Incident Register** Authority: Environment Agency - North West Region, South Area Incident Date: 10th April 2002 Incident Reference: 70537 Water Impact: Category 4 - No Impact Air Impact: Category 4 - No Impact Land Impact: Category 2 - Significant Incident Positional Accuracy: Located by supplier to within 10m Pollutant: Inert : Construction / Demolition Material Pollutant: Specific Waste Materials: Household Waste	A18NW (N)	802	2	384599 399688
68	**Substantiated Pollution Incident Register** Authority: Environment Agency - North West Region, South Area Incident Date: 27th September 2001 Incident Reference: 33323 Water Impact: Category 4 - No Impact Air Impact: Category 4 - No Impact Land Impact: Category 2 - Significant Incident Positional Accuracy: Located by supplier to within 10m Pollutant: Organic Chemicals : Solvent Based	A18NW (N)	823	2	384519 399698
69	**Water Abstractions** Operator: Interbrew Uk Ltd Licence Number: 2569004023 Permit Version: 102 Location: Borehole Number 1 At Premises Strangeways Manchester Authority: Environment Agency, North West Region Abstraction: Breweries/Wine: Drinking, Cooking, Sanitary, Washing, (Small Garden) Abstraction Type: Water may be abstracted from a single point Source: Groundwater Daily Rate (m3): Not Supplied Yearly Rate (m3): Not Supplied Details: Strangeways Brewery, Manchester Authorised Start: 01 January Authorised End: 31 December Permit Start Date: 1st January 2004 Permit End Date: Not Supplied Positional Accuracy: Located by supplier to within 10m	A17SW (NW)	891	2	383850 399250
69	**Water Abstractions** Operator: Interbrew Uk Ltd Licence Number: 2569004023 Permit Version: 102 Location: Borehole (No 1) At Premises, Strangeways, Manchester Authority: Environment Agency, North West Region Abstraction: Breweries/Wine: Process Water Abstraction Type: Water may be abstracted from a single point Source: Groundwater Daily Rate (m3): Not Supplied Yearly Rate (m3): Not Supplied Details: Strangeways Brewery, Manchester Authorised Start: 01 January Authorised End: 31 December Permit Start Date: 1st January 2004 Permit End Date: Not Supplied Positional Accuracy: Located by supplier to within 10m	A17SW (NW)	891	2	383850 399250

Map ID	Details	Quadrant Reference (Compass Direction)	Estimated Distance From Site	Contact	NGR
69	**Water Abstractions** Operator: Interbrew Uk Ltd Licence Number: 2569004023 Permit Version: 102 Location: Borehole (No 1) At Premises, Strangeways, Manchester Authority: Environment Agency, North West Region Abstraction: Breweries/Wine: Drinking, Cooking, Sanitary, Washing, (Small Garden) Abstraction Type: Water may be abstracted from a single point Source: Groundwater Daily Rate (m3): Not Supplied Yearly Rate (m3): Not Supplied Details: Borehole At Strangeways, Manchester Authorised Start: 01 January Authorised End: 31 December Permit Start Date: 1st January 2004 Permit End Date: Not Supplied Positional Accuracy: Located by supplier to within 10m	A17SW (NW)	891	2	383850 399250
69	**Water Abstractions** Operator: Interbrew Uk Ltd Licence Number: 2569004023 Permit Version: 102 Location: Borehole Number 1 At Premises Strangeways Manchester Authority: Environment Agency, North West Region Abstraction: Breweries/Wine: Process Water Abstraction Type: Water may be abstracted from a single point Source: Groundwater Daily Rate (m3): Not Supplied Yearly Rate (m3): Not Supplied Details: Strangeways Brewery, Manchester Authorised Start: 01 January Authorised End: 31 December Permit Start Date: 1st January 2004 Permit End Date: Not Supplied Positional Accuracy: Located by supplier to within 10m	A17SW (NW)	891	2	383850 399250
69	**Water Abstractions** Operator: Interbrew Uk Ltd Licence Number: 2569004023 Permit Version: 101 Location: Borehole (No 1) At Premises, Strangeways, Manchester Authority: Environment Agency, North West Region Abstraction: Breweries/Wine: Drinking, Cooking, Sanitary, Washing, (Small Garden) Abstraction Type: Water may be abstracted from a single point Source: Groundwater Daily Rate (m3): Not Supplied Yearly Rate (m3): Not Supplied Details: Strangeways Brewery, Manchester Authorised Start: 01 January Authorised End: 31 December Permit Start Date: 25th May 2000 Permit End Date: Not Supplied Positional Accuracy: Located by supplier to within 10m	A17SW (NW)	891	2	383850 399250
69	**Water Abstractions** Operator: Interbrew Uk Ltd Licence Number: 2569004023 Permit Version: 101 Location: Borehole (No 1) At Premises, Strangeways, Manchester Authority: Environment Agency, North West Region Abstraction: Breweries/Wine: Process Water Abstraction Type: Water may be abstracted from a single point Source: Groundwater Daily Rate (m3): Not Supplied Yearly Rate (m3): Not Supplied Details: Strangeways Brewery, Manchester Authorised Start: 01 January Authorised End: 31 December Permit Start Date: 25th May 2000 Permit End Date: Not Supplied Positional Accuracy: Located by supplier to within 10m	A17SW (NW)	891	2	383850 399250

Map ID	Details	Quadrant Reference (Compass Direction)	Estimated Distance From Site	Contact	NGR
70	**Water Abstractions** Operator: Interbrew Uk Ltd Licence Number: 2569004023 Permit Version: 102 Location: Borehole Number 2 At Premises Strangeways Manchester Authority: Environment Agency, North West Region Abstraction: Breweries/Wine: Process Water Abstraction Type: Water may be abstracted from a single point Source: Groundwater Daily Rate (m3): Not Supplied Yearly Rate (m3): Not Supplied Details: Strangeways Brewery, Manchester Authorised Start: 01 January Authorised End: 31 December Permit Start Date: 1st January 2004 Permit End Date: Not Supplied Positional Accuracy: Located by supplier to within 10m	A12NW (W)	895	2	383820 399190
70	**Water Abstractions** Operator: Interbrew Uk Ltd Licence Number: 2569004023 Permit Version: 102 Location: Borehole (No 2) At Premises, Strangeways, Manchester Authority: Environment Agency, North West Region Abstraction: Breweries/Wine: Drinking, Cooking, Sanitary, Washing, (Small Garden) Abstraction Type: Water may be abstracted from a single point Source: Groundwater Daily Rate (m3): Not Supplied Yearly Rate (m3): Not Supplied Details: Strangeways Brewery, Manchester Authorised Start: 01 January Authorised End: 31 December Permit Start Date: 1st January 2004 Permit End Date: Not Supplied Positional Accuracy: Located by supplier to within 10m	A12NW (W)	895	2	383820 399190
70	**Water Abstractions** Operator: Interbrew Uk Ltd Licence Number: 2569004023 Permit Version: 102 Location: Borehole Number 2 At Premises Strangeways Manchester Authority: Environment Agency, North West Region Abstraction: Breweries/Wine: Drinking, Cooking, Sanitary, Washing, (Small Garden) Abstraction Type: Water may be abstracted from a single point Source: Groundwater Daily Rate (m3): Not Supplied Yearly Rate (m3): Not Supplied Details: Strangeways Brewery, Manchester Authorised Start: 01 January Authorised End: 31 December Permit Start Date: 1st January 2004 Permit End Date: Not Supplied Positional Accuracy: Located by supplier to within 10m	A12NW (W)	895	2	383820 399190
70	**Water Abstractions** Operator: Interbrew Uk Ltd Licence Number: 2569004023 Permit Version: 102 Location: Borehole Number 2 At Premises Strangeways Manchester Authority: Environment Agency, North West Region Abstraction: Breweries/Wine: Drinking, Cooking, Sanitary, Washing, (Small Garden) Abstraction Type: Water may be abstracted from a single point Source: Groundwater Daily Rate (m3): Not Supplied Yearly Rate (m3): Not Supplied Details: Strangeways Brewery, Manchester Authorised Start: 01 January Authorised End: 31 December Permit Start Date: 1st January 2004 Permit End Date: Not Supplied Positional Accuracy: Located by supplier to within 10m	A12NW (W)	895	2	383820 399190

Map ID	Details	Quadrant Reference (Compass Direction)	Estimated Distance From Site	Contact	NGR
70	**Water Abstractions** Operator: Interbrew Uk Ltd Licence Number: 2569004023 Permit Version: 101 Location: Borehole (No 2) At Premises, Strangeways, Manchester Authority: Environment Agency, North West Region Abstraction: Breweries/Wine: Drinking, Cooking, Sanitary, Washing, (Small Garden) Abstraction Type: Water may be abstracted from a single point Source: Groundwater Daily Rate (m3): 682 Yearly Rate (m3): 194755 Details: Strangeways Brewery, Manchester Authorised Start: 01 January Authorised End: 31 December Permit Start Date: 25th May 2000 Permit End Date: Not Supplied Positional Accuracy: Located by supplier to within 10m	A12NW (W)	895	2	383820 399190
70	**Water Abstractions** Operator: Interbrew Uk Ltd Licence Number: 2569004023 Permit Version: 101 Location: Borehole (No 2) At Premises, Strangeways, Manchester Authority: Environment Agency, North West Region Abstraction: Breweries/Wine: Process Water Abstraction Type: Water may be abstracted from a single point Source: Groundwater Daily Rate (m3): Not Supplied Yearly Rate (m3): Not Supplied Details: Strangeways Brewery, Manchester Authorised Start: 01 January Authorised End: 31 December Permit Start Date: 25th May 2000 Permit End Date: Not Supplied Positional Accuracy: Located by supplier to within 10m	A12NW (W)	895	2	383820 399190
70	**Water Abstractions** Operator: Interbrew Uk Ltd Licence Number: 2569004023 Permit Version: 102 Location: Borehole Number 3 At Premises Strangeways Manchester Authority: Environment Agency, North West Region Abstraction: Breweries/Wine: Drinking, Cooking, Sanitary, Washing, (Small Garden) Abstraction Type: Water may be abstracted from a single point Source: Groundwater Daily Rate (m3): Not Supplied Yearly Rate (m3): Not Supplied Details: Strangeways Brewery, Manchester Authorised Start: 01 January Authorised End: 31 December Permit Start Date: 1st January 2004 Permit End Date: Not Supplied Positional Accuracy: Located by supplier to within 10m	A17SW (NW)	897	2	383830 399220
70	**Water Abstractions** Operator: Interbrew Uk Ltd Licence Number: 2569004023 Permit Version: 102 Location: Borehole Number 3 At Premises Strangeways Manchester Authority: Environment Agency, North West Region Abstraction: Breweries/Wine: Process Water Abstraction Type: Water may be abstracted from a single point Source: Groundwater Daily Rate (m3): Not Supplied Yearly Rate (m3): Not Supplied Details: Strangeways Brewery, Manchester Authorised Start: 01 January Authorised End: 31 December Permit Start Date: 1st January 2004 Permit End Date: Not Supplied Positional Accuracy: Located by supplier to within 10m	A17SW (NW)	897	2	383830 399220

Map ID	Details	Quadrant Reference (Compass Direction)	Estimated Distance From Site	Contact	NGR
70	**Water Abstractions** Operator: Interbrew Uk Ltd Licence Number: 2569004023 Permit Version: 102 Location: Borehole Number 3 At Premises Strangeways Manchester Authority: Environment Agency, North West Region Abstraction: Breweries/Wine: Drinking, Cooking, Sanitary, Washing, (Small Garden) Abstraction Type: Water may be abstracted from a single point Source: Groundwater Daily Rate (m3): Not Supplied Yearly Rate (m3): Not Supplied Details: Strangeways Brewery, Manchester Authorised Start: 01 January Authorised End: 31 December Permit Start Date: 1st January 2004 Permit End Date: Not Supplied Positional Accuracy: Located by supplier to within 10m	A17SW (NW)	897	2	383830 399220
70	**Water Abstractions** Operator: Interbrew Uk Ltd Licence Number: 2569004023 Permit Version: 102 Location: Borehole (No 3) At Premises, Strangeways, Manchester Authority: Environment Agency, North West Region Abstraction: Breweries/Wine: Process Water Abstraction Type: Water may be abstracted from a single point Source: Groundwater Daily Rate (m3): Not Supplied Yearly Rate (m3): Not Supplied Details: Borehole At Strangeways Manchester Authorised Start: 01 January Authorised End: 31 December Permit Start Date: 1st January 2004 Permit End Date: Not Supplied Positional Accuracy: Located by supplier to within 10m	A17SW (NW)	897	2	383830 399220
70	**Water Abstractions** Operator: Interbrew Uk Ltd Licence Number: 2569004023 Permit Version: 101 Location: Borehole (No 3) At Premises, Strangeways, Manchester Authority: Environment Agency, North West Region Abstraction: Breweries/Wine: Drinking, Cooking, Sanitary, Washing, (Small Garden) Abstraction Type: Not Supplied Source: Groundwater Daily Rate (m3): Not Supplied Yearly Rate (m3): Not Supplied Details: Strangeways Brewery, Manchester Authorised Start: 01 January Authorised End: 31 December Permit Start Date: 25th May 2000 Permit End Date: Not Supplied Positional Accuracy: Located by supplier to within 10m	A17SW (NW)	897	2	383830 399220
70	**Water Abstractions** Operator: Interbrew Uk Ltd Licence Number: 2569004023 Permit Version: 101 Location: Borehole (No 3) At Premises, Strangeways, Manchester Authority: Environment Agency, North West Region Abstraction: Breweries/Wine: Process Water Abstraction Type: Not Supplied Source: Groundwater Daily Rate (m3): Not Supplied Yearly Rate (m3): Not Supplied Details: Strangeways Brewery, Manchester Authorised Start: 01 January Authorised End: 31 December Permit Start Date: 25th May 2000 Permit End Date: Not Supplied Positional Accuracy: Located by supplier to within 10m	A17SW (NW)	897	2	383830 399220

Map ID	Details	Quadrant Reference (Compass Direction)	Estimated Distance From Site	Contact	NGR
71	**Water Abstractions** Operator: British Telecommunications Plc Licence Number: 2569007070 Permit Version: 101 Location: Borehole At Dial House Chapel Street Salford Authority: Environment Agency, North West Region Abstraction: Other Industrial/Commercial/Public Services: General Cooling (Existing Licences Only) (High Loss) Abstraction Type: Water may be abstracted from a single point Source: Groundwater Daily Rate (m3): Not Supplied Yearly Rate (m3): Not Supplied Details: Premises At Dial House, Salford Authorised Start: 01 January Authorised End: 31 December Permit Start Date: 1st April 2007 Permit End Date: Not Supplied Positional Accuracy: Located by supplier to within 100m	A12SW (W)	970	2	383700 398700
71	**Water Abstractions** Operator: British Telecom Licence Number: 2569007070 Permit Version: 100 Location: Borehole At Dial House, Chapel St, Salford Authority: Environment Agency, North West Region Abstraction: Other Industrial/Commercial/Public Services: General Cooling (Existing Licences Only) (High Loss) Abstraction Type: Water may be abstracted from a single point Source: Groundwater Daily Rate (m3): 30 Yearly Rate (m3): 45 Details: Premises At Dial House, Salford Authorised Start: 01 January Authorised End: 31 December Permit Start Date: 27th January 1971 Permit End Date: Not Supplied Positional Accuracy: Located by supplier to within 100m	A12SW (W)	970	2	383700 398700
72	**Water Abstractions** Operator: Joseph Holt Ltd Licence Number: 2569004011 Permit Version: 100 Location: Borehole At Derby Brewery, Cheetham, Manchester 3 Authority: Environment Agency, North West Region Abstraction: Breweries/Wine: General Cooling (Existing Licences Only) (Low Loss) Abstraction Type: Water may be abstracted from a single point Source: Groundwater Daily Rate (m3): 182 Yearly Rate (m3): 45460 Details: Derby Brewery, Cheetham, Manchester Authorised Start: 01 January Authorised End: 31 December Permit Start Date: 17th February 1966 Permit End Date: Not Supplied Positional Accuracy: Located by supplier to within 100m	A17NE (NW)	993	2	384100 399700
72	**Water Abstractions** Operator: Joseph Holt Ltd Licence Number: 2569004011 Permit Version: 100 Location: Borehole At Derby Brewery, Cheetham, Manchester 3 Authority: Environment Agency, North West Region Abstraction: Breweries/Wine: Process Water Abstraction Type: Water may be abstracted from a single point Source: Groundwater Daily Rate (m3): Not Supplied Yearly Rate (m3): Not Supplied Details: Derby Brewery, Cheetham, Manchester Authorised Start: 01 January Authorised End: 31 December Permit Start Date: 17th February 1966 Permit End Date: Not Supplied Positional Accuracy: Located by supplier to within 10m	A17NE (NW)	993	2	384100 399700

Map ID	Details	Quadrant Reference (Compass Direction)	Estimated Distance From Site	Contact	NGR
	Water Abstractions Operator: British Telecommunications Plc Licence Number: 2569007069 Permit Version: 100 Location: Borehole At George St, Manchester Authority: Environment Agency, North West Region Abstraction: Other Industrial/Commercial/Public Services: General Cooling (Existing Licences Only) (Low Loss) Abstraction Type: Water may be abstracted from a single point Source: Groundwater Daily Rate (m3): 860 Yearly Rate (m3): 1100 Details: Premises At Rutherford Hse, York St Authorised Start: 01 January Authorised End: 31 December Permit Start Date: 1st April 2007 Permit End Date: Not Supplied Positional Accuracy: Located by supplier to within 100m	A7SE (SW)	1026	2	384100 398000
	Water Abstractions Operator: West Contracting Licence Number: Nw0690006001 Permit Version: 1 Location: Boreholes At Origin Developments, Manchester Authority: Environment Agency, North West Region Abstraction: Other Industrial/Commercial/Public Services: Non-Evaporative Cooling Abstraction Type: Water may be abstracted from a single point Source: Groundwater Daily Rate (m3): Not Supplied Yearly Rate (m3): Not Supplied Details: Not Supplied Authorised Start: 01 May Authorised End: 30 September Permit Start Date: 19th January 2009 Permit End Date: Not Supplied Positional Accuracy: Located by supplier to within 10m	A3NW (S)	1150	2	384378 397733
	Water Abstractions Operator: West Contracting Licence Number: Nw/069/0006/001 Permit Version: 1 Location: Boreholes At Origin Developments, Manchester Authority: Environment Agency, North West Region Abstraction: Other Industrial/Commercial/Public Services: Non-Evaporative Cooling Abstraction Type: Water may be abstracted from a single point Source: Groundwater Daily Rate (m3): Not Supplied Yearly Rate (m3): Not Supplied Details: Not Supplied Authorised Start: 01 May Authorised End: 30 September Permit Start Date: 19th January 2009 Permit End Date: Not Supplied Positional Accuracy: Located by supplier to within 10m	A3NW (S)	1150	2	384378 397733
	Water Abstractions Operator: Lancashire Dairies Ltd Licence Number: 2569004021 Permit Version: 100 Location: Borehole At Premises, Derby Street, Cheetham, Manchester Authority: Environment Agency, North West Region Abstraction: Dairies: Drinking, Cooking, Sanitary, Washing, (Small Garden) Abstraction Type: Water may be abstracted from a single point Source: Groundwater Daily Rate (m3): 436 Yearly Rate (m3): 159110 Details: Premises At Derby St,Cheetham Authorised Start: 01 January Authorised End: 31 December Permit Start Date: 1st April 1993 Permit End Date: Not Supplied Positional Accuracy: Located by supplier to within 100m	A17NW (NW)	1194	2	383900 399800

Map ID	Details	Quadrant Reference (Compass Direction)	Estimated Distance From Site	Contact	NGR
	Water Abstractions Operator: Lancashire Dairies Ltd Licence Number: 2569004021 Permit Version: 100 Location: Borehole At Premises, Derby Street, Cheetham, Manchester Authority: Environment Agency, North West Region Abstraction: Dairies: General Cooling (Existing Licences Only) (Low Loss) Abstraction Type: Water may be abstracted from a single point Source: Groundwater Daily Rate (m3): Not Supplied Yearly Rate (m3): Not Supplied Details: Premises At Derby St,Cheetham Authorised Start: 01 January Authorised End: 31 December Permit Start Date: 1st April 1993 Permit End Date: Not Supplied Positional Accuracy: Located by supplier to within 10m	A17NW (NW)	1194	2	383900 399800
	Water Abstractions Operator: British Waterways Licence Number: 2569006990 Permit Version: 100 Location: Ashton Canal, Manchester [Distillers, Ancoats] Authority: Environment Agency, North West Region Abstraction: Other Industrial/Commercial/Public Services: General Cooling (Existing Licences Only) (Low Loss) Abstraction Type: Water may be abstracted from a single point Source: Surface Daily Rate (m3): 0 Yearly Rate (m3): 750090 Details: (Lancashire Tar Distillers Authorised Start: 01 January Authorised End: 31 December Permit Start Date: 1st April 1969 Permit End Date: Not Supplied Positional Accuracy: Located by supplier to within 100m	A15SW (E)	1195	2	385900 398795
	Water Abstractions Operator: British Waterways Board Licence Number: 2569006030 Permit Version: Not Supplied Location: Manchester, MANCHESTER Authority: Environment Agency, North West Region Abstraction: Not Supplied Abstraction Type: Not Supplied Source: Canal Daily Rate (m3): 0 Yearly Rate (m3): 0 Details: Ashton Canal Authorised Start: Not Supplied Authorised End: Not Supplied Permit Start Date: Not Supplied Permit End Date: Not Supplied Positional Accuracy: Located by supplier to within 100m	A15SW (E)	1195	2	385900 398800
	Water Abstractions Operator: Packaging Products (Coatings) Ltd Licence Number: 2569005015 Permit Version: 102 Location: B/Hole, Little Green Works, Collyhurst Rd, Manchester 10 Authority: Environment Agency, North West Region Abstraction: Other Industrial/Commercial/Public Services: General Cooling (Existing Licences Only) (Low Loss) Abstraction Type: Water may be abstracted from a single point Source: Groundwater Daily Rate (m3): Not Supplied Yearly Rate (m3): Not Supplied Details: Premises At Little Green Works Authorised Start: 01 January Authorised End: 31 December Permit Start Date: 9th February 2011 Permit End Date: Not Supplied Positional Accuracy: Located by supplier to within 100m	A23SE (N)	1254	2	385000 400100

Map ID	Details	Quadrant Reference (Compass Direction)	Estimated Distance From Site	Contact	NGR
	Water Abstractions Operator: Packaging Products Ltd Licence Number: 2569005015 Permit Version: 101 Location: B/Hole, Little Green Works, Collyhurst Rd, Manchester 10 Authority: Environment Agency, North West Region Abstraction: Other Industrial/Commercial/Public Services: General Cooling (Existing Licences Only) (Low Loss) Abstraction Type: Water may be abstracted from a single point Source: Groundwater Daily Rate (m3): Not Supplied Yearly Rate (m3): Not Supplied Details: Premises At Little Green Works Authorised Start: 01 January Authorised End: 31 December Permit Start Date: 28th October 2004 Permit End Date: Not Supplied Positional Accuracy: Located by supplier to within 100m	A23SE (N)	1254	2	385000 400100
	Water Abstractions Operator: Packaging Products Ltd Licence Number: 2569005015 Permit Version: 100 Location: B/Hole, Little Green Works, Collyhurst Rd, Manchester 10 Authority: Environment Agency, North West Region Abstraction: Other Industrial/Commercial/Public Services: General Cooling (Existing Licences Only) (Low Loss) Abstraction Type: Water may be abstracted from a single point Source: Groundwater Daily Rate (m3): 1637 Yearly Rate (m3): 438689 Details: Premises At Little Green Works Authorised Start: 01 January Authorised End: 31 December Permit Start Date: 21st February 1995 Permit End Date: Not Supplied Positional Accuracy: Located by supplier to within 100m	A23SE (N)	1256	2	385001 400101
	Water Abstractions Operator: North Western Electricity Board Licence Number: 2569006023 Permit Version: Not Supplied Location: Rochdale Canal, Dickinson Street, MANCHESTER Authority: Environment Agency, North West Region Abstraction: Cooling Abstraction Type: Not Supplied Source: Canal Daily Rate (m3): 82 Yearly Rate (m3): 25230 Details: Licence Status: Revoked Authorised Start: Not Supplied Authorised End: Not Supplied Permit Start Date: Not Supplied Permit End Date: Not Supplied Positional Accuracy: Located by supplier to within 100m	A2NE (SW)	1283	2	384100 397700
	Water Abstractions Operator: Moseley Rubber Co Ltd Licence Number: 2569006001 Permit Version: 100 Location: Borehole At Premises, Broadie St, Ardwick, Manchester Authority: Environment Agency, North West Region Abstraction: Rubber: General Cooling (Existing Licences Only) (Low Loss) Abstraction Type: Water may be abstracted from a single point Source: Groundwater Daily Rate (m3): 909 Yearly Rate (m3): 331858 Details: Premises At Broadie St., Ardwick Authorised Start: 01 January Authorised End: 31 December Permit Start Date: 8th February 1966 Permit End Date: Not Supplied Positional Accuracy: Located by supplier to within 10m	A4NW (SE)	1412	2	385240 397540

Map ID	Details	Quadrant Reference (Compass Direction)	Estimated Distance From Site	Contact	NGR
	Water Abstractions Operator: Her Majesty'S Court Service Licence Number: 2569007089 Permit Version: 2 Location: 2 Boreholes At Gartside Street Manchester Authority: Environment Agency, North West Region Abstraction: Other Industrial/Commercial/Public Services: Non-Evaporative Cooling Abstraction Type: Water may be abstracted from a single point Source: Groundwater Daily Rate (m3): Not Supplied Yearly Rate (m3): Not Supplied Details: Land At Gartside Street Manchester Authorised Start: 01 January Authorised End: 31 December Permit Start Date: 10th July 2008 Permit End Date: Not Supplied Positional Accuracy: Located by supplier to within 10m	A6NE (W)	1434	2	383335 398310
	Water Abstractions Operator: Bovis Lend Lease Ltd Licence Number: 2569007089 Permit Version: 1 Location: 2 Boreholes At Gartside Street Manchester Authority: Environment Agency, North West Region Abstraction: Other Industrial/Commercial/Public Services: Non-Evaporative Cooling Abstraction Type: Water may be abstracted from a single point Source: Groundwater Daily Rate (m3): Not Supplied Yearly Rate (m3): Not Supplied Details: Land At Gartside Street Manchester Authorised Start: 01 January Authorised End: 31 December Permit Start Date: 28th January 2005 Permit End Date: Not Supplied Positional Accuracy: Located by supplier to within 10m	A6NE (W)	1434	2	383335 398310
	Water Abstractions Operator: Threlfalls (Salford) Ltd. Licence Number: 2569006009 Permit Version: Not Supplied Location: Four Boreholes, Cook Street, SALFORD Authority: Environment Agency, North West Region Abstraction: Cooling & Manufacturing Abstraction Type: Not Supplied Source: Groundwater Daily Rate (m3): 977 Yearly Rate (m3): 227300 Details: Additional Purpose: Cooling; Licence Status: Revoked Authorised Start: Not Supplied Authorised End: Not Supplied Permit Start Date: Not Supplied Permit End Date: Not Supplied Positional Accuracy: Located by supplier to within 100m	A11SW (W)	1457	2	383200 398800
	Water Abstractions Operator: Manchester Quays Development (Mgy) Ltd Licence Number: Nw/069/0004/019 Permit Version: 1 Location: St Johns Manchester Authority: Environment Agency, North West Region Abstraction: Industrial, Commercial and Public Services: Transfer Between Sources (Post Water Act 2003) Abstraction Type: Water may be abstracted from any point within an area Source: Groundwater Daily Rate (m3): Not Supplied Yearly Rate (m3): Not Supplied Details: St Johns, Manchester Authorised Start: 01 April Authorised End: 31 March Permit Start Date: 13th September 2019 Permit End Date: Not Supplied Positional Accuracy: Located by supplier to within 10m	A6SW (SW)	1741	2	383094 398099

Map ID	Details	Quadrant Reference (Compass Direction)	Estimated Distance From Site	Contact	NGR
	Water Abstractions Operator: Dunlop Rubber Co Limited Licence Number: 2569007027 Permit Version: Not Supplied Location: Borehole, Cambridge Street, MANCHESTER Authority: Environment Agency, North West Region Abstraction: Cooling Abstraction Type: Not Supplied Source: Groundwater Daily Rate (m3): 1811 Yearly Rate (m3): 154564 Details: Licence Status: Revoked Authorised Start: Not Supplied Authorised End: Not Supplied Permit Start Date: Not Supplied Permit End Date: Not Supplied Positional Accuracy: Located by supplier to within 100m	A2SW (S)	1779	2	384000 397200
	Water Abstractions Operator: Manchester Metropolitan University Licence Number: Nw/069/0006/003 Permit Version: 2 Location: Borehole 1 At Lower Chatham Street Authority: Environment Agency, North West Region Abstraction: Schools and Colleges: General Use (Medium Loss) Abstraction Type: Water may be abstracted from a single point Source: Groundwater Daily Rate (m3): Not Supplied Yearly Rate (m3): Not Supplied Details: Not Supplied Authorised Start: 01 April Authorised End: 31 March Permit Start Date: 4th April 2014 Permit End Date: Not Supplied Positional Accuracy: Located by supplier to within 10m	(S)	1821	2	384180 397091
	Water Abstractions Operator: Manchester Metropolitan University Licence Number: Nw/069/0006/003 Permit Version: 2 Location: Borehole 1 At Lower Chatham Street Authority: Environment Agency, North West Region Abstraction: Schools and Colleges: Heat Pump Abstraction Type: Water may be abstracted from a single point Source: Groundwater Daily Rate (m3): Not Supplied Yearly Rate (m3): Not Supplied Details: Not Supplied Authorised Start: 01 April Authorised End: 31 March Permit Start Date: 4th April 2014 Permit End Date: Not Supplied Positional Accuracy: Located by supplier to within 10m	(S)	1821	2	384180 397091
	Water Abstractions Operator: Manchester Metropolitan University Licence Number: Nw/069/0006/003 Permit Version: 1 Location: Borehole 1 At Lower Chatham Street Authority: Environment Agency, North West Region Abstraction: Schools and Colleges: General Use (Medium Loss) Abstraction Type: Water may be abstracted from a single point Source: Groundwater Daily Rate (m3): Not Supplied Yearly Rate (m3): Not Supplied Details: Not Supplied Authorised Start: 01 April Authorised End: 31 March Permit Start Date: 1st April 2011 Permit End Date: Not Supplied Positional Accuracy: Located by supplier to within 10m	(S)	1821	2	384180 397091

Map ID	Details	Quadrant Reference (Compass Direction)	Estimated Distance From Site	Contact	NGR
	Water Abstractions Operator: Manchester Metropolitan University Licence Number: Nw/069/0006/003 Permit Version: 1 Location: Borehole 1 At Lower Chatham Street Authority: Environment Agency, North West Region Abstraction: Schools and Colleges: Heat Pump Abstraction Type: Water may be abstracted from a single point Source: Groundwater Daily Rate (m3): Not Supplied Yearly Rate (m3): Not Supplied Details: Not Supplied Authorised Start: 01 April Authorised End: 31 March Permit Start Date: 1st April 2011 Permit End Date: Not Supplied Positional Accuracy: Located by supplier to within 10m	(S)	1821	2	384180 397091
	Water Abstractions Operator: City Of Manchester Licence Number: 2569005038 Permit Version: Not Supplied Location: River Irk, Collyhurst, MANCHESTER Authority: Environment Agency, North West Region Abstraction: Manufacturing Abstraction Type: Not Supplied Source: Surface Daily Rate (m3): 546 Yearly Rate (m3): 93557 Details: Licence Status: Revoked Authorised Start: Not Supplied Authorised End: Not Supplied Permit Start Date: Not Supplied Permit End Date: Not Supplied Positional Accuracy: Located by supplier to within 100m	(N)	1822	2	385300 400600
	Water Abstractions Operator: City Of Manchester Licence Number: 2569005031 Permit Version: Not Supplied Location: Borehole, Collyhurst, MANCHESTER Authority: Environment Agency, North West Region Abstraction: Manufacturing Abstraction Type: Not Supplied Source: Groundwater Daily Rate (m3): 364 Yearly Rate (m3): 124742 Details: Licence Status: Revoked Authorised Start: Not Supplied Authorised End: Not Supplied Permit Start Date: Not Supplied Permit End Date: Not Supplied Positional Accuracy: Located by supplier to within 100m	(N)	1982	2	385200 400800
	Groundwater Vulnerability Map Combined Classification: Secondary Superficial Aquifer - Low Vulnerability Combined Vulnerability: Low Combined Aquifer: Productive Bedrock Aquifer, Productive Superficial Aquifer Pollutant Speed: Low Bedrock Flow: Well Connected Fractures Dilution: 300-550 mm/year Baseflow Index: <40% Superficial Patchiness: >90% Superficial Thickness: >10m Superficial Recharge: Low	A13NW (SW)	0	4	384681 398865
	Groundwater Vulnerability - Soluble Rock Risk None				
	Bedrock Aquifer Designations Aquifer Designation: Principal Aquifer	A13NW (SW)	0	4	384681 398865
	Superficial Aquifer Designations Aquifer Designation: Secondary Aquifer - Undifferentiated	A13NW (SW)	0	4	384681 398865
	Extreme Flooding from Rivers or Sea without Defences None				

Map ID	Details	Quadrant Reference (Compass Direction)	Estimated Distance From Site	Contact	NGR
	Flooding from Rivers or Sea without Defences None				
	Areas Benefiting from Flood Defences None				
	Flood Water Storage Areas None				
	Flood Defences None				
73	**OS Water Network Lines** Watercourse Form: Canal Watercourse Length: 309.0 Watercourse Level: On ground surface Permanent: True Watercourse Name: Rochdale Canal Catchment Name: Mersey Primacy: 1	A8NE (SE)	459	5	385005 398506
74	**OS Water Network Lines** Watercourse Form: Canal Watercourse Length: 569.9 Watercourse Level: On ground surface Permanent: True Watercourse Name: Rochdale Canal Catchment Name: Mersey Primacy: 1	A14SW (SE)	485	5	385110 398591
75	**OS Water Network Lines** Watercourse Form: Canal Watercourse Length: 119.9 Watercourse Level: On ground surface Permanent: True Watercourse Name: Not Supplied Catchment Name: Mersey Primacy: 1	A14SW (SE)	485	5	385110 398591
76	**OS Water Network Lines** Watercourse Form: Inland river Watercourse Length: 582.0 Watercourse Level: On ground surface Permanent: True Watercourse Name: River Irk Catchment Name: Mersey Primacy: 1	A18SW (NW)	495	5	384416 399313
77	**OS Water Network Lines** Watercourse Form: Inland river Watercourse Length: 9.5 Watercourse Level: On ground surface Permanent: True Watercourse Name: Not Supplied Catchment Name: Mersey Primacy: 1	A8NE (SE)	499	5	384886 398382
78	**OS Water Network Lines** Watercourse Form: Canal Watercourse Length: 219.1 Watercourse Level: On ground surface Permanent: True Watercourse Name: Rochdale Canal Catchment Name: Mersey Primacy: 1	A8NE (SE)	508	5	384892 398374
79	**OS Water Network Lines** Watercourse Form: Inland river Watercourse Length: 97.8 Watercourse Level: On ground surface Permanent: True Watercourse Name: River Irk Catchment Name: Mersey Primacy: 1	A17SE (NW)	519	5	384301 399251
80	**OS Water Network Lines** Watercourse Form: Inland river Watercourse Length: 110.0 Watercourse Level: On ground surface Permanent: True Watercourse Name: River Irk Catchment Name: Mersey Primacy: 1	A17SE (NW)	570	5	384208 399221

Map ID	Details	Quadrant Reference (Compass Direction)	Estimated Distance From Site	Contact	NGR
81	**OS Water Network Lines** Watercourse Form: Inland river Watercourse Length: 453.6 Watercourse Level: On ground surface Permanent: True Watercourse Name: River Irk Catchment Name: Mersey Primacy: 1	A12NE (W)	581	5	384107 399063
82	**OS Water Network Lines** Watercourse Form: Canal Watercourse Length: 193.7 Watercourse Level: On ground surface Permanent: True Watercourse Name: Not Supplied Catchment Name: Mersey Primacy: 1	A9NW (SE)	605	5	385209 398524
83	**OS Water Network Lines** Watercourse Form: Canal Watercourse Length: 139.4 Watercourse Level: On ground surface Permanent: True Watercourse Name: Not Supplied Catchment Name: Mersey Primacy: 1	A9NW (SE)	605	5	385209 398524
84	**OS Water Network Lines** Watercourse Form: Inland river Watercourse Length: 111.8 Watercourse Level: On ground surface Permanent: True Watercourse Name: Not Supplied Catchment Name: Mersey Primacy: 1	A12SW (W)	654	5	384002 398858
85	**OS Water Network Lines** Watercourse Form: Inland river Watercourse Length: 37.1 Watercourse Level: On ground surface Permanent: True Watercourse Name: Not Supplied Catchment Name: Mersey Primacy: 1	A17SE (NW)	668	5	384161 399317
86	**OS Water Network Lines** Watercourse Form: Inland river Watercourse Length: 5.5 Watercourse Level: On ground surface Permanent: True Watercourse Name: River Irk Catchment Name: Mersey Primacy: 1	A18NE (N)	669	5	384739 399555
87	**OS Water Network Lines** Watercourse Form: Inland river Watercourse Length: 411.5 Watercourse Level: On ground surface Permanent: True Watercourse Name: River Irk Catchment Name: Mersey Primacy: 1	A18NE (N)	671	5	384745 399556
88	**OS Water Network Lines** Watercourse Form: Canal Watercourse Length: 101.9 Watercourse Level: On ground surface Permanent: True Watercourse Name: Rochdale Canal Catchment Name: Mersey Primacy: 1	A8SE (S)	673	5	384803 398176
89	**OS Water Network Lines** Watercourse Form: Canal Watercourse Length: 260.8 Watercourse Level: On ground surface Permanent: True Watercourse Name: Ashton Canal Catchment Name: Mersey Primacy: 1	A8SE (S)	673	5	384803 398176

Map ID	Details	Quadrant Reference (Compass Direction)	Estimated Distance From Site	Contact	NGR
90	**OS Water Network Lines** Watercourse Form: Inland river Watercourse Length: 20.9 Watercourse Level: On ground surface Permanent: True Watercourse Name: Not Supplied Catchment Name: Mersey Primacy: 1	A12SW (W)	700	5	383981 398682
91	**OS Water Network Lines** Watercourse Form: Inland river Watercourse Length: 15.8 Watercourse Level: Underground Permanent: True Watercourse Name: Rochdale Canal Catchment Name: Mersey Primacy: 1	A8SE (S)	715	5	384716 398126
92	**OS Water Network Lines** Watercourse Form: Inland river Watercourse Length: 4.1 Watercourse Level: On ground surface Permanent: True Watercourse Name: Not Supplied Catchment Name: Mersey Primacy: 1	A12SW (W)	720	5	383963 398671
93	**OS Water Network Lines** Watercourse Form: Canal Watercourse Length: 35.2 Watercourse Level: On ground surface Permanent: True Watercourse Name: Rochdale Canal Catchment Name: Mersey Primacy: 1	A8SE (S)	720	5	384701 398120
94	**OS Water Network Lines** Watercourse Form: Inland river Watercourse Length: 22.3 Watercourse Level: On ground surface Permanent: True Watercourse Name: Not Supplied Catchment Name: Mersey Primacy: 1	A12SW (W)	724	5	383959 398670
95	**OS Water Network Lines** Watercourse Form: Inland river Watercourse Length: 80.9 Watercourse Level: Underground Permanent: True Watercourse Name: Rochdale Canal Catchment Name: Mersey Primacy: 1	A8SW (S)	734	5	384669 398106
96	**OS Water Network Lines** Watercourse Form: Inland river Watercourse Length: 9.6 Watercourse Level: On ground surface Permanent: True Watercourse Name: Not Supplied Catchment Name: Mersey Primacy: 1	A12SW (W)	747	5	383938 398661
97	**OS Water Network Lines** Watercourse Form: Inland river Watercourse Length: 19.7 Watercourse Level: On ground surface Permanent: True Watercourse Name: Not Supplied Catchment Name: Mersey Primacy: 1	A12SW (W)	756	5	383929 398659
98	**OS Water Network Lines** Watercourse Form: Inland river Watercourse Length: 1011.1 Watercourse Level: On ground surface Permanent: True Watercourse Name: Not Supplied Catchment Name: Mersey Primacy: 2	A8SE (S)	789	5	384983 398107

Map ID	Details	Quadrant Reference (Compass Direction)	Estimated Distance From Site	Contact	NGR
99	**OS Water Network Lines** Watercourse Form: Inland river Watercourse Length: 34.6 Watercourse Level: On ground surface Permanent: True Watercourse Name: Not Supplied Catchment Name: Mersey Primacy: 2	A8SE (S)	789	5	384983 398107
100	**OS Water Network Lines** Watercourse Form: Canal Watercourse Length: 53.0 Watercourse Level: On ground surface Permanent: True Watercourse Name: Rochdale Canal Catchment Name: Mersey Primacy: 1	A8SW (S)	792	5	384609 398051
101	**OS Water Network Lines** Watercourse Form: Canal Watercourse Length: 250.7 Watercourse Level: On ground surface Permanent: True Watercourse Name: Ashton Canal Catchment Name: Mersey Primacy: 1	A8SE (SE)	796	5	385017 398114
102	**OS Water Network Lines** Watercourse Form: Canal Watercourse Length: 125.5 Watercourse Level: On ground surface Permanent: True Watercourse Name: Islington Branch Catchment Name: Mersey Primacy: 1	A9NW (SE)	799	5	385291 398315
103	**OS Water Network Lines** Watercourse Form: Inland river Watercourse Length: 23.0 Watercourse Level: On ground surface Permanent: True Watercourse Name: River Irk Catchment Name: Mersey Primacy: 1	A12NW (W)	813	5	383846 398944
104	**OS Water Network Lines** Watercourse Form: Inland river Watercourse Length: 159.9 Watercourse Level: On ground surface Permanent: True Watercourse Name: River Irwell Catchment Name: Mersey Primacy: 1	A12NW (W)	821	5	383834 398891
105	**OS Water Network Lines** Watercourse Form: Inland river Watercourse Length: 83.3 Watercourse Level: On ground surface Permanent: True Watercourse Name: River Irwell Catchment Name: Mersey Primacy: 1	A12NW (W)	826	5	383831 398929
106	**OS Water Network Lines** Watercourse Form: Canal Watercourse Length: 23.0 Watercourse Level: On ground surface Permanent: True Watercourse Name: Rochdale Canal Catchment Name: Mersey Primacy: 1	A8SW (S)	831	5	384568 398018
107	**OS Water Network Lines** Watercourse Form: Canal Watercourse Length: 13.1 Watercourse Level: On ground surface Permanent: True Watercourse Name: Rochdale Canal Catchment Name: Mersey Primacy: 1	A14NE (E)	842	5	385545 398941

Map ID	Details	Quadrant Reference (Compass Direction)	Estimated Distance From Site	Contact	NGR
108	**OS Water Network Lines** Watercourse Form: Canal Watercourse Length: 310.2 Watercourse Level: On ground surface Permanent: True Watercourse Name: Rochdale Canal Catchment Name: Mersey Primacy: 1	A8SW (S)	847	5	384550 398004
109	**OS Water Network Lines** Watercourse Form: Inland river Watercourse Length: 18.4 Watercourse Level: On ground surface Permanent: True Watercourse Name: Not Supplied Catchment Name: Mersey Primacy: 1	A8SW (S)	851	5	384612 397992
110	**OS Water Network Lines** Watercourse Form: Inland river Watercourse Length: 23.7 Watercourse Level: On ground surface Permanent: True Watercourse Name: River Irwell Catchment Name: Mersey Primacy: 1	A12SW (W)	853	5	383808 398773
111	**OS Water Network Lines** Watercourse Form: Canal Watercourse Length: 251.6 Watercourse Level: On ground surface Permanent: True Watercourse Name: Rochdale Canal Catchment Name: Mersey Primacy: 1	A14NE (E)	854	5	385557 398945
112	**OS Water Network Lines** Watercourse Form: Inland river Watercourse Length: 856.4 Watercourse Level: On ground surface Permanent: True Watercourse Name: River Irwell Catchment Name: Mersey Primacy: 1	A12SW (W)	867	5	383797 398752
113	**OS Water Network Lines** Watercourse Form: Canal Watercourse Length: 81.2 Watercourse Level: On ground surface Permanent: True Watercourse Name: Ashton Canal Catchment Name: Mersey Primacy: 1	A9SW (SE)	888	5	385252 398152
114	**OS Water Network Lines** Watercourse Form: Canal Watercourse Length: 34.4 Watercourse Level: On ground surface Permanent: True Watercourse Name: Ashton Canal Catchment Name: Mersey Primacy: 2	A9SW (SE)	888	5	385252 398152
115	**OS Water Network Lines** Watercourse Form: Lock or flight of locks Watercourse Length: 25.7 Watercourse Level: On ground surface Permanent: True Watercourse Name: Ashton Canal Catchment Name: Mersey Primacy: 2	A9SW (SE)	896	5	385282 398168
116	**OS Water Network Lines** Watercourse Form: Inland river Watercourse Length: 464.2 Watercourse Level: On ground surface Permanent: True Watercourse Name: River Irwell Catchment Name: Mersey Primacy: 1	A12NW (W)	901	5	383761 398972

Map ID	Details	Quadrant Reference (Compass Direction)	Estimated Distance From Site	Contact	NGR
117	**OS Water Network Lines** Watercourse Form: Canal Watercourse Length: 20.8 Watercourse Level: On ground surface Permanent: True Watercourse Name: Ashton Canal Catchment Name: Mersey Primacy: 2	A9SW (SE)	904	5	385305 398179
118	**OS Water Network Lines** Watercourse Form: Canal Watercourse Length: 41.5 Watercourse Level: On ground surface Permanent: True Watercourse Name: Ashton Canal Catchment Name: Mersey Primacy: 1	A9SW (SE)	913	5	385325 398184
119	**OS Water Network Lines** Watercourse Form: Canal Watercourse Length: 36.7 Watercourse Level: On ground surface Permanent: True Watercourse Name: Ashton Canal Catchment Name: Mersey Primacy: 1	A9NE (SE)	920	5	385358 398209
120	**OS Water Network Lines** Watercourse Form: Lock or flight of locks Watercourse Length: 23.4 Watercourse Level: On ground surface Permanent: True Watercourse Name: Ashton Canal Catchment Name: Mersey Primacy: 1	A9NE (SE)	928	5	385388 398229
121	**OS Water Network Lines** Watercourse Form: Canal Watercourse Length: 101.9 Watercourse Level: On ground surface Permanent: True Watercourse Name: Ashton Canal Catchment Name: Mersey Primacy: 1	A9NE (SE)	930	5	385404 398246
122	**OS Water Network Lines** Watercourse Form: Lock or flight of locks Watercourse Length: 24.0 Watercourse Level: On ground surface Permanent: True Watercourse Name: Ashton Canal Catchment Name: Mersey Primacy: 1	A9NE (SE)	943	5	385477 398316
123	**OS Water Network Lines** Watercourse Form: Canal Watercourse Length: 1604.5 Watercourse Level: On ground surface Permanent: True Watercourse Name: Ashton Canal Catchment Name: Mersey Primacy: 1	A9NE (SE)	948	5	385494 398333
124	**OS Water Network Lines** Watercourse Form: Inland river Watercourse Length: 103.3 Watercourse Level: On ground surface Permanent: True Watercourse Name: Not Supplied Catchment Name: Mersey Primacy: 1	A18NE (N)	983	5	384776 399867

Map ID	Details	Quadrant Reference (Compass Direction)	Estimated Distance From Site	Contact	NGR
125	**BGS Recorded Landfill Sites** Site Name: H Evans Ltd Location: Queens Rd Tip, Cheetham, MANCHESTER, Gt Manchester Authority: British Geological Survey, National Geoscience Information Service Ground Water: Information not available Surface Water: Information not available Geology: N/A Positional Accuracy: Positioned by the supplier Boundary Accuracy: Moderate	A18NE (N)	973	-	384768 399857
126	**Historical Landfill Sites** Licence Holder: Manchester City Council Location: Cheetham, Manchester, Greater Manchester Name: Queens Road Tip - Land to South of Queens Road and North of Collingham Street Operator Location: Not Supplied Boundary Accuracy: As Supplied Provider Reference: EAHLD16452 First Input Date: 31st December 1955 Last Input Date: 31st December 1970 Specified Waste Type: Deposited Waste included Inert, Industrial, Commercial, Household and Special Waste, and Liquid Sludge EA Waste Ref: 0 Regis Ref: Not Supplied WRC Ref: 4200/9728 BGS Ref: 848 Other Ref: F005,RD/LIC/241/82	A18NW (N)	821	2	384632 399710
127	**Historical Landfill Sites** Licence Holder: Not Supplied Location: Collyhurst, Greater Manchester Name: Sand Street Operator Location: Not Supplied Boundary Accuracy: As Supplied Provider Reference: EAHLD16471 First Input Date: Not Supplied Last Input Date: Not Supplied Specified Waste Type: Not Supplied EA Waste Ref: 0 Regis Ref: Not Supplied WRC Ref: Not Supplied BGS Ref: Not Supplied Other Ref: F027	A18NE (N)	863	2	384914 399718
128	**Licensed Waste Management Facilities (Locations)** Licence Number: 50328 Location: 35 - 39 Oldham Road, Manchester, M4 5FG Operator Name: Brendan J Kershaw & Winston Brown Operator Location: Not Supplied Authority: Environment Agency - North West Region, South Area Site Category: End of Life Vehicles **Licence Status: Surrendered** Issued: 10th August 2004 Last Modified: Not Supplied Expires: Not Supplied Suspended: Not Supplied Revoked: Not Supplied Surrendered: 6th July 2010 IPPC Reference: Not Supplied Positional Accuracy: Located by supplier to within 10m	A13SE (E)	67	2	384771 398842
129	**Licensed Waste Management Facilities (Locations)** Licence Number: 50461 Location: Land/premises At, Warford Street, Collyhurst, Manchester, M4 4DD Operator Name: Farlam Waste Management Ltd Operator Location: Not Supplied Authority: Environment Agency - North West Region, South Area Site Category: Household, Commercial And Industrial Transfer Stations **Licence Status: Expired** Issued: 20th February 2007 Last Modified: 12th November 2010 Expires: 15th September 2020 Suspended: Not Supplied Revoked: Not Supplied Surrendered: Not Supplied IPPC Reference: Not Supplied Positional Accuracy: Located by supplier to within 10m	A18SW (N)	511	2	384650 399400

Map ID	Details	Quadrant Reference (Compass Direction)	Estimated Distance From Site	Contact	NGR
129	**Licensed Waste Management Facilities (Locations)** Licence Number: 50118 Location: Warford Street, Collyhurst, Manchester, M4 4JJ Operator Name: Farlam Properties Ltd Operator Location: Not Supplied Authority: Environment Agency - North West Region, South Area Site Category: Household, Commercial And Industrial Transfer Stations **Licence Status: Expired** Issued: 27th August 2002 Last Modified: Not Supplied Expires: Not Supplied Suspended: Not Supplied Revoked: Not Supplied Surrendered: Not Supplied IPPC Reference: Not Supplied Positional Accuracy: Located by supplier to within 10m	A18SW (N)	511	2	384650 399400
130	**Licensed Waste Management Facilities (Locations)** Licence Number: 50084 Location: Land/premises At, Dulwich Street, Collyhurst, Manchester, M4 4JJ Operator Name: Ryan John Operator Location: Not Supplied Authority: Environment Agency - North West Region, South Area Site Category: Household, Commercial And Industrial Transfer Stations **Licence Status: Transferred** Issued: 15th March 2002 Last Modified: 26th July 2004 Expires: Not Supplied Suspended: Not Supplied Revoked: Not Supplied Surrendered: Not Supplied IPPC Reference: Not Supplied Positional Accuracy: Located by supplier to within 10m	A18SE (N)	560	2	384690 399449
131	**Licensed Waste Management Facilities (Locations)** Licence Number: 50017 Location: Hargreaves Street, Manchester, M4 4EJ Operator Name: Placemix Ltd Operator Location: Not Supplied Authority: Environment Agency - North West Region, South Area Site Category: Household, Commercial And Industrial Transfer Stations **Licence Status: Expired** Issued: 31st March 2000 Last Modified: Not Supplied Expires: Not Supplied Suspended: Not Supplied Revoked: Not Supplied Surrendered: Not Supplied IPPC Reference: Not Supplied Positional Accuracy: Located by supplier to within 100m	A18SW (NW)	579	2	384400 399400
132	**Licensed Waste Management Facilities (Locations)** Licence Number: 65243 Location: Red Bank, Cheetham Hill, Manchester, M8 Operator Name: Mel Ltd Operator Location: Not Supplied Authority: Environment Agency - North West Region, South Area Site Category: Mobile Plant **Licence Status: Surrendered** Issued: 17th April 2002 Last Modified: Not Supplied Expires: Not Supplied Suspended: Not Supplied Revoked: Not Supplied Surrendered: 6th February 2007 IPPC Reference: Not Supplied Positional Accuracy: Located by supplier to within 100m	A17SE (NW)	632	2	384300 399400
133	**Licensed Waste Management Facilities (Locations)** Licence Number: 50136 Location: 21-23 Honey Street, Collyhurst, Manchester, M8 8RG Operator Name: U K Skip Hire Ltd Operator Location: Not Supplied Authority: Environment Agency - North West Region, South Area Site Category: Household, Commercial And Industrial Transfer Stations **Licence Status: Revoked** Issued: 2nd January 2003 Last Modified: Not Supplied Expires: Not Supplied Suspended: 01/07/2015 Revoked: 2nd October 2017 Surrendered: Not Supplied IPPC Reference: Not Supplied Positional Accuracy: Located by supplier to within 10m	A18NW (N)	792	2	384545 399671

Map ID	Details	Quadrant Reference (Compass Direction)	Estimated Distance From Site	Contact	NGR
	Local Authority Landfill Coverage Name: Manchester City Council - Had landfill data but passed it to the relevant environment agency		0	6	384681 398865
	Local Authority Landfill Coverage Name: Salford Metropolitan District Council - Has no landfill data to supply		825	7	383831 398855
134	**Potentially Infilled Land (Non-Water)** Bearing Ref: N Use: Unknown Filled Ground (Pit, quarry etc) Date of Mapping: 1986	A18NW (N)	842	-	384643 399731
135	**Potentially Infilled Land (Non-Water)** Bearing Ref: NE Use: Unknown Filled Ground (Pit, quarry etc) Date of Mapping: 1993	A19SE (NE)	866	-	385491 399229
136	**Potentially Infilled Land (Non-Water)** Bearing Ref: N Use: Unknown Filled Ground (Pit, quarry etc) Date of Mapping: 1993	A18NE (N)	877	-	384929 399728
137	**Potentially Infilled Land (Non-Water)** Bearing Ref: NW Use: Unknown Filled Ground (Pit, quarry etc) Date of Mapping: 1994	A17SW (NW)	883	-	383914 399350
138	**Potentially Infilled Land (Non-Water)** Bearing Ref: NE Use: Unknown Filled Ground (Pit, quarry etc) Date of Mapping: 1993	A19NW (NE)	960	-	385292 399622
139	**Potentially Infilled Land (Water)** Use: Unknown Filled Ground (Pond, marsh, river, stream, dock etc) Date of Mapping: 1894	A13NW (NW)	269	-	384558 399132
140	**Potentially Infilled Land (Water)** Use: Unknown Filled Ground (Pond, marsh, river, stream, dock etc) Date of Mapping: 1923	A14SW (E)	359	-	385039 398724
141	**Potentially Infilled Land (Water)** Use: Unknown Filled Ground (Pond, marsh, river, stream, dock etc) Date of Mapping: 1923	A8NE (S)	447	-	384841 398420
142	**Potentially Infilled Land (Water)** Use: Unknown Filled Ground (Pond, marsh, river, stream, dock etc) Date of Mapping: 1956	A8NE (S)	449	-	384851 398421
143	**Potentially Infilled Land (Water)** Use: Unknown Filled Ground (Pond, marsh, river, stream, dock etc) Date of Mapping: 1923	A14NW (E)	467	-	385159 398976
144	**Potentially Infilled Land (Water)** Use: Unknown Filled Ground (Pond, marsh, river, stream, dock etc) Date of Mapping: 1956	A14SW (SE)	483	-	385100 398580
145	**Potentially Infilled Land (Water)** Use: Unknown Filled Ground (Pond, marsh, river, stream, dock etc) Date of Mapping: 1956	A14NW (E)	499	-	385204 398905
146	**Potentially Infilled Land (Water)** Use: Unknown Filled Ground (Pond, marsh, river, stream, dock etc) Date of Mapping: 1956	A14SW (E)	503	-	385208 398812
147	**Potentially Infilled Land (Water)** Use: Unknown Filled Ground (Pond, marsh, river, stream, dock etc) Date of Mapping: 1923	A8NE (SE)	506	-	384915 398387
148	**Potentially Infilled Land (Water)** Use: Unknown Filled Ground (Pond, marsh, river, stream, dock etc) Date of Mapping: 1848	A8NE (SE)	549	-	384983 398376
149	**Potentially Infilled Land (Water)** Use: Unknown Filled Ground (Pond, marsh, river, stream, dock etc) Date of Mapping: 1923	A8NE (S)	555	-	384828 398302
150	**Potentially Infilled Land (Water)** Use: Unknown Filled Ground (Pond, marsh, river, stream, dock etc) Date of Mapping: 1923	A14SW (SE)	562	-	385181 398560

Map ID	Details	Quadrant Reference (Compass Direction)	Estimated Distance From Site	Contact	NGR
151	**Potentially Infilled Land (Water)** Use: Unknown Filled Ground (Pond, marsh, river, stream, dock etc) Date of Mapping: 1923	A9NW (SE)	565	-	385150 398510
152	**Potentially Infilled Land (Water)** Use: Unknown Filled Ground (Pond, marsh, river, stream, dock etc) Date of Mapping: 1909	A8NE (SE)	570	-	384965 398341
153	**Potentially Infilled Land (Water)** Use: Unknown Filled Ground (Pond, marsh, river, stream, dock etc) Date of Mapping: 1909	A9NW (SE)	571	-	385134 398481
154	**Potentially Infilled Land (Water)** Use: Unknown Filled Ground (Pond, marsh, river, stream, dock etc) Date of Mapping: 1894	A9NW (SE)	573	-	385139 398485
155	**Potentially Infilled Land (Water)** Use: Unknown Filled Ground (Pond, marsh, river, stream, dock etc) Date of Mapping: 1894	A18SW (N)	575	-	384488 399434
156	**Potentially Infilled Land (Water)** Use: Unknown Filled Ground (Pond, marsh, river, stream, dock etc) Date of Mapping: 1848	A18SW (N)	670	-	384440 399517
157	**Potentially Infilled Land (Water)** Use: Unknown Filled Ground (Pond, marsh, river, stream, dock etc) Date of Mapping: 1909	A18NW (N)	697	-	384466 399555
158	**Potentially Infilled Land (Water)** Use: Unknown Filled Ground (Pond, marsh, river, stream, dock etc) Date of Mapping: 1848	A18NW (N)	728	-	384648 399617
159	**Potentially Infilled Land (Water)** Use: Unknown Filled Ground (Pond, marsh, river, stream, dock etc) Date of Mapping: 1956	A9NW (SE)	740	-	385346 398489
160	**Potentially Infilled Land (Water)** Use: Unknown Filled Ground (Pond, marsh, river, stream, dock etc) Date of Mapping: 1848	A14NE (E)	791	-	385497 398902
161	**Potentially Infilled Land (Water)** Use: Unknown Filled Ground (Pond, marsh, river, stream, dock etc) Date of Mapping: 1848	A18NE (N)	795	-	384850 399664
162	**Potentially Infilled Land (Water)** Use: Unknown Filled Ground (Pond, marsh, river, stream, dock etc) Date of Mapping: 1848	A17SW (NW)	800	-	383961 399266
163	**Potentially Infilled Land (Water)** Use: Unknown Filled Ground (Pond, marsh, river, stream, dock etc) Date of Mapping: 1848	A8SW (S)	824	-	384499 398038
164	**Potentially Infilled Land (Water)** Use: Unknown Filled Ground (Pond, marsh, river, stream, dock etc) Date of Mapping: 1956	A9SW (SE)	827	-	385172 398168
165	**Potentially Infilled Land (Water)** Use: Unknown Filled Ground (Pond, marsh, river, stream, dock etc) Date of Mapping: 1956	A9SW (SE)	829	-	385116 398129
166	**Potentially Infilled Land (Water)** Use: Unknown Filled Ground (Pond, marsh, river, stream, dock etc) Date of Mapping: 1848	A17SW (NW)	836	-	383901 399228
167	**Potentially Infilled Land (Water)** Use: Unknown Filled Ground (Pond, marsh, river, stream, dock etc) Date of Mapping: 1848	A9SW (SE)	838	-	385090 398104
168	**Potentially Infilled Land (Water)** Use: Unknown Filled Ground (Pond, marsh, river, stream, dock etc) Date of Mapping: 1923	A9NE (SE)	839	-	385381 398361
169	**Potentially Infilled Land (Water)** Use: Unknown Filled Ground (Pond, marsh, river, stream, dock etc) Date of Mapping: 1848	A18NE (N)	846	-	385003 399668
170	**Potentially Infilled Land (Water)** Use: Unknown Filled Ground (Pond, marsh, river, stream, dock etc) Date of Mapping: 1848	A17NE (NW)	875	-	384218 399637
171	**Potentially Infilled Land (Water)** Use: Unknown Filled Ground (Pond, marsh, river, stream, dock etc) Date of Mapping: 1923	A9NE (SE)	885	-	385419 398336

Map ID	Details	Quadrant Reference (Compass Direction)	Estimated Distance From Site	Contact	NGR
172	**Potentially Infilled Land (Water)** Use: Unknown Filled Ground (Pond, marsh, river, stream, dock etc) Date of Mapping: 1848	A17SE (NW)	888	-	384015 399487
173	**Potentially Infilled Land (Water)** Use: Unknown Filled Ground (Pond, marsh, river, stream, dock etc) Date of Mapping: 1848	A17NE (NW)	912	-	384064 399569
174	**Potentially Infilled Land (Water)** Use: Unknown Filled Ground (Pond, marsh, river, stream, dock etc) Date of Mapping: 1848	A17NE (NW)	922	-	384091 399604
175	**Potentially Infilled Land (Water)** Use: Unknown Filled Ground (Pond, marsh, river, stream, dock etc) Date of Mapping: 1956	A9NE (SE)	923	-	385357 398203
176	**Potentially Infilled Land (Water)** Use: Unknown Filled Ground (Pond, marsh, river, stream, dock etc) Date of Mapping: 1923	A8SW (S)	932	-	384489 397930
177	**Potentially Infilled Land (Water)** Use: Unknown Filled Ground (Pond, marsh, river, stream, dock etc) Date of Mapping: 1848	A17SW (NW)	934	-	383974 399509
178	**Potentially Infilled Land (Water)** Use: Unknown Filled Ground (Pond, marsh, river, stream, dock etc) Date of Mapping: 1848	A19NW (NE)	944	-	385103 399730
179	**Potentially Infilled Land (Water)** Use: Unknown Filled Ground (Pond, marsh, river, stream, dock etc) Date of Mapping: 1848	A19NW (NE)	954	-	385131 399726
180	**Registered Waste Transfer Sites** Licence Holder: British Gas Plc Licence Reference: 00977 Site Location: Gould Street, Manchester, Greater Manchester Operator Location: As Site Address Authority: Environment Agency - North West Region, South Area Site Category: Transfer Max Input Rate: Undefined Waste Source Restrictions: No known restriction on source of waste Licence Status: Site exempt from licenceExempt Dated: 1st June 1995 Preceded By Licence: Not Given Superseded By Licence: Not Given Positional Accuracy: Manually positioned to the address or location Boundary Quality: Not Supplied Authorised Waste Licenced Wastes Not To Hand	A13NE (N)	312	2	384700 399200
181	**Registered Waste Transfer Sites** Licence Holder: Greater Manchester Police Licence Reference: 01049 Site Location: Collyhurst Vehicle Compound, Rochdale Road, Manchester, Greater Manchester Operator Location: Chester House, Boyer Street, STRETFORD, Greater Manchester, M16 0RE Authority: Environment Agency - North West Region, South Area Site Category: Transfer Max Input Rate: Small (Equal to or greater than 10,000 and less than 25,000 tonnes per year) Waste Source Restrictions: No known restriction on source of waste Licence Status: Licence lapsed/cancelled/defunct/not applicable/surrenderedCancelled Dated: 1st August 1994 Preceded By Licence: Not Given Superseded By Licence: Not Given Positional Accuracy: Manually positioned to the road within the address or location Boundary Quality: Not Supplied Authorised Waste Elect.Fittings/Fixtures/Appliances Empty Used Containers Gmwda Group 5 - As Part Of Vehicles Scrap Mach'Y/Equip. - Ferrous/Non-Ferr Prohibited Waste Explosive Waste Items Contam.With Pcb'S Liquid/Sludge Waste N.O.S. Press'D Containers Or Waste Therein Special Wastes N.O.S. Waste N.O.S Whether/Not Pack./Pre-Trt Waste Violently React With Water	A18SE (NE)	470	2	384900 399300

Map ID	Details	Quadrant Reference (Compass Direction)	Estimated Distance From Site	Contact	NGR
182	**Registered Waste Transfer Sites** Licence Holder: Placemix Ltd Licence Reference: EAWML50017 Site Location: Hargreaves Street, MANCHESTER, Greater Manchester, M4 4EJ Operator Location: Hargreaves Street, MANCHESTER, Greater Manchester, M4 4EJ Authority: Environment Agency - North West Region, South Area Site Category: Transfer Max Input Rate: Small (Equal to or greater than 10,000 and less than 25,000 tonnes per year) Waste Source Restrictions: No known restriction on source of waste Licence Status: Operational as far as is knownOperational Dated: 31st March 2000 Preceded By Licence: Not Given Superseded By Licence: Not Given Positional Accuracy: Manually positioned to the address or location Boundary Quality: Not Supplied Authorised Waste: Contaminated Soil Degradable Commercial Waste (As In Post'98 E.A.Lics & Equivalent To 22.09.02) Degradable Household Waste (As In Post'98 E.A.Lics & Equivalent To 22.09.01) Degradable Industrial Waste (As In Post'98 E.A.Lics & Equivalent To 22.09.03) Inert Materials (As In Post'98 E.A.Lics And Equivalent To 21.00.00) - Comprising Maximum Storage In Licence Maximum Waste Permitted By Licence Metal Waste/Scrap Metal (As In Post'98 E.A.Lics And Equivalent To 23.00.00) Prohibited Waste: Liquid Wastes Other Waste/Waste Not Otherwise Specified Powders In Bulk Sludge Wastes Special Waste (As In Epa 1990:S62 Of 1996 Regs)	A18SW (N)	587	2	384485 399445

Map ID	Details	Quadrant Reference (Compass Direction)	Estimated Distance From Site	Contact	NGR
	BGS 1:625,000 Solid Geology Description: Triassic Rocks (Undifferentiated)	A13NW (SW)	0	1	384681 398865
	BGS Estimated Soil Chemistry Source: British Geological Survey, National Geoscience Information Service Soil Sample Type: Rural Soil Arsenic Concentration: 15 - 25 mg/kg Cadmium Concentration: <1.8 mg/kg Chromium Concentration: 60 - 90 mg/kg Lead Concentration: 100 - 200 mg/kg Nickel Concentration: 30 - 45 mg/kg	A13NW (SW)	0	1	384681 398865
	BGS Estimated Soil Chemistry Source: British Geological Survey, National Geoscience Information Service Soil Sample Type: Rural Soil Arsenic Concentration: 15 - 25 mg/kg Cadmium Concentration: <1.8 mg/kg Chromium Concentration: 60 - 90 mg/kg Lead Concentration: 200 - 300 mg/kg Nickel Concentration: 30 - 45 mg/kg	A13NW (NW)	204	1	384500 399000
	BGS Estimated Soil Chemistry Source: British Geological Survey, National Geoscience Information Service Soil Sample Type: Rural Soil Arsenic Concentration: 25 - 35 mg/kg Cadmium Concentration: <1.8 mg/kg Chromium Concentration: 60 - 90 mg/kg Lead Concentration: 100 - 200 mg/kg Nickel Concentration: 15 - 30 mg/kg	A13NE (E)	270	1	384964 398945
	BGS Estimated Soil Chemistry Source: British Geological Survey, National Geoscience Information Service Soil Sample Type: Rural Soil Arsenic Concentration: 25 - 35 mg/kg Cadmium Concentration: <1.8 mg/kg Chromium Concentration: 60 - 90 mg/kg Lead Concentration: 200 - 300 mg/kg Nickel Concentration: <15 mg/kg	A18SW (NW)	460	1	384477 399305
	BGS Estimated Soil Chemistry Source: British Geological Survey, National Geoscience Information Service Soil Sample Type: Rural Soil Arsenic Concentration: 25 - 35 mg/kg Cadmium Concentration: <1.8 mg/kg Chromium Concentration: 60 - 90 mg/kg Lead Concentration: 100 - 200 mg/kg Nickel Concentration: <15 mg/kg	A18SW (N)	461	1	384500 399317
	BGS Estimated Soil Chemistry Source: British Geological Survey, National Geoscience Information Service Soil Sample Type: Rural Soil Arsenic Concentration: 25 - 35 mg/kg Cadmium Concentration: <1.8 mg/kg Chromium Concentration: 60 - 90 mg/kg Lead Concentration: 100 - 200 mg/kg Nickel Concentration: 30 - 45 mg/kg	A14NW (E)	486	1	385158 399043

Map ID	Details	Quadrant Reference (Compass Direction)	Estimated Distance From Site	Contact	NGR
	BGS Estimated Soil Chemistry Source: British Geological Survey, National Geoscience Information Service Soil Sample Type: Rural Soil Arsenic Concentration: 25 - 35 mg/kg Cadmium Concentration: <1.8 mg/kg Chromium Concentration: 60 - 90 mg/kg Lead Concentration: 100 - 200 mg/kg Nickel Concentration: <15 mg/kg	A12NE (W)	519	1	384153 399000
	BGS Estimated Soil Chemistry Source: British Geological Survey, National Geoscience Information Service Soil Sample Type: Rural Soil Arsenic Concentration: 15 - 25 mg/kg Cadmium Concentration: <1.8 mg/kg Chromium Concentration: 60 - 90 mg/kg Lead Concentration: 200 - 300 mg/kg Nickel Concentration: 30 - 45 mg/kg	A18SW (NW)	548	1	384445 399388
	BGS Estimated Soil Chemistry Source: British Geological Survey, National Geoscience Information Service Soil Sample Type: Rural Soil Arsenic Concentration: 15 - 25 mg/kg Cadmium Concentration: <1.8 mg/kg Chromium Concentration: 60 - 90 mg/kg Lead Concentration: 100 - 200 mg/kg Nickel Concentration: 30 - 45 mg/kg	A18SW (N)	556	1	384500 399418
	BGS Estimated Soil Chemistry Source: British Geological Survey, National Geoscience Information Service Soil Sample Type: Rural Soil Arsenic Concentration: 25 - 35 mg/kg Cadmium Concentration: <1.8 mg/kg Chromium Concentration: 40 - 60 mg/kg Lead Concentration: 100 - 200 mg/kg Nickel Concentration: 15 - 30 mg/kg	A18SE (N)	595	1	384686 399484
	BGS Estimated Soil Chemistry Source: British Geological Survey, National Geoscience Information Service Soil Sample Type: Rural Soil Arsenic Concentration: 35 - 45 mg/kg Cadmium Concentration: <1.8 mg/kg Chromium Concentration: 40 - 60 mg/kg Lead Concentration: 100 - 200 mg/kg Nickel Concentration: 15 - 30 mg/kg	A18NE (N)	710	1	384795 399589
	BGS Estimated Soil Chemistry Source: British Geological Survey, National Geoscience Information Service Soil Sample Type: Rural Soil Arsenic Concentration: 15 - 25 mg/kg Cadmium Concentration: <1.8 mg/kg Chromium Concentration: 60 - 90 mg/kg Lead Concentration: 200 - 300 mg/kg Nickel Concentration: 15 - 30 mg/kg	A12NW (W)	732	1	383936 399000

Map ID	Details	Quadrant Reference (Compass Direction)	Estimated Distance From Site	Contact	NGR
	BGS Estimated Soil Chemistry Source: British Geological Survey, National Geoscience Information Service Soil Sample Type: Rural Soil Arsenic Concentration: 25 - 35 mg/kg Cadmium Concentration: <1.8 mg/kg Chromium Concentration: 40 - 60 mg/kg Lead Concentration: 100 - 200 mg/kg Nickel Concentration: 15 - 30 mg/kg	A18NE (N)	742	1	384826 399615
	BGS Estimated Soil Chemistry Source: British Geological Survey, National Geoscience Information Service Soil Sample Type: Rural Soil Arsenic Concentration: 25 - 35 mg/kg Cadmium Concentration: <1.8 mg/kg Chromium Concentration: 60 - 90 mg/kg Lead Concentration: 100 - 200 mg/kg Nickel Concentration: 15 - 30 mg/kg	A14NE (E)	760	1	385422 399119
	BGS Estimated Soil Chemistry Source: British Geological Survey, National Geoscience Information Service Soil Sample Type: Rural Soil Arsenic Concentration: 25 - 35 mg/kg Cadmium Concentration: <1.8 mg/kg Chromium Concentration: 60 - 90 mg/kg Lead Concentration: 100 - 200 mg/kg Nickel Concentration: 30 - 45 mg/kg	A18NE (N)	779	1	384809 399656
	BGS Estimated Soil Chemistry Source: British Geological Survey, National Geoscience Information Service Soil Sample Type: Rural Soil Arsenic Concentration: 25 - 35 mg/kg Cadmium Concentration: <1.8 mg/kg Chromium Concentration: 60 - 90 mg/kg Lead Concentration: 100 - 200 mg/kg Nickel Concentration: <15 mg/kg	A8SE (S)	838	1	384687 398002
183	**BGS Recorded Mineral Sites** Site Name: Strangeways Brick Field Location: Strangeways, Manchester, Lancashire Source: British Geological Survey, National Geoscience Information Service Reference: 95108 Type: Opencast **Status: Ceased** Operator: Unknown Operator Operator Location: Not Supplied Periodic Type: Quaternary, Devensian Geology: Till, Devensian Commodity: Common Clay and Shale Positional Accuracy: Located by supplier to within 10m	A17SW (NW)	981	1	383894 399487
184	**BGS Recorded Mineral Sites** Site Name: St. George'S Colliery Location: Collyhurst, Manchester, Lancashire Source: British Geological Survey, National Geoscience Information Service Reference: 131312 Type: Underground **Status: Ceased** Operator: Unknown Operator Operator Location: Not Supplied Periodic Type: Carboniferous Geology: Pennine Coal Measures Group Commodity: Coal - Deep Positional Accuracy: Located by supplier to within 10m	A19NW (NE)	990	1	385300 399655

Map ID	Details	Quadrant Reference (Compass Direction)	Estimated Distance From Site	Contact	NGR
185	**BGS Recorded Mineral Sites** Site Name: Newton Brook Brick Field Location: Miles Platting, Manchester, Lancashire Source: British Geological Survey, National Geoscience Information Service Reference: 243075 Type: Opencast **Status: Ceased** Operator: Unknown Operator Operator Location: Not Supplied Periodic Type: Quaternary, Devensian Geology: Till, Devensian Commodity: Common Clay and Shale Positional Accuracy: Located by supplier to within 10m	A14NE (E)	1000	1	385657 399174
	BGS Measured Urban Soil Chemistry Source: British Geological Survey, National Geoscience Information Service Grid: 384910, 398840 Soil Sample Type: Topsoil Sample Area: Manchester Arsenic Measured Concentration: 13.10 mg/kg Cadmium Measured Concentration: 0.30 mg/kg Chromium Measured Concentration: 67.10 mg/kg Lead Measured Concentration: 69.30 mg/kg Nickel Measured Concentration: 19.70 mg/kg	A13SE (E)	204	1	384910 398840
	BGS Measured Urban Soil Chemistry Source: British Geological Survey, National Geoscience Information Service Grid: 384360, 398920 Soil Sample Type: Topsoil Sample Area: Manchester Arsenic Measured Concentration: 15.00 mg/kg Cadmium Measured Concentration: 0.30 mg/kg Chromium Measured Concentration: 50.90 mg/kg Lead Measured Concentration: 198.50 mg/kg Nickel Measured Concentration: 17.70 mg/kg	A13NW (W)	300	1	384360 398920
	BGS Measured Urban Soil Chemistry Source: British Geological Survey, National Geoscience Information Service Grid: 384410, 399180 Soil Sample Type: Topsoil Sample Area: Manchester Arsenic Measured Concentration: 19.40 mg/kg Cadmium Measured Concentration: 1.00 mg/kg Chromium Measured Concentration: 63.00 mg/kg Lead Measured Concentration: 254.00 mg/kg Nickel Measured Concentration: 24.90 mg/kg	A13NW (NW)	392	1	384410 399180
	BGS Measured Urban Soil Chemistry Source: British Geological Survey, National Geoscience Information Service Grid: 384870, 399280 Soil Sample Type: Topsoil Sample Area: Manchester Arsenic Measured Concentration: 23.80 mg/kg Cadmium Measured Concentration: 1.60 mg/kg Chromium Measured Concentration: 78.20 mg/kg Lead Measured Concentration: 303.90 mg/kg Nickel Measured Concentration: 25.60 mg/kg	A18SE (NE)	438	1	384870 399280

Map ID	Details	Quadrant Reference (Compass Direction)	Estimated Distance From Site	Contact	NGR
	BGS Measured Urban Soil Chemistry Source: British Geological Survey, National Geoscience Information Service Grid: 385340, 398840 Soil Sample Type: Topsoil Sample Area: Manchester Arsenic Measured Concentration: 21.00 mg/kg Cadmium Measured Concentration: 1.20 mg/kg Chromium Measured Concentration: 64.00 mg/kg Lead Measured Concentration: 153.20 mg/kg Nickel Measured Concentration: 19.80 mg/kg	A14SW (E)	633	1	385340 398840
	BGS Measured Urban Soil Chemistry Source: British Geological Survey, National Geoscience Information Service Grid: 384750, 398170 Soil Sample Type: Topsoil Sample Area: Manchester Arsenic Measured Concentration: 15.60 mg/kg Cadmium Measured Concentration: 0.50 mg/kg Chromium Measured Concentration: 83.30 mg/kg Lead Measured Concentration: 178.60 mg/kg Nickel Measured Concentration: 23.50 mg/kg	A8SE (S)	673	1	384750 398170
	BGS Measured Urban Soil Chemistry Source: British Geological Survey, National Geoscience Information Service Grid: 384380, 398240 Soil Sample Type: Topsoil Sample Area: Manchester Arsenic Measured Concentration: 2.50 mg/kg Cadmium Measured Concentration: 0.30 mg/kg Chromium Measured Concentration: 28.60 mg/kg Lead Measured Concentration: 20.10 mg/kg Nickel Measured Concentration: 5.40 mg/kg	A8NW (SW)	675	1	384380 398240
	BGS Measured Urban Soil Chemistry Source: British Geological Survey, National Geoscience Information Service Grid: 385210, 399340 Soil Sample Type: Topsoil Sample Area: Manchester Arsenic Measured Concentration: 30.70 mg/kg Cadmium Measured Concentration: 1.20 mg/kg Chromium Measured Concentration: 117.70 mg/kg Lead Measured Concentration: 110.50 mg/kg Nickel Measured Concentration: 67.20 mg/kg	A19SW (NE)	695	1	385210 399340
	BGS Measured Urban Soil Chemistry Source: British Geological Survey, National Geoscience Information Service Grid: 384780, 399670 Soil Sample Type: Topsoil Sample Area: Manchester Arsenic Measured Concentration: 33.40 mg/kg Cadmium Measured Concentration: 2.00 mg/kg Chromium Measured Concentration: 93.40 mg/kg Lead Measured Concentration: 564.60 mg/kg Nickel Measured Concentration: 49.90 mg/kg	A18NE (N)	788	1	384780 399670

Map ID	Details	Quadrant Reference (Compass Direction)	Estimated Distance From Site	Contact	NGR
	BGS Measured Urban Soil Chemistry Source: British Geological Survey, National Geoscience Information Service Grid: 383870, 398810 Soil Sample Type: Topsoil Sample Area: Manchester Arsenic Measured Concentration: 10.50 mg/kg Cadmium Measured Concentration: 0.30 mg/kg Chromium Measured Concentration: 43.80 mg/kg Lead Measured Concentration: 67.70 mg/kg Nickel Measured Concentration: 13.20 mg/kg	A12SW (W)	788	1	383870 398810
	BGS Measured Urban Soil Chemistry Source: British Geological Survey, National Geoscience Information Service Grid: 385290, 398180 Soil Sample Type: Topsoil Sample Area: Manchester Arsenic Measured Concentration: 32.90 mg/kg Cadmium Measured Concentration: 0.90 mg/kg Chromium Measured Concentration: 93.40 mg/kg Lead Measured Concentration: 438.40 mg/kg Nickel Measured Concentration: 37.30 mg/kg	A9SW (SE)	892	1	385290 398180
	BGS Urban Soil Chemistry Averages Source: British Geological Survey, National Geoscience Information Service Sample Area: Manchester Count Id: 300 Arsenic Minimum Concentration: 3.00 mg/kg Arsenic Average Concentration: 28.00 mg/kg Arsenic Maximum Concentration: 1008.00 mg/kg Cadmium Minimum Concentration: 0.30 mg/kg Cadmium Average Concentration: 1.40 mg/kg Cadmium Maximum Concentration: 80.30 mg/kg Chromium Minimum Concentration: 29.00 mg/kg Chromium Average Concentration: 92.00 mg/kg Chromium Maximum Concentration: 1252.00 mg/kg Lead Minimum Concentration: 20.00 mg/kg Lead Average Concentration: 270.00 mg/kg Lead Maximum Concentration: 2687.00 mg/kg Nickel Minimum Concentration: 5.00 mg/kg Nickel Average Concentration: 32.00 mg/kg Nickel Maximum Concentration: 137.00 mg/kg	A13NW (SW)	0	1	384681 398865
	Coal Mining Affected Areas Description: In an area which may be affected by coal mining activity. It is recommended that a coal mining report is obtained from the Coal Authority. Contact details are included in the Useful Contacts section of this report.	A13NW (SW)	0	8	384681 398865
	Mining Instability Mining Evidence: Inconclusive Coal Mining Source: Ove Arup & Partners Boundary Quality: As Supplied	A13NW (SW)	0	-	384681 398865
	Non Coal Mining Areas of Great Britain No Hazard				
	Potential for Collapsible Ground Stability Hazards Hazard Potential: Very Low Source: British Geological Survey, National Geoscience Information Service	A13NW (SW)	0	1	384681 398865

Map ID	Details	Quadrant Reference (Compass Direction)	Estimated Distance From Site	Contact	NGR
	Potential for Compressible Ground Stability Hazards Hazard Potential: No Hazard Source: British Geological Survey, National Geoscience Information Service	A13NW (SW)	0	1	384681 398865
	Potential for Compressible Ground Stability Hazards Hazard Potential: Very Low Source: British Geological Survey, National Geoscience Information Service	A13NW (N)	201	1	384676 399090
	Potential for Ground Dissolution Stability Hazards Hazard Potential: No Hazard Source: British Geological Survey, National Geoscience Information Service	A13NW (SW)	0	1	384681 398865
	Potential for Landslide Ground Stability Hazards Hazard Potential: Very Low Source: British Geological Survey, National Geoscience Information Service	A13NW (SW)	0	1	384681 398865
	Potential for Running Sand Ground Stability Hazards Hazard Potential: Very Low Source: British Geological Survey, National Geoscience Information Service	A13NW (SW)	0	1	384681 398865
	Potential for Shrinking or Swelling Clay Ground Stability Hazards Hazard Potential: Very Low Source: British Geological Survey, National Geoscience Information Service	A13NW (SW)	0	1	384681 398865
	Radon Potential - Radon Affected Areas Affected Area: The property is in a Lower probability radon area (less than 1% of homes are estimated to be at or above the Action Level). Source: British Geological Survey, National Geoscience Information Service	A13NW (SW)	0	1	384681 398865
	Radon Potential - Radon Protection Measures Protection Measure: No radon protective measures are necessary in the construction of new dwellings or extensions Source: British Geological Survey, National Geoscience Information Service	A13NW (SW)	0	1	384681 398865

Map ID	Details	Quadrant Reference (Compass Direction)	Estimated Distance From Site	Contact	NGR
186	**Contemporary Trade Directory Entries** Name: C & S Location: 2-4, Goulden Street, Manchester, M4 5EW Classification: Garage Services **Status: Inactive** Positional Accuracy: Automatically positioned to the address	A13NE (NE)	17	-	384704 398885
187	**Contemporary Trade Directory Entries** Name: Kayani Location: 28, Mason Street, Manchester, M4 5EY Classification: Clothing & Fabrics - Manufacturers **Status: Inactive** Positional Accuracy: Automatically positioned to the address	A13SW (W)	31	-	384625 398864
187	**Contemporary Trade Directory Entries** Name: Euro Clothing Location: 30a, Mason Street, Manchester, M4 5EY Classification: Clothing & Fabrics - Manufacturers **Status: Inactive** Positional Accuracy: Automatically positioned to the address	A13NW (NW)	39	-	384629 398898
187	**Contemporary Trade Directory Entries** Name: Al-Katib Technology Location: 30a, Mason Street, Manchester, Lancashire, M4 5EY Classification: Electronic Equipment - Manufacturers & Assemblers **Status: Inactive** Positional Accuracy: Manually positioned to the address or location	A13NW (NW)	39	-	384629 398898
187	**Contemporary Trade Directory Entries** Name: Diana Design Location: A, 30, Mason Street, Manchester, Lancashire, M4 5EY Classification: Clothing & Fabrics - Manufacturers **Status: Inactive** Positional Accuracy: Automatically positioned to the address	A13NW (NW)	39	-	384629 398898
187	**Contemporary Trade Directory Entries** Name: Alterlist Ltd Location: 32, Mason Street, Manchester, M4 5EY Classification: Clothing & Fabrics - Manufacturers **Status: Inactive** Positional Accuracy: Automatically positioned to the address	A13NW (NW)	40	-	384637 398909
187	**Contemporary Trade Directory Entries** Name: New Fashion Location: 32, Mason Street, Manchester, M4 5EY Classification: Clothing & Fabrics - Manufacturers **Status: Inactive** Positional Accuracy: Automatically positioned to the address	A13NW (NW)	40	-	384637 398909
187	**Contemporary Trade Directory Entries** Name: Fax Tip Ltd Location: 32, Mason Street, Manchester, M4 5EY Classification: Bags, Belts & Accessories - Manufacturers & Suppliers **Status: Inactive** Positional Accuracy: Automatically positioned to the address	A13NW (NW)	40	-	384637 398909
187	**Contemporary Trade Directory Entries** Name: Tamora Fashions Location: 30 Mason St, Manchester, M4 5EY Classification: Clothing & Fabrics - Manufacturers **Status: Inactive** Positional Accuracy: Manually positioned to the address or location	A13NW (NW)	40	-	384628 398898
187	**Contemporary Trade Directory Entries** Name: Usman Fashions M C R Ltd Location: 32, Mason Street, Manchester, M4 5EY Classification: Clothing & Fabrics - Manufacturers **Status: Active** Positional Accuracy: Automatically positioned to the address	A13NW (NW)	41	-	384636 398909
187	**Contemporary Trade Directory Entries** Name: Wasp Studios Location: 30a, Mason Street, Manchester, M4 5EY Classification: T-Shirts **Status: Active** Positional Accuracy: Automatically positioned to the address	A13NW (NW)	41	-	384628 398899
188	**Contemporary Trade Directory Entries** Name: Saira Of Manchester Ltd Location: 4 Addington st, Manchester, Greater Manchester, M4 5FQ Classification: Clothing & Fabrics - Manufacturers **Status: Inactive** Positional Accuracy: Manually positioned to the address or location	A13SE (S)	46	-	384694 398794

Map ID	Details	Quadrant Reference (Compass Direction)	Estimated Distance From Site	Contact	NGR
188	**Contemporary Trade Directory Entries** Name: Kwik-Fit Location: 35-39, Oldham Road, Manchester, M4 5FG Classification: Exhaust & Shock Absorber Centres **Status: Inactive** Positional Accuracy: Automatically positioned to the address	A13SE (SE)	53	-	384737 398814
188	**Contemporary Trade Directory Entries** Name: Trade N Save Location: 27-31 Oldham Rd, Manchester, Lancashire, M4 5FG Classification: Car Dealers **Status: Inactive** Positional Accuracy: Automatically positioned to the address	A13SE (SE)	53	-	384737 398814
188	**Contemporary Trade Directory Entries** Name: Fiats 4 U Location: 35-39, Oldham Road, Manchester, Lancashire, M4 5FG Classification: Car Component Manufacturers **Status: Inactive** Positional Accuracy: Automatically positioned to the address	A13SE (SE)	53	-	384737 398814
188	**Contemporary Trade Directory Entries** Name: Platting Pallets Location: Oldham Rd, Manchester, M4 5FG Classification: Pallets, Crates & Packing Cases **Status: Inactive** Positional Accuracy: Manually positioned to the road within the address or location	A13SE (SE)	80	-	384754 398792
189	**Contemporary Trade Directory Entries** Name: Euro Clothing Location: Mason St, Manchester, M4 5EY Classification: Clothing & Fabrics - Manufacturers **Status: Inactive** Positional Accuracy: Manually positioned to the road within the address or location	A13NW (W)	58	-	384603 398894
189	**Contemporary Trade Directory Entries** Name: Lucky Knitwear Ltd Location: 53, Marshall Street, Manchester, M4 5FU Classification: Knitwear Manufacturers & Wholesalers **Status: Inactive** Positional Accuracy: Automatically positioned to the address	A13NW (NW)	97	-	384570 398913
189	**Contemporary Trade Directory Entries** Name: Eden Fashions Ltd Location: 53, Marshall Street, Manchester, M4 5FU Classification: Clothing & Fabrics - Manufacturers **Status: Inactive** Positional Accuracy: Automatically positioned to the address	A13NW (NW)	97	-	384570 398913
190	**Contemporary Trade Directory Entries** Name: County Panels Location: 55, Cable Street, Manchester, M4 5DF Classification: Window Frame Manufacturers **Status: Inactive** Positional Accuracy: Automatically positioned to the address	A13SW (W)	62	-	384604 398834
190	**Contemporary Trade Directory Entries** Name: A V S Knitwear Ltd Location: 55, Cable Street, Manchester, Lancashire, M4 5DF Classification: Knitwear Manufacturers & Wholesalers **Status: Inactive** Positional Accuracy: Manually positioned to the address or location	A13SW (W)	62	-	384604 398834
190	**Contemporary Trade Directory Entries** Name: U K Panel Location: 55, Cable Street, Manchester, Lancashire, M4 5DF Classification: PVC-U Products - Manufacturers & Suppliers **Status: Inactive** Positional Accuracy: Manually positioned to the address or location	A13SW (W)	62	-	384604 398834
190	**Contemporary Trade Directory Entries** Name: Associated Security Location: Security House, 25, Addington Street, Manchester, M4 5EU Classification: Safes & Vaults - Suppliers & Installers **Status: Inactive** Positional Accuracy: Automatically positioned to the address	A13SW (SW)	63	-	384630 398808
190	**Contemporary Trade Directory Entries** Name: M & S Jaffe Ltd Location: 8, Cable Street, Manchester, M4 5EG Classification: Furniture Manufacturers - Home & Office **Status: Inactive** Positional Accuracy: Automatically positioned to the address	A13SW (S)	70	-	384658 398777

Map ID	Details	Quadrant Reference (Compass Direction)	Estimated Distance From Site	Contact	NGR
190	**Contemporary Trade Directory Entries** Name: E & A Auto Services Location: 15 Cable St, Manchester, Lancashire, M4 5EG Classification: Garage Services **Status: Inactive** Positional Accuracy: Automatically positioned to the address	A13SW (SW)	95	-	384584 398806
190	**Contemporary Trade Directory Entries** Name: The Total Repair Care Co Ltd Location: Swan Building,20 Swan Street, Manchester, Greater Manchester, M4 5JW Classification: Domestic Appliances - Servicing, Repairs & Parts **Status: Active** Positional Accuracy: Automatically positioned to the address	A13SW (SW)	98	-	384616 398773
190	**Contemporary Trade Directory Entries** Name: Sanitising Solutions Location: First Floor, Swan Buildings, 20, Swan Street, Manchester, M4 5JW Classification: Cleaning Materials & Equipment **Status: Inactive** Positional Accuracy: Automatically positioned to the address	A13SW (SW)	98	-	384616 398773
191	**Contemporary Trade Directory Entries** Name: Fashion Mania Location: 13, Mason Street, Manchester, M4 5FT Classification: Clothing & Fabrics - Manufacturers **Status: Inactive** Positional Accuracy: Automatically positioned to the address	A13NW (W)	107	-	384549 398867
191	**Contemporary Trade Directory Entries** Name: Mash Fashions Location: 13, Mason Street, Manchester, M4 5FT Classification: Clothing & Fabrics - Manufacturers **Status: Inactive** Positional Accuracy: Automatically positioned to the address	A13NW (W)	107	-	384549 398867
191	**Contemporary Trade Directory Entries** Name: New Faz Fashions Location: 13, Mason Street, Manchester, M4 5FT Classification: Clothing & Fabrics - Manufacturers **Status: Inactive** Positional Accuracy: Automatically positioned to the address	A13NW (W)	107	-	384549 398867
191	**Contemporary Trade Directory Entries** Name: Milano Knitting Co Location: 13, Mason Street, Manchester, M4 5FT Classification: Knitwear Manufacturers & Wholesalers **Status: Inactive** Positional Accuracy: Automatically positioned to the address	A13NW (W)	107	-	384549 398867
191	**Contemporary Trade Directory Entries** Name: Daisy Fashions Ltd Location: 13, Mason Street, Manchester, M4 5FT Classification: Clothing & Fabrics - Manufacturers **Status: Inactive** Positional Accuracy: Automatically positioned to the address	A13NW (W)	107	-	384549 398867
191	**Contemporary Trade Directory Entries** Name: Mcewen Location: 13, Mason Street, Manchester, M4 5FT Classification: Engineers - General **Status: Inactive** Positional Accuracy: Automatically positioned to the address	A13NW (W)	107	-	384549 398867
191	**Contemporary Trade Directory Entries** Name: Uk Panel Location: 55, Cable Street, Manchester, Lancashire, M4 5DF Classification: PVC-U Products - Manufacturers & Suppliers **Status: Inactive** Positional Accuracy: Manually positioned to the address or location	A13SW (W)	139	-	384518 398847
191	**Contemporary Trade Directory Entries** Name: Instep Location: 55, Cable Street, Manchester, Lancashire, M4 5DF Classification: Clothing & Fabrics - Manufacturers **Status: Inactive** Positional Accuracy: Manually positioned to the address or location	A13SW (W)	139	-	384518 398847
192	**Contemporary Trade Directory Entries** Name: 1st Central Locksmiths Location: 51-55, Oldham Road, Manchester, M4 5FS Classification: Safes & Vaults - Suppliers & Installers **Status: Inactive** Positional Accuracy: Automatically positioned to the address	A13SE (E)	109	-	384816 398859

Map ID	Details	Quadrant Reference (Compass Direction)	Estimated Distance From Site	Contact	NGR
193	**Contemporary Trade Directory Entries** Name: Smithfield Service Station Location: 12, Rochdale Road, Manchester, M4 4JR Classification: Garage Services **Status: Inactive** Positional Accuracy: Automatically positioned to the address	A13NW (NW)	118	-	384592 398975
194	**Contemporary Trade Directory Entries** Name: Direct Janitorial Supplies Location: 52-54, Oldham Road, Manchester, M4 5EE Classification: Cleaning Materials & Equipment **Status: Inactive** Positional Accuracy: Automatically positioned to the address	A13SE (SE)	121	-	384807 398792
194	**Contemporary Trade Directory Entries** Name: Advanced Commercial Kitchens Ltd Location: 60, Oldham Road, Manchester, M4 5EE Classification: Catering Equipment **Status: Inactive** Positional Accuracy: Automatically positioned to the address	A13SE (SE)	133	-	384827 398804
194	**Contemporary Trade Directory Entries** Name: Compass Development Uk Ltd Location: 64, Oldham Road, Manchester, M4 5EE Classification: Road Haulage Services **Status: Active** Positional Accuracy: Automatically positioned to the address	A13SE (E)	138	-	384837 398812
195	**Contemporary Trade Directory Entries** Name: Luton Engineering Services S W Ltd Location: 6, Swan Street, Manchester, M4 5JN Classification: Engineering Services **Status: Active** Positional Accuracy: Automatically positioned to the address	A13SW (SW)	126	-	384624 398733
195	**Contemporary Trade Directory Entries** Name: Luton Engineering Services Location: 6 Swan St, Manchester, Lancashire, M4 5JN Classification: Engineering Services **Status: Inactive** Positional Accuracy: Manually positioned to the address or location	A13SW (SW)	126	-	384624 398732
195	**Contemporary Trade Directory Entries** Name: Unique Design Ltd Location: 19-23, Swan Street, Manchester, M4 5JJ Classification: Clothing & Fabrics - Manufacturers **Status: Inactive** Positional Accuracy: Automatically positioned to the address	A13SW (SW)	165	-	384578 398718
195	**Contemporary Trade Directory Entries** Name: New Beach Retail Ltd Location: 75, Tib Street, Manchester, M4 1LS Classification: Distribution Services **Status: Active** Positional Accuracy: Automatically positioned to the address	A13SW (SW)	174	-	384598 398692
195	**Contemporary Trade Directory Entries** Name: Quality Engineering Design Ltd Location: 77, Tib Street, Manchester, M4 1LS Classification: Mechanical Engineers **Status: Inactive** Positional Accuracy: Automatically positioned to the address	A13SW (SW)	174	-	384598 398692
195	**Contemporary Trade Directory Entries** Name: Quality Engineering Design Location: 77, Tib Street, Manchester, M4 1LS Classification: Mechanical Engineers **Status: Active** Positional Accuracy: Automatically positioned to the address	A13SW (SW)	174	-	384598 398692
196	**Contemporary Trade Directory Entries** Name: Serious Clean Location: 5 Luna Street, Manchester, Greater Manchester, M4 5LX Classification: Commercial Cleaning Services **Status: Active** Positional Accuracy: Automatically positioned to the address	A13SE (S)	164	-	384736 398683
197	**Contemporary Trade Directory Entries** Name: Dallas Knitwear Manchester Ltd Location: 2, Rochdale Road, Manchester, M4 4JR Classification: Knitwear Manufacturers & Wholesalers **Status: Inactive** Positional Accuracy: Automatically positioned to the address	A13NW (W)	168	-	384487 398869

Map ID	Details	Quadrant Reference (Compass Direction)	Estimated Distance From Site	Contact	NGR
197	**Contemporary Trade Directory Entries** Name: Xenos Clothing Location: 60-64, Swan Street, Manchester, M4 5JU Classification: Children & Babywear - Manufacturers & Wholesalers **Status: Active** Positional Accuracy: Automatically positioned to the address	A13SW (W)	168	-	384488 398848
197	**Contemporary Trade Directory Entries** Name: A1 Knitwear Ltd Location: 2, Rochdale Road, Manchester, M4 4JR Classification: Knitwear Manufacturers & Wholesalers **Status: Inactive** Positional Accuracy: Automatically positioned to the address	A13NW (W)	168	-	384487 398869
197	**Contemporary Trade Directory Entries** Name: Readyplus Ltd Location: 2, Rochdale Road, Manchester, M4 4JR Classification: Knitwear Manufacturers & Wholesalers **Status: Inactive** Positional Accuracy: Automatically positioned to the address	A13NW (W)	168	-	384487 398869
197	**Contemporary Trade Directory Entries** Name: N Q Fireplace Studio Location: 60-64, Swan Street, Manchester, Lancashire, M4 5JU Classification: Fireplaces & Mantelpieces **Status: Active** Positional Accuracy: Automatically positioned to the address	A13SW (W)	168	-	384488 398848
197	**Contemporary Trade Directory Entries** Name: Readyplus Location: 2, Rochdale Road, Manchester, Lancashire, M4 4JR Classification: Clothing & Fabrics - Manufacturers **Status: Inactive** Positional Accuracy: Automatically positioned to the address	A13NW (W)	168	-	384487 398869
197	**Contemporary Trade Directory Entries** Name: Barkat Knitwear Manufacturing Co Ltd Location: 2, Rochdale Road, Manchester, M4 4JR Classification: Knitwear Manufacturers & Wholesalers **Status: Inactive** Positional Accuracy: Automatically positioned to the address	A13NW (W)	168	-	384487 398869
197	**Contemporary Trade Directory Entries** Name: Gavidero Clothing Co Location: 68, Swan Street, Manchester, M4 5JU Classification: Clothing & Fabrics - Manufacturers **Status: Inactive** Positional Accuracy: Automatically positioned to the address	A13SW (W)	175	-	384481 398854
198	**Contemporary Trade Directory Entries** Name: Diamond Trading Co Location: 7-9, Swan Street, Manchester, M4 5JJ Classification: Clothing & Fabrics - Manufacturers **Status: Inactive** Positional Accuracy: Automatically positioned to the address	A13SW (S)	168	-	384619 398687
199	**Contemporary Trade Directory Entries** Name: Best Knitwear Ltd Location: 24-28, George Leigh Street, Manchester, M4 5DQ Classification: Knitwear Manufacturers & Wholesalers **Status: Active** Positional Accuracy: Automatically positioned to the address	A13SE (SE)	202	-	384809 398678
199	**Contemporary Trade Directory Entries** Name: Al-Murid Pleating Co Location: 24-28, George Leigh Street, Manchester, M4 5DQ Classification: Clothing & Fabrics - Manufacturers **Status: Inactive** Positional Accuracy: Automatically positioned to the address	A13SE (SE)	202	-	384809 398678
199	**Contemporary Trade Directory Entries** Name: Sam Knitwear Ltd Location: 24-28, George Leigh Street, Manchester, M4 5DQ Classification: Knitwear Manufacturers & Wholesalers **Status: Active** Positional Accuracy: Automatically positioned to the address	A13SE (SE)	202	-	384809 398678
199	**Contemporary Trade Directory Entries** Name: V A Clean Location: 46, Henry Street, Manchester, M4 5DD Classification: Cleaning Services - Domestic **Status: Active** Positional Accuracy: Automatically positioned to the address	A13SE (SE)	238	-	384813 398637

Map ID	Details	Quadrant Reference (Compass Direction)	Estimated Distance From Site	Contact	NGR
199	**Contemporary Trade Directory Entries** Name: Blossom Motor Co Location: 27, Gun Street, Manchester, M4 5DN Classification: Garage Services **Status: Active** Positional Accuracy: Automatically positioned to the address	A13SE (SE)	239	-	384804 398630
200	**Contemporary Trade Directory Entries** Name: J J Blackledge (Manchester) Ltd Location: 16, Sharp Street, Manchester, M4 4BZ Classification: Leather Garments & Products **Status: Inactive** Positional Accuracy: Automatically positioned to the address	A13NW (NW)	202	-	384589 399073
201	**Contemporary Trade Directory Entries** Name: Applique Apparel Ltd Location: 110-112, Tib Street, Manchester, M4 1LR Classification: T-Shirts **Status: Active** Positional Accuracy: Automatically positioned to the address	A13SW (SW)	203	-	384595 398661
201	**Contemporary Trade Directory Entries** Name: The White Peg Co Location: 110-112, Tib Street, Manchester, M4 1LR Classification: Laundries & Launderettes **Status: Inactive** Positional Accuracy: Automatically positioned to the address	A13SW (SW)	203	-	384595 398661
201	**Contemporary Trade Directory Entries** Name: Pdc Manchester Location: 129, Oldham Street, Manchester, M4 1LN Classification: Printers **Status: Inactive** Positional Accuracy: Automatically positioned to the address	A13SW (S)	206	-	384605 398652
201	**Contemporary Trade Directory Entries** Name: Pdc (Manchester) Location: 129, Oldham Street, Manchester, M4 1LN Classification: Printers **Status: Inactive** Positional Accuracy: Automatically positioned to the address	A13SW (S)	206	-	384605 398652
201	**Contemporary Trade Directory Entries** Name: Print-Wear Ltd Location: 108 Tib Street, Manchester, Lancashire, M4 1LR Classification: Printers **Status: Inactive** Positional Accuracy: Manually positioned to the address or location	A13SW (SW)	211	-	384590 398654
201	**Contemporary Trade Directory Entries** Name: Berwick Electronics Location: 53, Tib Street, Manchester, M4 1LS Classification: Electrical Goods Sales, Manufacturers & Wholesalers **Status: Inactive** Positional Accuracy: Automatically positioned to the address	A13SW (SW)	232	-	384559 398648
202	**Contemporary Trade Directory Entries** Name: Northern Fires Location: 3-9, Gould Street, Manchester, Lancashire, M4 4BY Classification: Fireplaces & Mantelpieces **Status: Inactive** Positional Accuracy: Automatically positioned to the address	A13NW (N)	203	-	384654 399091
203	**Contemporary Trade Directory Entries** Name: Master Design Ltd Location: 11, Dyche Street, Manchester, M4 4BQ Classification: Clothing & Fabrics - Manufacturers **Status: Inactive** Positional Accuracy: Automatically positioned to the address	A13NW (NW)	209	-	384490 398997
204	**Contemporary Trade Directory Entries** Name: Perfect Auto Repairs Location: 87, Rochdale Road, Manchester, M4 4HY Classification: Garage Services **Status: Active** Positional Accuracy: Automatically positioned to the address	A13NE (N)	230	-	384711 399116
204	**Contemporary Trade Directory Entries** Name: A 1 Tyres N W Ltd Location: 87, Rochdale Road, Manchester, M4 4HY Classification: Tyre Dealers **Status: Active** Positional Accuracy: Automatically positioned to the address	A13NE (N)	231	-	384711 399117

Map ID	Details	Quadrant Reference (Compass Direction)	Estimated Distance From Site	Contact	NGR
204	**Contemporary Trade Directory Entries** Name: A1 Tyres Location: 87, Rochdale Road, Manchester, M4 4HY Classification: Tyre Dealers **Status: Inactive** Positional Accuracy: Automatically positioned to the address	A13NE (N)	231	-	384711 399117
204	**Contemporary Trade Directory Entries** Name: Nationwide Vehicle Deliveries Ltd Location: 87a, Rochdale Road, Manchester, M4 4HY Classification: Freight Forwarders **Status: Inactive** Positional Accuracy: Automatically positioned to the address	A13NE (N)	231	-	384711 399117
204	**Contemporary Trade Directory Entries** Name: Euro-Impex Trading Location: A, 87, Rochdale Road, Manchester, M4 4HY Classification: Tyre Dealers **Status: Inactive** Positional Accuracy: Automatically positioned to the address	A13NE (N)	231	-	384711 399117
204	**Contemporary Trade Directory Entries** Name: Treat Yourselves Location: 87, Rochdale Road, Manchester, M4 4HY Classification: Bags, Belts & Accessories - Manufacturers & Suppliers **Status: Inactive** Positional Accuracy: Automatically positioned to the address	A13NE (N)	231	-	384711 399117
205	**Contemporary Trade Directory Entries** Name: Karo Handbags Location: 19, Sharp Street, Manchester, M4 4BZ Classification: Leather Products - Manufacturers & Suppliers **Status: Inactive** Positional Accuracy: Automatically positioned to the address	A13NW (NW)	230	-	384539 399077
205	**Contemporary Trade Directory Entries** Name: Krupa Bros & Son Location: 19, Sharp Street, Manchester, M4 4BZ Classification: Engineers - General **Status: Inactive** Positional Accuracy: Automatically positioned to the address	A13NW (NW)	230	-	384539 399077
205	**Contemporary Trade Directory Entries** Name: W Wasik Location: 33-35, Simpson Street, Manchester, M4 4BG Classification: Bags, Belts & Accessories - Manufacturers & Suppliers **Status: Inactive** Positional Accuracy: Automatically positioned to the address	A13NW (NW)	241	-	384571 399108
205	**Contemporary Trade Directory Entries** Name: Damaz Purse Manufacturing Co Ltd Location: 18, Sharp Street, Manchester, M4 4BZ Classification: Bags, Belts & Accessories - Manufacturers & Suppliers **Status: Inactive** Positional Accuracy: Automatically positioned to the address	A13NW (NW)	250	-	384543 399103
206	**Contemporary Trade Directory Entries** Name: Amc Graphics Location: Lynx House, 17, Cotton Street, Manchester, M4 6AA Classification: Lithographic Plate Makers **Status: Inactive** Positional Accuracy: Automatically positioned to the address	A13SE (SE)	246	-	384858 398662
206	**Contemporary Trade Directory Entries** Name: Appleyard Press Location: Lynx House, 17, Cotton Street, Manchester, M4 6AA Classification: Printers **Status: Inactive** Positional Accuracy: Automatically positioned to the address	A13SE (SE)	246	-	384858 398662
207	**Contemporary Trade Directory Entries** Name: Miroil Uk Ltd Location: 13, Blossom Street, Manchester, M4 5AF Classification: Catering Equipment **Status: Inactive** Positional Accuracy: Automatically positioned to the address	A13SE (SE)	254	-	384820 398622
207	**Contemporary Trade Directory Entries** Name: Corralls Location: 54-58, Great Ancoats Street, Manchester, M4 5AB Classification: Coal & Smokeless Fuel Merchants & Distributors **Status: Inactive** Positional Accuracy: Automatically positioned to the address	A13SE (SE)	297	-	384822 398574

Map ID	Details	Quadrant Reference (Compass Direction)	Estimated Distance From Site	Contact	NGR
207	**Contemporary Trade Directory Entries** Name: Spray Tech Location: Ground Floor, 16, Blossom Street, Manchester, M4 5AW Classification: Printers Textile **Status: Inactive** Positional Accuracy: Automatically positioned to the address	A13SE (SE)	299	-	384859 398594
207	**Contemporary Trade Directory Entries** Name: Bhana Clothing Location: Ground Floor, 16, Blossom Street, Manchester, Lancashire, M4 5AW Classification: Clothing & Fabrics - Manufacturers **Status: Inactive** Positional Accuracy: Manually positioned to the address or location	A13SE (SE)	299	-	384859 398594
207	**Contemporary Trade Directory Entries** Name: Daisy Fashions Location: 16, Blossom Street, Manchester, Lancashire, M4 5AW Classification: Clothing & Fabrics - Manufacturers **Status: Inactive** Positional Accuracy: Automatically positioned to the address	A13SE (SE)	299	-	384859 398594
208	**Contemporary Trade Directory Entries** Name: Silk Beauty Hair Removal Location: 10, Bradley Street, Manchester, M1 1EH Classification: Electrolysis **Status: Inactive** Positional Accuracy: Automatically positioned to the address	A13SW (S)	257	-	384673 398583
208	**Contemporary Trade Directory Entries** Name: A 2 Z Knitwear Ltd Location: 56, Lever Street, Manchester, M1 1FJ Classification: Knitwear Manufacturers & Wholesalers **Status: Inactive** Positional Accuracy: Automatically positioned to the address	A13SE (S)	259	-	384720 398582
209	**Contemporary Trade Directory Entries** Name: Custom Built Computers Location: 51-52 New Mount St, Manchester, Lancashire, M4 4DE Classification: Computer Manufacturers **Status: Inactive** Positional Accuracy: Manually positioned to the road within the address or location	A13NW (NW)	258	-	384488 399070
209	**Contemporary Trade Directory Entries** Name: Pure Music Manufacturing Ltd Location: 23, New Mount Street, Manchester, Lancashire, M4 4DE Classification: Record, Tape & CD Manufacturers & Wholesalers **Status: Inactive** Positional Accuracy: Manually positioned to the address or location	A13NW (NW)	280	-	384471 399084
209	**Contemporary Trade Directory Entries** Name: Second Hand Hog Roast Machine Location: 19 New Mount Street, Manchester, Greater Manchester, M4 4DE Classification: Catering Equipment **Status: Active** Positional Accuracy: Manually positioned within the geographical locality	A13NW (NW)	281	-	384470 399084
209	**Contemporary Trade Directory Entries** Name: M A Quality Foods Location: 23, New Mount Street, Manchester, Lancashire, M4 4DE Classification: Food Products - Manufacturers **Status: Inactive** Positional Accuracy: Manually positioned to the address or location	A13NW (NW)	281	-	384471 399084
209	**Contemporary Trade Directory Entries** Name: A B M Cleaning Services Ltd Location: 23, New Mount Street, Manchester, Lancashire, M4 4DE Classification: Cleaning Services - Commercial **Status: Inactive** Positional Accuracy: Manually positioned to the address or location	A13NW (NW)	281	-	384471 399084
209	**Contemporary Trade Directory Entries** Name: Cap-Com Music Location: 23, New Mount Street, Manchester, Lancashire, M4 4DE Classification: Gearboxes **Status: Inactive** Positional Accuracy: Manually positioned to the address or location	A13NW (NW)	281	-	384471 399084
209	**Contemporary Trade Directory Entries** Name: B & M Electronics Location: 23, New Mount Street, Manchester, Lancashire, M4 4DE Classification: Electrical Goods Sales, Manufacturers & Wholesalers **Status: Inactive** Positional Accuracy: Manually positioned to the address or location	A13NW (NW)	281	-	384471 399084

Map ID	Details	Quadrant Reference (Compass Direction)	Estimated Distance From Site	Contact	NGR
209	**Contemporary Trade Directory Entries** Name: Home Maids Ltd Location: 23, New Mount Street, Manchester, Lancashire, M4 4DE Classification: Cleaning Services - Domestic **Status: Inactive** Positional Accuracy: Manually positioned to the address or location	A13NW (NW)	281	-	384471 399084
209	**Contemporary Trade Directory Entries** Name: Iron In The City Location: Unit 30,23 New Mount St, Manchester, Lancashire, M4 4DE Classification: Ironing & Home Laundry Services **Status: Inactive** Positional Accuracy: Manually positioned to the address or location	A13NW (NW)	281	-	384470 399084
210	**Contemporary Trade Directory Entries** Name: Seven Brothers Bars Ltd Location: Apartment 802, Ice Plant, 39, Blossom Street, Manchester, M4 6AP Classification: Brewers **Status: Active** Positional Accuracy: Automatically positioned to the address	A13SE (SE)	265	-	384907 398687
211	**Contemporary Trade Directory Entries** Name: Manchester Printing Co Ltd Location: 75, Lever Street, Manchester, M1 1FL Classification: Printers **Status: Inactive** Positional Accuracy: Automatically positioned to the address	A13SW (S)	269	-	384667 398572
211	**Contemporary Trade Directory Entries** Name: Mafana Ltd Location: 65-71, Lever Street, MANCHESTER, M1 1FL Classification: Children & Babywear - Manufacturers & Wholesalers **Status: Inactive** Positional Accuracy: Automatically positioned to the address	A13SW (S)	285	-	384650 398558
212	**Contemporary Trade Directory Entries** Name: Express Motors Location: 47-49, Loom Street, Manchester, M4 6AW Classification: Garage Services **Status: Inactive** Positional Accuracy: Automatically positioned to the address	A13SE (E)	274	-	384959 398753
213	**Contemporary Trade Directory Entries** Name: Ged Crewe Ltd Location: 114, Oldham Road, Manchester, M4 6AG Classification: Printers **Status: Inactive** Positional Accuracy: Automatically positioned to the address	A13NE (E)	274	-	384980 398886
213	**Contemporary Trade Directory Entries** Name: T Brown & Son Location: Primrose Street, Manchester, Greater Manchester, M4 6AG Classification: Garage Services **Status: Active** Positional Accuracy: Manually positioned within the geographical locality	A13NE (E)	279	-	384984 398893
214	**Contemporary Trade Directory Entries** Name: Decor8 Northern Ltd Location: Unit 1, Trading Estate, Sudell Street, Manchester, M4 4JQ Classification: Painting & Decorating Supplies **Status: Active** Positional Accuracy: Automatically positioned to the address	A13NE (NE)	283	-	384803 399140
214	**Contemporary Trade Directory Entries** Name: Manchester Mobility Location: Unit 4, Trading Estate, Sudell Street, Manchester, M4 4JQ Classification: Disability Equipment - Manufacturers & Suppliers **Status: Inactive** Positional Accuracy: Automatically positioned to the address	A13NE (NE)	316	-	384842 399156
214	**Contemporary Trade Directory Entries** Name: Smart Wheels Location: Unit 2, Trading Estate, Sudell Street, Manchester, M4 4JQ Classification: Alloys **Status: Inactive** Positional Accuracy: Automatically positioned to the address	A13NE (NE)	319	-	384826 399169

Map ID	Details	Quadrant Reference (Compass Direction)	Estimated Distance From Site	Contact	NGR
215	**Contemporary Trade Directory Entries** Name: Seed Ceramics Location: Studio 14, Manchester Craft Centre, 17, Oak Street, Manchester, Lancashire, M4 5JD Classification: Ceramic Manufacturers, Supplies & Services **Status: Inactive** Positional Accuracy: Manually positioned to the address or location	A13SW (SW)	288	-	384454 398663
215	**Contemporary Trade Directory Entries** Name: Manchester Craft & Design Centre Location: Manchester Craft Centre, 17, Oak Street, Manchester, M4 5JD Classification: Ceramic Manufacturers, Supplies & Services **Status: Inactive** Positional Accuracy: Automatically positioned to the address	A13SW (SW)	288	-	384454 398663
215	**Contemporary Trade Directory Entries** Name: Taylor & Galvin Location: 46-48, Copperas Street, Manchester, M4 1HS Classification: Jewellery Manufacturers & Repairers **Status: Inactive** Positional Accuracy: Automatically positioned to the address	A13SW (SW)	310	-	384434 398652
215	**Contemporary Trade Directory Entries** Name: James Darby Location: The Deaprtment Store, 1-7, Oak Street, Manchester, Lancashire, M4 5JD Classification: Shirt Makers **Status: Inactive** Positional Accuracy: Automatically positioned to the address	A13SW (SW)	342	-	384437 398605
215	**Contemporary Trade Directory Entries** Name: The Print Room Location: 46, Edge Street, Manchester, M4 1HN Classification: Screen Process Printers **Status: Inactive** Positional Accuracy: Automatically positioned to the address	A13SW (SW)	347	-	384422 398611
216	**Contemporary Trade Directory Entries** Name: Prime Direct Distribution Ltd Location: 99 Oldham St, Manchester, Lancashire, M4 1LW Classification: Record, Tape & CD Manufacturers & Wholesalers **Status: Inactive** Positional Accuracy: Manually positioned to the address or location	A13SW (SW)	294	-	384544 398584
216	**Contemporary Trade Directory Entries** Name: Fern Audio Ltd Location: 70-72, Tib Street, Manchester, M4 1LG Classification: Sound Equipment Systems Manufacturers **Status: Inactive** Positional Accuracy: Automatically positioned to the address	A13SW (SW)	313	-	384522 398575
216	**Contemporary Trade Directory Entries** Name: The Studio Copy Shop Location: 89-95, Oldham Street, Manchester, M4 1LW Classification: T-Shirts **Status: Inactive** Positional Accuracy: Automatically positioned to the address	A13SW (SW)	315	-	384532 398567
216	**Contemporary Trade Directory Entries** Name: T-Shirt Xpress Location: 89-95, Oldham Street, Manchester, M4 1LW Classification: T-Shirts **Status: Active** Positional Accuracy: Automatically positioned to the address	A13SW (SW)	315	-	384532 398567
216	**Contemporary Trade Directory Entries** Name: Stephs Manufacturing Location: 66 Tib St, Manchester, M4 1LG Classification: Clothing & Fabrics - Manufacturers **Status: Inactive** Positional Accuracy: Manually positioned to the address or location	A13SW (SW)	326	-	384515 398564
217	**Contemporary Trade Directory Entries** Name: Blackjack Beers Ltd Location: 36 Gould Street, Manchester, Greater Manchester, M4 4RN Classification: Brewers **Status: Active** Positional Accuracy: Manually positioned to the road within the address or location	A13NW (N)	298	-	384610 399181

Map ID	Details	Quadrant Reference (Compass Direction)	Estimated Distance From Site	Contact	NGR
217	**Contemporary Trade Directory Entries** Name: T & G Motors Ltd Location: 38 Gould Street, Manchester, Greater Manchester, M4 4BY Classification: Garage Services **Status: Active** Positional Accuracy: Manually positioned to the road within the address or location	A13NW (N)	304	-	384610 399187
218	**Contemporary Trade Directory Entries** Name: 151 Products Ltd Location: 39, Bengal Street, Manchester, M4 6AF Classification: Distribution Services **Status: Active** Positional Accuracy: Automatically positioned to the address	A13SE (E)	316	-	385015 398790
218	**Contemporary Trade Directory Entries** Name: F M C G Location: 39, Bengal Street, Manchester, M4 6AF Classification: Perfume Suppliers **Status: Inactive** Positional Accuracy: Automatically positioned to the address	A14SW (E)	319	-	385019 398793
219	**Contemporary Trade Directory Entries** Name: Dev Des I T Location: Jactin House,24 Hood Street, Manchester, Greater Manchester, M4 6WX Classification: Computer Manufacturers **Status: Active** Positional Accuracy: Automatically positioned to the address	A13SE (SE)	328	-	384958 398650
219	**Contemporary Trade Directory Entries** Name: M A Quality Foods Location: Jactin House,24 Hood Street, Manchester, Greater Manchester, M4 6WX Classification: Food Products - Manufacturers **Status: Active** Positional Accuracy: Automatically positioned to the address	A13SE (SE)	328	-	384958 398650
220	**Contemporary Trade Directory Entries** Name: H J Barton Location: 60 Shudehill, Manchester, Greater Manchester, M4 4AA Classification: Jewellery Manufacturers & Repairers **Status: Active** Positional Accuracy: Automatically positioned to the address	A12SE (W)	338	-	384339 398749
220	**Contemporary Trade Directory Entries** Name: Royle & Davies Location: 60, Shudehill, Manchester, M4 4AA Classification: Jewellery Manufacturers & Repairers **Status: Inactive** Positional Accuracy: Automatically positioned to the address	A12SE (W)	338	-	384339 398749
220	**Contemporary Trade Directory Entries** Name: G Stevenson Location: 60, Shudehill, Manchester, Lancashire, M4 4AA Classification: Jewellery Manufacturers & Repairers **Status: Inactive** Positional Accuracy: Manually positioned to the address or location	A12SE (W)	338	-	384339 398749
220	**Contemporary Trade Directory Entries** Name: Business Equipment & Scales Service Ltd Location: 9, Thomas Street, Manchester, M4 1EU Classification: Cash Registers & Check-Out Equipment **Status: Inactive** Positional Accuracy: Automatically positioned to the address	A12SE (SW)	366	-	384326 398708
220	**Contemporary Trade Directory Entries** Name: 1st Call Locksmiths Services Location: 3, Soap Street, Manchester, M4 1EW Classification: Lock Suppliers and Manufacturers **Status: Inactive** Positional Accuracy: Automatically positioned to the address	A12SE (SW)	398	-	384297 398695
221	**Contemporary Trade Directory Entries** Name: Marc The Printers Location: 28-30, Edge Street, Manchester, M4 1HN Classification: Printers **Status: Inactive** Positional Accuracy: Automatically positioned to the address	A13SW (SW)	339	-	384399 398647
221	**Contemporary Trade Directory Entries** Name: Manchester Gold Buyers Location: Thomas St, Manchester, Lancashire, M4 1NA Classification: Cleaning Services - Domestic **Status: Inactive** Positional Accuracy: Manually positioned within the geographical locality	A13SW (SW)	354	-	384390 398634

Map ID	Details	Quadrant Reference (Compass Direction)	Estimated Distance From Site	Contact	NGR
221	**Contemporary Trade Directory Entries** Name: Gyroscope Ltd Location: 30-32, Thomas Street, Manchester, Lancashire, M4 1ER Classification: Printers **Status: Inactive** Positional Accuracy: Automatically positioned to the address	A13SW (SW)	381	-	384349 398642
221	**Contemporary Trade Directory Entries** Name: Mehta & Mehta Ltd Location: 38, Thomas Street, Manchester, M4 1ER Classification: Children & Babywear - Manufacturers & Wholesalers **Status: Inactive** Positional Accuracy: Automatically positioned to the address	A13SW (SW)	383	-	384363 398621
221	**Contemporary Trade Directory Entries** Name: Brucella Tait Location: First Floor, 40, Thomas Street, Manchester, M4 1ER Classification: Jewellery Manufacturers & Repairers **Status: Inactive** Positional Accuracy: Automatically positioned to the address	A13SW (SW)	383	-	384366 398617
221	**Contemporary Trade Directory Entries** Name: David Ellis Jewellery Location: First Floor, 40, Thomas Street, Manchester, M4 1ER Classification: Jewellery Manufacturers & Repairers **Status: Active** Positional Accuracy: Automatically positioned to the address	A13SW (SW)	383	-	384366 398617
221	**Contemporary Trade Directory Entries** Name: Why Publications Location: 40, Thomas Street, Manchester, Lancashire, M4 1ER Classification: Distribution Services **Status: Inactive** Positional Accuracy: Automatically positioned to the address	A13SW (SW)	383	-	384366 398617
222	**Contemporary Trade Directory Entries** Name: The Audiences Agency Location: 46-50, Oldham Street, Manchester, M4 1LE Classification: Distribution Services **Status: Inactive** Positional Accuracy: Automatically positioned to the address	A8NW (S)	348	-	384547 398522
222	**Contemporary Trade Directory Entries** Name: Dynamik Designs Location: 1, Stevenson Square, Manchester, Lancashire, M1 1DN Classification: Car Accessories Manufacturers **Status: Inactive** Positional Accuracy: Manually positioned to the address or location	A8NW (S)	365	-	384565 398497
222	**Contemporary Trade Directory Entries** Name: Pro Cleaners Ancoats Location: 19, Hilton Street, Manchester, M1 1JJ Classification: Cleaning Services - Domestic **Status: Inactive** Positional Accuracy: Automatically positioned to the address	A8NW (S)	372	-	384541 398499
222	**Contemporary Trade Directory Entries** Name: Launderette Location: 19, Hilton Street, Manchester, M1 1JJ Classification: Dry Cleaners **Status: Active** Positional Accuracy: Automatically positioned to the address	A8NW (S)	372	-	384541 398499
222	**Contemporary Trade Directory Entries** Name: Sumayah Deria Ltd Location: 12 Hilton Street, Manchester, Greater Manchester, M1 1JF Classification: Builders' Merchants **Status: Inactive** Positional Accuracy: Automatically positioned to the address	A8NW (S)	391	-	384529 398483
222	**Contemporary Trade Directory Entries** Name: Matrix Transport Location: Hilton Street, Manchester, Greater Manchester, M1 1JF Classification: Road Haulage Services **Status: Active** Positional Accuracy: Manually positioned to the address or location	A8NW (S)	391	-	384529 398483
222	**Contemporary Trade Directory Entries** Name: Flyers Group Location: 12, Hilton Street, Manchester, M1 1JF Classification: Children & Babywear - Manufacturers & Wholesalers **Status: Inactive** Positional Accuracy: Automatically positioned to the address	A8NW (S)	392	-	384528 398483

Map ID	Details	Quadrant Reference (Compass Direction)	Estimated Distance From Site	Contact	NGR
222	**Contemporary Trade Directory Entries** Name: Bermona Ltd Location: 12, Hilton Street, Manchester, M1 1JF Classification: Hats & Caps - Manufacturers **Status: Inactive** Positional Accuracy: Automatically positioned to the address	A8NW (S)	392	-	384528 398483
223	**Contemporary Trade Directory Entries** Name: Bec Digital Ltd Location: 47, Houldsworth Street, Manchester, M1 2ES Classification: Photocopiers **Status: Inactive** Positional Accuracy: Automatically positioned to the address	A8NE (S)	349	-	384803 398510
223	**Contemporary Trade Directory Entries** Name: R Jaffay Location: 63, Houldsworth Street, Manchester, M1 2ES Classification: Furniture Manufacturers - Home & Office **Status: Inactive** Positional Accuracy: Automatically positioned to the address	A8NE (S)	387	-	384832 398480
223	**Contemporary Trade Directory Entries** Name: A Jeffay Location: 63, Houldsworth Street, Manchester, M1 2ES Classification: Furniture Manufacturers - Home & Office **Status: Inactive** Positional Accuracy: Automatically positioned to the address	A8NE (S)	387	-	384832 398480
223	**Contemporary Trade Directory Entries** Name: Jeffay Location: 63, Houldsworth Street, Manchester, Lancashire, M1 2ES Classification: Furniture Manufacturers - Home & Office **Status: Inactive** Positional Accuracy: Automatically positioned to the address	A8NE (S)	387	-	384832 398480
224	**Contemporary Trade Directory Entries** Name: Beehive Telecom Location: 79, Thomas Street, Manchester, M4 1LQ Classification: Telecommunications Equipment & Systems **Status: Inactive** Positional Accuracy: Automatically positioned to the address	A13SW (SW)	355	-	384480 398554
225	**Contemporary Trade Directory Entries** Name: D T M Location: 45, Bengal Street, Manchester, M4 6AF Classification: Garage Services **Status: Inactive** Positional Accuracy: Automatically positioned to the address	A14SW (E)	360	-	385042 398729
225	**Contemporary Trade Directory Entries** Name: Anglopack Ltd Location: 46, Radium Street, Manchester, M4 6AY Classification: Packaging Materials Manufacturers & Suppliers **Status: Inactive** Positional Accuracy: Automatically positioned to the address	A14SW (E)	363	-	385056 398759
226	**Contemporary Trade Directory Entries** Name: A W Bag Manufacturers Location: 84, Silk Street, Manchester, M4 6BJ Classification: Bags, Belts & Accessories - Manufacturers & Suppliers **Status: Inactive** Positional Accuracy: Automatically positioned to the address	A14NW (E)	361	-	385068 398870
226	**Contemporary Trade Directory Entries** Name: Cleaning Services (Manchester) Location: 82, Silk Street, Manchester, M4 6BJ Classification: Cleaning Services - Commercial **Status: Inactive** Positional Accuracy: Automatically positioned to the address	A14NW (E)	361	-	385068 398870
226	**Contemporary Trade Directory Entries** Name: World Of Cleaning Ltd Location: 82, Silk Street, Manchester, M4 6BJ Classification: Cleaning Services - Commercial **Status: Inactive** Positional Accuracy: Automatically positioned to the address	A14NW (E)	361	-	385068 398870
226	**Contemporary Trade Directory Entries** Name: World Of Cleaning Ltd Location: 82, Silk Street, Manchester, M4 6BJ Classification: Commercial Cleaning Services **Status: Inactive** Positional Accuracy: Automatically positioned to the address	A14NW (E)	361	-	385068 398870

Map ID	Details	Quadrant Reference (Compass Direction)	Estimated Distance From Site	Contact	NGR
226	**Contemporary Trade Directory Entries** Name: Print 4 Less Location: 111, George Leigh Street, Manchester, M4 6BE Classification: Printers **Status: Inactive** Positional Accuracy: Automatically positioned to the address	A14SW (E)	367	-	385074 398862
227	**Contemporary Trade Directory Entries** Name: Anexsys Location: 77 Newton Street, Manchester, Greater Manchester, M1 1EX Classification: Copying & Duplicating Services **Status: Active** Positional Accuracy: Automatically positioned to the address	A8NE (S)	371	-	384700 398469
228	**Contemporary Trade Directory Entries** Name: Moving Fashion Ltd Location: 11, Stevenson Square, Manchester, M1 1DB Classification: Clothing & Fabrics - Manufacturers **Status: Inactive** Positional Accuracy: Automatically positioned to the address	A8NW (S)	391	-	384632 398453
228	**Contemporary Trade Directory Entries** Name: Rawagencies Ltd Location: 22, Little Lever Street, Manchester, M1 1HR Classification: Clothing & Fabrics - Manufacturers **Status: Inactive** Positional Accuracy: Automatically positioned to the address	A8NW (S)	409	-	384638 398434
228	**Contemporary Trade Directory Entries** Name: Daisy Fashions Location: 25, Hilton Street, Manchester, M1 1EL Classification: Clothing & Fabrics - Manufacturers **Status: Inactive** Positional Accuracy: Automatically positioned to the address	A8NW (S)	418	-	384646 398424
229	**Contemporary Trade Directory Entries** Name: Radium Garage Location: 125, Rochdale Road, Manchester, M4 4HZ Classification: Garage Services **Status: Inactive** Positional Accuracy: Automatically positioned to the address	A18SE (N)	400	-	384832 399255
229	**Contemporary Trade Directory Entries** Name: Paris Knitwear Manufacturing Ltd Location: 2, Peary Street, Manchester, M4 4JX Classification: Knitwear Manufacturers & Wholesalers **Status: Inactive** Positional Accuracy: Automatically positioned to the address	A18SE (N)	421	-	384805 399289
230	**Contemporary Trade Directory Entries** Name: S K Auto'S Location: Aspin La, Manchester, M4 4DP Classification: Car Body Repairs **Status: Inactive** Positional Accuracy: Manually positioned to the road within the address or location	A13NW (NW)	406	-	384405 399194
230	**Contemporary Trade Directory Entries** Name: Eden Utility Services Ltd Location: 142, Dantzic Street, Manchester, M4 4DN Classification: Gas Suppliers **Status: Inactive** Positional Accuracy: Automatically positioned to the address	A18SW (NW)	430	-	384414 399233
230	**Contemporary Trade Directory Entries** Name: Grassed Off Com Location: Arch 12, Corporation Street, Manchester, M4 4DG Classification: Floorcoverings - Manufacturers & Wholesalers **Status: Inactive** Positional Accuracy: Automatically positioned to the address	A18SW (NW)	459	-	384382 399244
231	**Contemporary Trade Directory Entries** Name: M Y Manchester Cleaners Location: 55 Turner Street, Manchester, Greater Manchester, M4 1DN Classification: Cleaning Services - Domestic **Status: Inactive** Positional Accuracy: Manually positioned within the geographical locality	A13SW (SW)	408	-	384389 398560
231	**Contemporary Trade Directory Entries** Name: New Deal Skates Location: 51 Turner St, Manchester, M4 1DN Classification: Leisure & Sportswear Manufacturers & Wholesalers **Status: Inactive** Positional Accuracy: Manually positioned to the address or location	A13SW (SW)	408	-	384389 398560

Map ID	Details	Quadrant Reference (Compass Direction)	Estimated Distance From Site	Contact	NGR
231	**Contemporary Trade Directory Entries** Name: True Brand International Location: 51, Turner Street, Manchester, Lancashire, M4 1DN Classification: Clothing & Fabrics - Manufacturers **Status: Inactive** Positional Accuracy: Manually positioned to the address or location	A13SW (SW)	408	-	384389 398560
231	**Contemporary Trade Directory Entries** Name: Brookley Ltd Location: 43-45 Turner St, Manchester, M4 1DN Classification: Clothing & Fabrics - Manufacturers **Status: Inactive** Positional Accuracy: Manually positioned to the address or location	A13SW (SW)	411	-	384380 398564
231	**Contemporary Trade Directory Entries** Name: Fashion Row Manchester Ltd Location: 43-45 Turner St, Manchester, M4 1DN Classification: Clothing & Fabrics - Manufacturers **Status: Inactive** Positional Accuracy: Manually positioned to the address or location	A13SW (SW)	411	-	384380 398564
232	**Contemporary Trade Directory Entries** Name: Aka Designs Location: Beehive Mill, Jersey Street, Manchester, Lancashire, M4 6JG Classification: Clothing & Fabrics - Manufacturers **Status: Inactive** Positional Accuracy: Manually positioned to the address or location	A14SW (E)	411	-	385093 398721
232	**Contemporary Trade Directory Entries** Name: Pillar & Post Ltd Location: Beehive Mill, Jersey Street, Manchester, Lancashire, M4 6JG Classification: Clothing & Fabrics - Manufacturers **Status: Inactive** Positional Accuracy: Manually positioned to the address or location	A14SW (E)	411	-	385093 398721
233	**Contemporary Trade Directory Entries** Name: Auto Bodies Location: irk,36 Gould St, Manchester, Lancashire, M4 4DL Classification: Car Body Repairs **Status: Inactive** Positional Accuracy: Manually positioned to the road within the address or location	A18SW (N)	412	-	384525 399274
233	**Contemporary Trade Directory Entries** Name: Church Lane Garage Location: 39, Bromley Street, MANCHESTER, M4 4JS Classification: Mot Testing Centres **Status: Inactive** Positional Accuracy: Automatically positioned to the address	A18SW (N)	439	-	384522 399301
234	**Contemporary Trade Directory Entries** Name: J Smith (Waste) Co Location: Bilbrook Street, Manchester, M4 4JE Classification: Cleaning Services - Commercial **Status: Inactive** Positional Accuracy: Automatically positioned to the address	A18SE (N)	417	-	384750 399299
234	**Contemporary Trade Directory Entries** Name: Rutzler Filter Europe Ltd Location: 1, Burstock Street, Manchester, M4 4JB Classification: Filtration Systems & Services **Status: Inactive** Positional Accuracy: Automatically positioned to the address	A18SE (N)	456	-	384739 399341
234	**Contemporary Trade Directory Entries** Name: Worthington Nicholls Ltd Location: 1, Burstock Street, Manchester, M4 4JB Classification: Air Conditioning Equipment & Systems **Status: Inactive** Positional Accuracy: Automatically positioned to the address	A18SE (N)	456	-	384739 399341
235	**Contemporary Trade Directory Entries** Name: M J T Motors Location: Irk Street, Manchester, M4 4JT Classification: Garage Services **Status: Inactive** Positional Accuracy: Automatically positioned to the address	A18SW (NW)	418	-	384485 399263
235	**Contemporary Trade Directory Entries** Name: Irwell Garage Location: Irk Street, Manchester, M4 4JT Classification: Gearboxes **Status: Inactive** Positional Accuracy: Automatically positioned to the address	A18SW (NW)	419	-	384486 399264

Map ID	Details	Quadrant Reference (Compass Direction)	Estimated Distance From Site	Contact	NGR
236	**Contemporary Trade Directory Entries** Name: Va Clean Manchester Ltd Location: 78, Pickford Street, Manchester, M4 5BT Classification: Cleaning Services - Domestic **Status: Inactive** Positional Accuracy: Automatically positioned to the address	A8NE (SE)	422	-	384915 398483
236	**Contemporary Trade Directory Entries** Name: Printing.Com Location: 119, Great Ancoats Street, Manchester, M4 5AG Classification: Printers **Status: Inactive** Positional Accuracy: Automatically positioned to the address	A8NE (SE)	438	-	384923 398470
237	**Contemporary Trade Directory Entries** Name: Harry Shore & Co Location: Unit 15 Red Bank Pde,Aspin La, Manchester, M4 4HF Classification: Printers **Status: Inactive** Positional Accuracy: Manually positioned to the road within the address or location	A12NE (NW)	426	-	384314 399124
238	**Contemporary Trade Directory Entries** Name: P Tek Cleaning Supplies Location: Unit 5, Crown Industrial Estate, Poland Street, Manchester, M4 6BN Classification: Cleaning Materials & Equipment **Status: Inactive** Positional Accuracy: Automatically positioned to the address	A14NW (E)	427	-	385124 398954
238	**Contemporary Trade Directory Entries** Name: Screen Print Ltd Location: Unit 1-2,Crown Ind Est,Poland St, Manchester, M4 6BN Classification: Printers **Status: Inactive** Positional Accuracy: Manually positioned to the address or location	A14NW (E)	447	-	385142 398964
238	**Contemporary Trade Directory Entries** Name: Crown Chips Location: Unit 4,Crown Ind Est,Poland St, Manchester, M4 6BN Classification: Food Products - Manufacturers **Status: Inactive** Positional Accuracy: Manually positioned to the address or location	A14NW (E)	447	-	385142 398964
238	**Contemporary Trade Directory Entries** Name: Ptek Ltd Location: Unit 5, Crown Industrial Estate, Poland Street, Manchester, M4 6BN Classification: Cleaning Materials & Equipment **Status: Inactive** Positional Accuracy: Automatically positioned to the address	A14NW (E)	448	-	385143 398965
238	**Contemporary Trade Directory Entries** Name: Aspect Furniture Ltd Location: Unit 4, Crown Industrial Estate, Poland Street, MANCHESTER, M4 6BN Classification: Office Furniture & Equipment **Status: Inactive** Positional Accuracy: Automatically positioned to the address	A14NW (E)	448	-	385143 398965
238	**Contemporary Trade Directory Entries** Name: Hub Interiors Location: Unit 11, Crown Industrial Estate, Poland Street, Manchester, M4 6BN Classification: Office Furniture & Equipment **Status: Inactive** Positional Accuracy: Automatically positioned to the address	A14NW (E)	472	-	385173 398936
238	**Contemporary Trade Directory Entries** Name: B & C Motorcycles Location: 198-200, Oldham Road, Manchester, M4 6BQ Classification: Garage Services **Status: Active** Positional Accuracy: Automatically positioned to the address	A14NW (E)	478	-	385162 399006
239	**Contemporary Trade Directory Entries** Name: Fast Cash 4 Scrap Cars Manchester Aeg Location: 52, Newton Street, Manchester, M1 1ED Classification: Car Breakers & Dismantlers **Status: Inactive** Positional Accuracy: Automatically positioned to the address	A8NE (S)	429	-	384689 398410
240	**Contemporary Trade Directory Entries** Name: B J Products Shavers & Spares Location: 5, Nicholas Croft, Manchester, M4 1EY Classification: Electrical Goods Sales, Manufacturers & Wholesalers **Status: Inactive** Positional Accuracy: Automatically positioned to the address	A12SE (SW)	430	-	384282 398656

Map ID	Details	Quadrant Reference (Compass Direction)	Estimated Distance From Site	Contact	NGR
241	**Contemporary Trade Directory Entries** Name: D M Miller Ltd Location: Unit 5-6, George Leigh Street, MANCHESTER, M4 6BD Classification: Floorcoverings - Manufacturers & Wholesalers **Status: Active** Positional Accuracy: Automatically positioned to the address	A14SW (E)	435	-	385142 398839
241	**Contemporary Trade Directory Entries** Name: Altimo Clothing Co Location: Unit 106, George Leigh Street, Manchester, M4 6BD Classification: Clothing & Fabrics - Manufacturers **Status: Inactive** Positional Accuracy: Automatically positioned to the address	A14SW (E)	435	-	385142 398839
241	**Contemporary Trade Directory Entries** Name: Made In Manchester Ltd Location: 30a, Poland Street, Manchester, M4 6BH Classification: Clothing & Fabrics - Manufacturers **Status: Inactive** Positional Accuracy: Automatically positioned to the address	A14SW (E)	442	-	385143 398792
242	**Contemporary Trade Directory Entries** Name: Refuel Global Brands Location: Unit 12, Royal Mills, 17, Redhill Street, Manchester, M4 5BA Classification: Hats & Caps - Manufacturers **Status: Active** Positional Accuracy: Automatically positioned to the address	A14SW (SE)	437	-	385027 398562
242	**Contemporary Trade Directory Entries** Name: Ed Chapman Ltd Location: Union Mill, Redhill Street, Manchester, M4 5AU Classification: Textile Manufacturing **Status: Inactive** Positional Accuracy: Automatically positioned to the address	A14SW (SE)	455	-	385066 398582
243	**Contemporary Trade Directory Entries** Name: Stairlifts Manchester Location: Studio 18,18 Hilton Street, Manchester, Greater Manchester, M1 1FR Classification: Stairlifts - Manufacturers & Installers **Status: Inactive** Positional Accuracy: Automatically positioned to the address	A8NW (S)	441	-	384620 398404
243	**Contemporary Trade Directory Entries** Name: J & B Textiles Location: 14, Little Lever Street, Manchester, M1 1HR Classification: Textile Manufacturing **Status: Inactive** Positional Accuracy: Automatically positioned to the address	A8NW (S)	456	-	384607 398392
243	**Contemporary Trade Directory Entries** Name: Alert 2 Media Location: 24, Lever Street, Manchester, Lancashire, M1 1DZ Classification: Printers **Status: Inactive** Positional Accuracy: Manually positioned to the address or location	A8NW (S)	457	-	384580 398396
243	**Contemporary Trade Directory Entries** Name: Elert 2 Media Location: 24, Lever Street, Manchester, Lancashire, M1 1DZ Classification: Printers Textile **Status: Inactive** Positional Accuracy: Manually positioned to the address or location	A8NW (S)	457	-	384580 398397
243	**Contemporary Trade Directory Entries** Name: Print Pug Location: Suite 3b 22 Lever Street, Manchester, Greater Manchester, M1 1EA Classification: Printers **Status: Active** Positional Accuracy: Manually positioned within the geographical locality	A8NW (S)	467	-	384556 398392
243	**Contemporary Trade Directory Entries** Name: Guy Foam Location: 10, Little Lever Street, Manchester, M1 1HR Classification: Photo & Digital Imaging Bureaus **Status: Inactive** Positional Accuracy: Automatically positioned to the address	A8NW (S)	467	-	384599 398382
243	**Contemporary Trade Directory Entries** Name: Ax-S Global Location: 22, Lever Street, Manchester, M1 1EA Classification: Clothing & Fabrics - Manufacturers **Status: Inactive** Positional Accuracy: Automatically positioned to the address	A8NW (S)	467	-	384556 398392

Map ID	Details	Quadrant Reference (Compass Direction)	Estimated Distance From Site	Contact	NGR
243	**Contemporary Trade Directory Entries** Name: Godske Group Location: 22, Lever Street, Manchester, M1 1EA Classification: Clothing & Fabrics - Manufacturers **Status: Inactive** Positional Accuracy: Automatically positioned to the address	A8NW (S)	467	-	384556 398392
243	**Contemporary Trade Directory Entries** Name: Ax S Global Location: 22, Lever Street, Manchester, M1 1EA Classification: Clothing & Fabrics - Manufacturers **Status: Inactive** Positional Accuracy: Automatically positioned to the address	A8NW (S)	467	-	384556 398392
243	**Contemporary Trade Directory Entries** Name: Ben Sherman Location: 47, Newton Street, Manchester, Lancashire, M1 1FT Classification: Clothing & Fabrics - Manufacturers **Status: Inactive** Positional Accuracy: Manually positioned to the address or location	A8NW (S)	469	-	384618 398376
243	**Contemporary Trade Directory Entries** Name: Zig Zag Clothing Ltd Location: 33, Dale Street, Manchester, Lancashire, M1 2HE Classification: Clothing & Fabrics - Manufacturers **Status: Inactive** Positional Accuracy: Manually positioned to the address or location	A8NW (S)	488	-	384638 398354
243	**Contemporary Trade Directory Entries** Name: Bodyguard Clothing Ltd Location: 33, Dale Street, Manchester, Lancashire, M1 2HE Classification: Clothing & Fabrics - Manufacturers **Status: Inactive** Positional Accuracy: Manually positioned to the address or location	A8NW (S)	489	-	384638 398354
244	**Contemporary Trade Directory Entries** Name: Georgia Fashions Location: First Floor Suite 1.22, Waulk Mill, Bengal Street, Manchester, M4 6AQ Classification: Clothing & Fabrics - Manufacturers **Status: Inactive** Positional Accuracy: Automatically positioned to the address	A14SW (SE)	443	-	385090 398638
245	**Contemporary Trade Directory Entries** Name: El Shaddai Location: 44 Bromley Street, Manchester, Greater Manchester, M4 4JS Classification: Garage Services **Status: Active** Positional Accuracy: Manually positioned to the road within the address or location	A18SW (N)	448	-	384608 399332
246	**Contemporary Trade Directory Entries** Name: Bestfellow Ltd Location: Unit 3 Poland Ind Est,29 Poland St, Manchester, M4 6AZ Classification: Textile Manufacturing **Status: Inactive** Positional Accuracy: Manually positioned to the address or location	A14NW (E)	453	-	385157 398912
246	**Contemporary Trade Directory Entries** Name: House Ethnic Foods Location: Unit 10-12, Poland Industrial Estate, Manchester, M4 6AZ Classification: Food Products - Manufacturers **Status: Inactive** Positional Accuracy: Automatically positioned to the address	A14NW (E)	472	-	385178 398878
247	**Contemporary Trade Directory Entries** Name: The Runaway Brewery Location: Unit 4, Millgate, Dantzic Street, Manchester, M4 4JW Classification: Brewers **Status: Active** Positional Accuracy: Automatically positioned to the address	A18SW (NW)	458	-	384364 399227
248	**Contemporary Trade Directory Entries** Name: Marco Trading Co Ltd Location: Marco House, Tariff Street, Manchester, M1 2FF Classification: Clothing & Fabrics - Manufacturers **Status: Inactive** Positional Accuracy: Automatically positioned to the address	A8NE (S)	467	-	384806 398387
249	**Contemporary Trade Directory Entries** Name: City Recovery & Storage Location: 50, Newton Street, Manchester, Lancashire, M1 2EA Classification: Road Haulage Services **Status: Inactive** Positional Accuracy: Manually positioned to the address or location	A8NW (S)	471	-	384658 398370

Map ID	Details	Quadrant Reference (Compass Direction)	Estimated Distance From Site	Contact	NGR
250	**Contemporary Trade Directory Entries** Name: Hughes Haulage Location: Bromley St, Manchester, M4 4JS Classification: Road Haulage Services **Status: Inactive** Positional Accuracy: Manually positioned to the road within the address or location	A18SW (N)	472	-	384560 399348
250	**Contemporary Trade Directory Entries** Name: Mc Motors Location: 49 Bromley St, Manchester, Lancashire, M4 4JS Classification: Garage Services **Status: Inactive** Positional Accuracy: Manually positioned to the road within the address or location	A18SW (N)	476	-	384556 399351
250	**Contemporary Trade Directory Entries** Name: Aryan Body Shop Location: 42 Bromley St, Manchester, Lancashire, M4 4JS Classification: Car Body Repairs **Status: Inactive** Positional Accuracy: Manually positioned to the road within the address or location	A18SW (N)	493	-	384541 399364
250	**Contemporary Trade Directory Entries** Name: A T Autos Location: 45 Bromley St, Manchester, M4 4JS Classification: Garage Services **Status: Inactive** Positional Accuracy: Manually positioned to the road within the address or location	A18SW (N)	498	-	384536 399368
250	**Contemporary Trade Directory Entries** Name: Phillips Rubber Location: Dantzic Street, Manchester, M4 4JH Classification: Rubber & Plastic Products - Manufacturers **Status: Inactive** Positional Accuracy: Automatically positioned to the address	A18SW (N)	509	-	384556 399384
251	**Contemporary Trade Directory Entries** Name: Glass Bottle Bottle Glass Location: Afflecks Arcade, 35-39, Oldham Street, Manchester, M1 1JG Classification: Glass Products - Manufacturers **Status: Inactive** Positional Accuracy: Automatically positioned to the address	A8NW (SW)	473	-	384423 398448
251	**Contemporary Trade Directory Entries** Name: Sentsations Location: Afflecks Arcade, 35-39, Oldham Street, Manchester, Lancashire, M1 1JG Classification: Perfume Suppliers **Status: Inactive** Positional Accuracy: Manually positioned to the address or location	A8NW (SW)	473	-	384423 398448
251	**Contemporary Trade Directory Entries** Name: The Bead Shop Location: Aflex Palace, 52, Church Street, Manchester, M4 1PW Classification: Jewellery Manufacturers & Repairers **Status: Inactive** Positional Accuracy: Automatically positioned to the address	A8NW (SW)	474	-	384423 398448
251	**Contemporary Trade Directory Entries** Name: Kustom Korner Location: Aflex Palace, 52, Church Street, Manchester, M4 1PW Classification: T-Shirts **Status: Active** Positional Accuracy: Automatically positioned to the address	A8NW (SW)	474	-	384423 398448
251	**Contemporary Trade Directory Entries** Name: Oblong Location: Aflex Palace, 52, Church Street, Manchester, Lancashire, M4 1PW Classification: Abattoirs **Status: Inactive** Positional Accuracy: Manually positioned to the address or location	A8NW (SW)	474	-	384423 398448
251	**Contemporary Trade Directory Entries** Name: D & G Packaging Ltd Location: Afflecks Arcade 35-39, Oldham Street, Manchester, M1 1JG Classification: Paper & Cardboard Products & Packaging - Manufacturers **Status: Inactive** Positional Accuracy: Automatically positioned to the address	A8NW (SW)	481	-	384429 398435
252	**Contemporary Trade Directory Entries** Name: The Co-Operative Location: Miller Street, Manchester, Lancashire, M60 0AL Classification: Printers **Status: Inactive** Positional Accuracy: Manually positioned within the geographical locality	A12NE (W)	473	-	384194 398971

Map ID	Details	Quadrant Reference (Compass Direction)	Estimated Distance From Site	Contact	NGR
253	**Contemporary Trade Directory Entries** Name: A & S Fashions Location: Brownsfield Mill, Binns Place, Manchester, M4 5BP Classification: Clothing & Fabrics - Manufacturers **Status: Inactive** Positional Accuracy: Automatically positioned to the address	A8NE (SE)	480	-	384889 398403
254	**Contemporary Trade Directory Entries** Name: Medusa 19 Ltd Location: 2nd Floor, Manchester, Greater Manchester, M1 1EZ Classification: Chemicals - Distributors & Wholesalers **Status: Active** Positional Accuracy: Manually positioned to the road within the address or location	A8NW (S)	486	-	384524 398383
254	**Contemporary Trade Directory Entries** Name: K O Sports Location: Apartment 104, Chatsworth House, 19, Lever Street, Manchester, M1 1BY Classification: Sports Equipment Manufacturers & Distributors **Status: Inactive** Positional Accuracy: Automatically positioned to the address	A8NW (S)	499	-	384491 398382
254	**Contemporary Trade Directory Entries** Name: Scrap Car Now Today Cash Manchester Town Location: Chatsworth House, 19, Lever Street, Manchester, M1 1AN Classification: Car Breakers & Dismantlers **Status: Inactive** Positional Accuracy: Automatically positioned to the address	A8NW (S)	499	-	384492 398382
254	**Contemporary Trade Directory Entries** Name: Watts Bros (Manchester) Ltd Location: 20, Dale Street, Manchester, Lancashire, M1 1EZ Classification: Hats & Caps - Manufacturers **Status: Inactive** Positional Accuracy: Manually positioned to the address or location	A8NW (S)	504	-	384527 398362
254	**Contemporary Trade Directory Entries** Name: La Vie Facile Location: 20, Dale Street, Manchester, Lancashire, M1 1EZ Classification: Footwear Manufacturers & Wholesale **Status: Inactive** Positional Accuracy: Manually positioned to the address or location	A8NW (S)	504	-	384527 398362
254	**Contemporary Trade Directory Entries** Name: Eric Brownbill Fashion Agencies Location: 20, Dale Street, Manchester, Lancashire, M1 1EZ Classification: Clothing & Fabrics - Manufacturers **Status: Inactive** Positional Accuracy: Manually positioned to the address or location	A8NW (S)	505	-	384527 398362
255	**Contemporary Trade Directory Entries** Name: Carriages Location: Arch 5, Corporation Street, Manchester, Lancashire, M4 4DG Classification: Car Body Repairs **Status: Inactive** Positional Accuracy: Automatically positioned to the address	A12NE (NW)	487	-	384294 399194
256	**Contemporary Trade Directory Entries** Name: Minuteman Press Location: 27a Hilton st, Manchester, Greater Manchester, M1 1EL Classification: Printers **Status: Active** Positional Accuracy: Manually positioned to the road within the address or location	A8NE (S)	490	-	384694 398350
256	**Contemporary Trade Directory Entries** Name: B Y Form Location: 3, Tariff Street, Manchester, M1 2FF Classification: Office Furniture & Equipment **Status: Inactive** Positional Accuracy: Automatically positioned to the address	A8NE (S)	501	-	384724 398340
256	**Contemporary Trade Directory Entries** Name: Priority Chauffeur Services Location: Hilton House, 26-28, Hilton Street, Manchester, M1 2EH Classification: Car Engine Tuning & Diagnostic Services **Status: Inactive** Positional Accuracy: Automatically positioned to the address	A8NE (S)	504	-	384682 398336
256	**Contemporary Trade Directory Entries** Name: Local Map Co Location: Tariff St, Manchester, Lancashire, M1 2FF Classification: Cleaning Services - Domestic **Status: Inactive** Positional Accuracy: Manually positioned within the geographical locality	A8NW (S)	515	-	384663 398325

Map ID	Details	Quadrant Reference (Compass Direction)	Estimated Distance From Site	Contact	NGR
256	**Contemporary Trade Directory Entries** Name: Style House Manchester Ltd Location: Ground Floor, Fourways House, 16, Tariff Street, Manchester, Lancashire, M1 2FN Classification: Clothing & Fabrics - Manufacturers **Status: Inactive** Positional Accuracy: Manually positioned to the address or location	A8NE (S)	527	-	384729 398314
256	**Contemporary Trade Directory Entries** Name: Chowhan & Co Location: 14, Tariff Street, Manchester, M1 2FF Classification: Printers **Status: Inactive** Positional Accuracy: Automatically positioned to the address	A8NE (S)	539	-	384701 398301
256	**Contemporary Trade Directory Entries** Name: T D S Fashions Location: Second Floor, 14, Tariff Street, Manchester, M1 2FF Classification: Clothing & Fabrics - Manufacturers **Status: Inactive** Positional Accuracy: Automatically positioned to the address	A8NE (S)	539	-	384701 398301
256	**Contemporary Trade Directory Entries** Name: Complete Processing Location: 14, Tariff Street, Manchester, Lancashire, M1 2FF Classification: Clothing & Fabrics - Manufacturers **Status: Inactive** Positional Accuracy: Manually positioned to the address or location	A8NE (S)	539	-	384701 398301
256	**Contemporary Trade Directory Entries** Name: Gio Goi Location: Fourways House,Hilton St, Manchester, Lancashire, M1 2EJ Classification: Clothing & Fabrics - Manufacturers **Status: Inactive** Positional Accuracy: Manually positioned to the address or location	A8NE (S)	548	-	384741 398294
256	**Contemporary Trade Directory Entries** Name: Simone'S Bespoke Housekeeping Service Location: 32, Hilton Street, Manchester, M1 2EH Classification: Cleaning Services - Domestic **Status: Inactive** Positional Accuracy: Automatically positioned to the address	A8NE (S)	558	-	384708 398282
256	**Contemporary Trade Directory Entries** Name: Lanford Ltd Location: 30-32, Hilton Street, Manchester, M1 2EH Classification: Shirt Makers **Status: Inactive** Positional Accuracy: Automatically positioned to the address	A8NE (S)	558	-	384708 398282
257	**Contemporary Trade Directory Entries** Name: Freeflow Production Location: 3q Jersey St, Manchester, Lancashire, M4 6JG Classification: Manufacturers **Status: Inactive** Positional Accuracy: Manually positioned to the road within the address or location	A14SW (E)	490	-	385182 398742
258	**Contemporary Trade Directory Entries** Name: Cabrelli Brothers Ltd Location: 206, Oldham Road, Manchester, M4 6BQ Classification: Frozen Food Processors & Distributors **Status: Active** Positional Accuracy: Automatically positioned to the address	A14NW (E)	491	-	385177 399006
259	**Contemporary Trade Directory Entries** Name: Kays Joinery Location: 4, Clarion Street, Manchester, Lancashire, M4 5HE Classification: Joinery Manufacturers **Status: Inactive** Positional Accuracy: Automatically positioned to the address	A14NW (NE)	491	-	385127 399115
259	**Contemporary Trade Directory Entries** Name: Howarth Timber & Building Supplies Ltd Location: 2-4, Glasshouse Street, Manchester, M4 5HD Classification: Builders' Merchants **Status: Inactive** Positional Accuracy: Automatically positioned to the address	A14NW (NE)	506	-	385161 399085

Map ID	Details	Quadrant Reference (Compass Direction)	Estimated Distance From Site	Contact	NGR
259	**Contemporary Trade Directory Entries** Name: Howarth Timber Location: 2, Glasshouse Street, Manchester, M4 5HD Classification: Builders' Merchants **Status: Active** Positional Accuracy: Automatically positioned to the address	A14NW (NE)	508	-	385163 399086
260	**Contemporary Trade Directory Entries** Name: Tshirts2print.Com Location: 49, High Street, Manchester, M4 3AH Classification: T-Shirts **Status: Inactive** Positional Accuracy: Automatically positioned to the address	A12SE (SW)	508	-	384220 398608
260	**Contemporary Trade Directory Entries** Name: Bramhall Refrigeration Services Location: 23, Market Hall, Arndale Centre, Manchester, M4 3AW Classification: Refrigerators & Freezers - Servicing & Repairs **Status: Inactive** Positional Accuracy: Automatically positioned to the address	A12SE (SW)	508	-	384220 398608
260	**Contemporary Trade Directory Entries** Name: J J Nets Location: 49, High Street, Manchester, M4 3AH Classification: Homefurnishings - Manufacturers **Status: Inactive** Positional Accuracy: Automatically positioned to the address	A12SE (SW)	508	-	384220 398608
261	**Contemporary Trade Directory Entries** Name: Nouveau Location: 9, Shudehill, Manchester, Lancashire, M4 2AF Classification: Jewellery Manufacturers & Repairers **Status: Inactive** Positional Accuracy: Automatically positioned to the address	A12SE (W)	514	-	384173 398690
261	**Contemporary Trade Directory Entries** Name: D & J Jewellery Location: 9, Shudehill, Manchester, M4 2AF Classification: Jewellery Manufacturers & Repairers **Status: Inactive** Positional Accuracy: Automatically positioned to the address	A12SE (W)	518	-	384170 398687
261	**Contemporary Trade Directory Entries** Name: Nouveau Jewellers Location: 9, Shudehill, Manchester, M4 2AF Classification: Jewellery Manufacturers & Repairers **Status: Active** Positional Accuracy: Automatically positioned to the address	A12SE (W)	518	-	384170 398687
261	**Contemporary Trade Directory Entries** Name: T Stensby & Co Ltd Location: 1, Shudehill, Manchester, M4 2AF Classification: Gunsmiths **Status: Inactive** Positional Accuracy: Automatically positioned to the address	A12SE (W)	538	-	384149 398689
261	**Contemporary Trade Directory Entries** Name: Withy Grove Stores Ltd Location: 35-39, Withy Grove, Manchester, M4 2BJ Classification: Safes & Vaults - Suppliers & Installers **Status: Active** Positional Accuracy: Automatically positioned to the address	A12SE (W)	543	-	384144 398685
261	**Contemporary Trade Directory Entries** Name: Withy Grove Stores Ltd Location: 35-39, Withy Grove, Manchester, M4 2BJ Classification: Office Furniture & Equipment **Status: Inactive** Positional Accuracy: Automatically positioned to the address	A12SE (W)	547	-	384140 398685
261	**Contemporary Trade Directory Entries** Name: Withy Grove Stores Location: 35, Withy Grove, Manchester, M4 2BJ Classification: Office Furniture & Equipment **Status: Inactive** Positional Accuracy: Automatically positioned to the address	A12SE (W)	547	-	384140 398685
262	**Contemporary Trade Directory Entries** Name: Single Value Ltd Location: 204, Dantzic Street, Manchester, M4 4DD Classification: Ice Cream Manufacturers & Suppliers **Status: Inactive** Positional Accuracy: Automatically positioned to the address	A18SW (N)	517	-	384612 399403

Map ID	Details	Quadrant Reference (Compass Direction)	Estimated Distance From Site	Contact	NGR
263	**Contemporary Trade Directory Entries** Name: Slack & Andrews Location: Dale House, 35, Dale Street, Manchester, Lancashire, M1 2HF Classification: Jewellery Manufacturers & Repairers **Status: Inactive** Positional Accuracy: Manually positioned to the address or location	A8NW (S)	530	-	384644 398311
263	**Contemporary Trade Directory Entries** Name: Maximum Bright Services Location: Dale House, 35, Dale Street, Manchester, Lancashire, M1 2HF Classification: Commercial Cleaning Services **Status: Inactive** Positional Accuracy: Manually positioned to the address or location	A8NW (S)	530	-	384644 398311
263	**Contemporary Trade Directory Entries** Name: Mpg Ltd Location: Dale House, 35, Dale Street, Manchester, Lancashire, M1 2HF Classification: Printers **Status: Inactive** Positional Accuracy: Manually positioned to the address or location	A8NW (S)	531	-	384644 398311
263	**Contemporary Trade Directory Entries** Name: Maximum Bright Services Location: Dale House,35 Dale St, Manchester, Lancashire, M1 2HF Classification: Commercial Cleaning Services **Status: Inactive** Positional Accuracy: Manually positioned to the address or location	A8NW (S)	532	-	384643 398310
263	**Contemporary Trade Directory Entries** Name: A Garstang & Co Ltd Location: 16, Newton Street, Manchester, M1 2AE Classification: Shirt Makers **Status: Inactive** Positional Accuracy: Automatically positioned to the address	A8NW (S)	561	-	384614 398284
263	**Contemporary Trade Directory Entries** Name: Iana Ltd Location: 47, Dale Street, Manchester, M1 2HF Classification: Clothing & Fabrics - Manufacturers **Status: Inactive** Positional Accuracy: Automatically positioned to the address	A8NW (S)	563	-	384655 398278
263	**Contemporary Trade Directory Entries** Name: Honeyhull Ltd Location: 56, Dale Street, Manchester, M1 2HN Classification: Clothing & Fabrics - Manufacturers **Status: Inactive** Positional Accuracy: Automatically positioned to the address	A8NW (S)	585	-	384616 398259
263	**Contemporary Trade Directory Entries** Name: Uk Fashion Wear Ltd Location: 56, Dale Street, Manchester, M1 2HN Classification: Clothing & Fabrics - Manufacturers **Status: Inactive** Positional Accuracy: Automatically positioned to the address	A8NW (S)	585	-	384616 398259
263	**Contemporary Trade Directory Entries** Name: Fashionpulse Location: 56, Dale Street, Manchester, Lancashire, M1 2HN Classification: Clothing & Fabrics - Manufacturers **Status: Inactive** Positional Accuracy: Manually positioned to the address or location	A8NW (S)	585	-	384616 398259
264	**Contemporary Trade Directory Entries** Name: Ideal Car Imports Location: Unit 1, Millow Street, Manchester, M4 4DR Classification: Car Dealers - Used **Status: Inactive** Positional Accuracy: Automatically positioned to the address	A12NE (NW)	532	-	384202 399146
265	**Contemporary Trade Directory Entries** Name: Tariff Street Motors Location: 43 Tariff St, Manchester, M1 2FF Classification: Garage Services **Status: Inactive** Positional Accuracy: Manually positioned to the address or location	A8NE (SE)	536	-	384902 398348
266	**Contemporary Trade Directory Entries** Name: Easy Equipment Location: 66, Jersey Street, Manchester, M4 6JW Classification: Catering Equipment **Status: Active** Positional Accuracy: Automatically positioned to the address	A14SW (E)	541	-	385235 398744

Map ID	Details	Quadrant Reference (Compass Direction)	Estimated Distance From Site	Contact	NGR
267	**Contemporary Trade Directory Entries** Name: Nuffield Health Assessment Location: Unit 1, The Printworks, 27, Withy Grove, Manchester, M4 2BS Classification: Hospitals **Status: Inactive** Positional Accuracy: Automatically positioned to the address	A12SE (W)	547	-	384122 398745
268	**Contemporary Trade Directory Entries** Name: Johnsons The Cleaners Location: 24, High Street, Manchester, M4 1QB Classification: Dry Cleaners **Status: Active** Positional Accuracy: Automatically positioned to the address	A7NE (SW)	555	-	384256 398483
269	**Contemporary Trade Directory Entries** Name: Place Mix Ltd Location: Hargreaves Street, Manchester, M4 4EJ Classification: Concrete & Mortar Ready Mixed **Status: Inactive** Positional Accuracy: Automatically positioned to the address	A18SW (N)	564	-	384469 399415
269	**Contemporary Trade Directory Entries** Name: Tym Ltd Location: 4, Hargreaves Street, Manchester, Lancashire, M4 4EJ Classification: Scrap Metal Merchants **Status: Inactive** Positional Accuracy: Automatically positioned to the address	A18SW (N)	564	-	384469 399415
269	**Contemporary Trade Directory Entries** Name: The Concrete Barrowing Co Ltd Location: Hargreaves St, Manchester, Lancashire, M4 4EJ Classification: Concrete & Mortar Ready Mixed **Status: Inactive** Positional Accuracy: Manually positioned to the road within the address or location	A18SW (NW)	579	-	384446 399422
270	**Contemporary Trade Directory Entries** Name: P N H Location: St. Margarets Chambers, 5, Newton Street, Manchester, Lancashire, M1 1HL Classification: Jewellery Manufacturers & Repairers **Status: Inactive** Positional Accuracy: Manually positioned to the address or location	A8NW (S)	568	-	384543 398291
270	**Contemporary Trade Directory Entries** Name: Force C Location: 5 Newton St, Manchester, M1 1HW Classification: Jewellery Manufacturers & Repairers **Status: Inactive** Positional Accuracy: Manually positioned to the address or location	A8NW (S)	569	-	384542 398290
270	**Contemporary Trade Directory Entries** Name: Carr Manufacturing Co (Radcliffe) Ltd Location: First Floor, Clayton House, 59, Piccadilly, Manchester, M1 2AS Classification: Textile Manufacturing **Status: Inactive** Positional Accuracy: Automatically positioned to the address	A8NW (S)	571	-	384529 398292
270	**Contemporary Trade Directory Entries** Name: Damp Aid Location: Clayton House, 59, Piccadilly, Manchester, M1 2AQ Classification: Damp & Dry Rot Control **Status: Inactive** Positional Accuracy: Automatically positioned to the address	A8NW (S)	571	-	384529 398292
270	**Contemporary Trade Directory Entries** Name: Kane Contracts Ltd Location: Third Floor,Clayton House,59 Piccadilly, Manchester, M1 2AQ Classification: Cleaning Services - Commercial **Status: Inactive** Positional Accuracy: Manually positioned to the address or location	A8NW (S)	571	-	384528 398292
270	**Contemporary Trade Directory Entries** Name: Cherry Smart Services Ltd Location: Clayton House, 59, Piccadilly, Manchester, M1 2AQ Classification: Commercial Cleaning Services **Status: Inactive** Positional Accuracy: Automatically positioned to the address	A8NW (S)	571	-	384529 398292
270	**Contemporary Trade Directory Entries** Name: Manchester Office Cleaners Location: Piccadilly House, 49, Piccadilly, Manchester, M1 2AP Classification: Cleaning Services - Domestic **Status: Inactive** Positional Accuracy: Automatically positioned to the address	A8NW (S)	577	-	384494 398297

Map ID	Details	Quadrant Reference (Compass Direction)	Estimated Distance From Site	Contact	NGR
270	**Contemporary Trade Directory Entries** Name: Oxyrane Uk Location: Piccadilly House, 49, Piccadilly, Manchester, M1 2AP Classification: Laboratories **Status: Inactive** Positional Accuracy: Automatically positioned to the address	A8NW (S)	578	-	384494 398296
270	**Contemporary Trade Directory Entries** Name: O C M Print Location: Piccadilly House, 49, Piccadilly, Manchester, M1 2AP Classification: Printers **Status: Inactive** Positional Accuracy: Automatically positioned to the address	A8NW (S)	578	-	384494 398296
270	**Contemporary Trade Directory Entries** Name: Sudstech Location: Piccadilly House,49 Piccadilly, Manchester, Greater Manchester, M1 2AP Classification: Builders' Merchants **Status: Inactive** Positional Accuracy: Automatically positioned to the address	A8NW (S)	578	-	384494 398296
270	**Contemporary Trade Directory Entries** Name: Oil Colour Chemists Association Location: First Floor, 59, Piccadilly, Manchester, M1 2AQ Classification: Adhesives, Glues & Sealants **Status: Inactive** Positional Accuracy: Automatically positioned to the address	A8NW (S)	587	-	384522 398277
270	**Contemporary Trade Directory Entries** Name: John Addley Ltd Location: Clayton House, 59, Piccadilly, Manchester, Lancashire, M1 2AQ Classification: Commercial Cleaning Services **Status: Inactive** Positional Accuracy: Manually positioned to the address or location	A8NW (S)	588	-	384518 398278
270	**Contemporary Trade Directory Entries** Name: Scotfax Location: Clayton House, 59, Piccadilly, Manchester, Lancashire, M1 2AQ Classification: Photocopiers **Status: Inactive** Positional Accuracy: Manually positioned to the address or location	A8NW (S)	588	-	384518 398278
270	**Contemporary Trade Directory Entries** Name: Scotfax Location: Clayton House, 59, Piccadilly, Manchester, Lancashire, M1 2AQ Classification: Photocopiers **Status: Inactive** Positional Accuracy: Manually positioned to the address or location	A8NW (S)	588	-	384518 398278
270	**Contemporary Trade Directory Entries** Name: Forward Bird Control Location: Clayton House, 59, Piccadilly, Manchester, Lancashire, M1 2AQ Classification: Pest & Vermin Control **Status: Inactive** Positional Accuracy: Manually positioned to the address or location	A8NW (S)	588	-	384518 398278
270	**Contemporary Trade Directory Entries** Name: Oceanblue Logistics Location: Clayton House, 59, Piccadilly, Manchester, Lancashire, M1 2AQ Classification: Freight Forwarders **Status: Inactive** Positional Accuracy: Manually positioned to the address or location	A8NW (S)	588	-	384518 398278
270	**Contemporary Trade Directory Entries** Name: Multitude Estates Ltd Location: Clayton House, 59, Piccadilly, Manchester, M1 2AQ Classification: Cleaning Services - Domestic **Status: Inactive** Positional Accuracy: Automatically positioned to the address	A8NW (S)	588	-	384518 398278
270	**Contemporary Trade Directory Entries** Name: Max Spielmann Location: 63, Piccadilly, Manchester, Lancashire, M1 2AG Classification: Photographic Processors **Status: Inactive** Positional Accuracy: Automatically positioned to the address	A8NW (S)	590	-	384534 398271
271	**Contemporary Trade Directory Entries** Name: Hna Facilities Ltd Location: 16, Red Bank, Manchester, Lancashire, M4 4HF Classification: Commercial Vehicle Dealers **Status: Inactive** Positional Accuracy: Automatically positioned to the address	A17SE (NW)	577	-	384255 399286

Map ID	Details	Quadrant Reference (Compass Direction)	Estimated Distance From Site	Contact	NGR
271	**Contemporary Trade Directory Entries** Name: Bell Design & Print Location: 19, Red Bank, Manchester, M4 4HF Classification: Printers **Status: Inactive** Positional Accuracy: Automatically positioned to the address	A17SE (NW)	596	-	384274 399332
271	**Contemporary Trade Directory Entries** Name: Reversa Projections Services Location: 23, Red Bank, Manchester, Lancashire, M4 4HF Classification: Projection Screens - Mfrs & Suppliers **Status: Inactive** Positional Accuracy: Automatically positioned to the address	A17SE (NW)	596	-	384274 399332
271	**Contemporary Trade Directory Entries** Name: Bens Motor Co Location: 24, Red Bank, Manchester, M4 4HF Classification: Car Dealers - Used **Status: Inactive** Positional Accuracy: Automatically positioned to the address	A17SE (NW)	596	-	384274 399332
271	**Contemporary Trade Directory Entries** Name: Dexprime Location: 24, Red Bank, Manchester, M4 4HF Classification: Dry Cleaners **Status: Inactive** Positional Accuracy: Automatically positioned to the address	A17SE (NW)	598	-	384267 399329
271	**Contemporary Trade Directory Entries** Name: Harrison Rose Location: Unit 15 Red Bank Pde,Aspin La, Manchester, M4 4HF Classification: Blinds, Awnings & Canopies **Status: Inactive** Positional Accuracy: Manually positioned to the road within the address or location	A17SE (NW)	608	-	384254 399330
271	**Contemporary Trade Directory Entries** Name: Manchester Dry Cleaners Location: 24, Red Bank, Manchester, M4 4HF Classification: Dry Cleaners **Status: Active** Positional Accuracy: Automatically positioned to the address	A17SE (NW)	609	-	384281 399356
271	**Contemporary Trade Directory Entries** Name: Manchester Three Rivers Location: 21, Red Bank, Manchester, M4 4HF Classification: Distilleries **Status: Active** Positional Accuracy: Automatically positioned to the address	A17SE (NW)	610	-	384281 399356
271	**Contemporary Trade Directory Entries** Name: City Engineering (Manchester) Location: 21, Red Bank, Manchester, M4 4HF Classification: Engineers - General **Status: Inactive** Positional Accuracy: Automatically positioned to the address	A17SE (NW)	610	-	384281 399356
271	**Contemporary Trade Directory Entries** Name: City Engineering (Manchester) Location: 21, Red Bank, Manchester, M4 4HF Classification: Engineers - General **Status: Inactive** Positional Accuracy: Automatically positioned to the address	A17SE (NW)	610	-	384281 399356
271	**Contemporary Trade Directory Entries** Name: Aglow Location: Unit 15 Red Bank, Manchester, Lancashire, M4 4HF Classification: Distribution Services **Status: Inactive** Positional Accuracy: Manually positioned to the road within the address or location	A17SE (NW)	618	-	384266 399354
272	**Contemporary Trade Directory Entries** Name: Jogo Associates Ltd Location: 49-51, Dale Street, Manchester, M1 2HF Classification: Clothing & Fabrics - Manufacturers **Status: Inactive** Positional Accuracy: Automatically positioned to the address	A8NW (S)	581	-	384671 398259
273	**Contemporary Trade Directory Entries** Name: M & M Motor Co Location: Unit 9 Red Bank Court Arches,Red Bank, Manchester, M4 4HF Classification: Car Dealers - Used **Status: Inactive** Positional Accuracy: Manually positioned to the road within the address or location	A17SE (NW)	582	-	384218 399253

Map ID	Details	Quadrant Reference (Compass Direction)	Estimated Distance From Site	Contact	NGR
274	**Contemporary Trade Directory Entries** Name: North Western Motor Co Location: 3 Dulwich St, Manchester, M4 4JJ Classification: Garage Services **Status: Inactive** Positional Accuracy: Manually positioned to the address or location	A18SE (N)	591	-	384696 399480
274	**Contemporary Trade Directory Entries** Name: Pink Skips Manchester Ltd Location: Dulwich Street, Manchester, Lancashire, M4 4JJ Classification: Recycling Centres **Status: Inactive** Positional Accuracy: Manually positioned to the road within the address or location	A18SW (N)	595	-	384676 399484
275	**Contemporary Trade Directory Entries** Name: Crompton Park Building Supplies Ltd Location: Roger St, Cheetham Hill, Manchester, M4 4EN Classification: Builders' Merchants **Status: Inactive** Positional Accuracy: Manually positioned to the road within the address or location	A17SE (NW)	599	-	384338 399386
275	**Contemporary Trade Directory Entries** Name: B S C Manchester Location: 5 Roger Street, Manchester, Greater Manchester, M4 4EN Classification: Car Paint & Lacquer Manufacturers & Suppliers **Status: Active** Positional Accuracy: Manually positioned to the address or location	A18SW (NW)	611	-	384347 399406
275	**Contemporary Trade Directory Entries** Name: Fort Cleaning Solutions Location: 5, Roger Street, Manchester, M4 4EN Classification: Commercial Cleaning Services **Status: Inactive** Positional Accuracy: Automatically positioned to the address	A18SW (NW)	612	-	384348 399407
275	**Contemporary Trade Directory Entries** Name: Transporter Location: 5, Roger Street, Manchester, M4 4EN Classification: Garage Services **Status: Inactive** Positional Accuracy: Automatically positioned to the address	A18SW (NW)	612	-	384348 399407
275	**Contemporary Trade Directory Entries** Name: World Of Cleaning Ltd Location: 5, Roger Street, Manchester, Lancashire, M4 4EN Classification: Commercial Cleaning Services **Status: Inactive** Positional Accuracy: Manually positioned to the address or location	A18SW (NW)	612	-	384348 399407
276	**Contemporary Trade Directory Entries** Name: Cleaners (Manchester) Location: Apartment 725, 40, Hilton Street, Manchester, M1 2BL Classification: Cleaning Services - Domestic **Status: Inactive** Positional Accuracy: Automatically positioned to the address	A8NE (S)	603	-	384718 398238
277	**Contemporary Trade Directory Entries** Name: Indesign (Uk) Ltd Location: 104 Great Ancoats St, Manchester, Lancashire, M4 5BQ Classification: Clothing & Fabrics - Manufacturers **Status: Inactive** Positional Accuracy: Automatically positioned to the address	A8NE (SE)	604	-	385013 398330
278	**Contemporary Trade Directory Entries** Name: Novapress Ltd Location: Bromley Street, Manchester, M4 4JS Classification: Printers **Status: Active** Positional Accuracy: Automatically positioned to the address	A18SE (NE)	605	-	384966 399417
279	**Contemporary Trade Directory Entries** Name: L S Garments Ltd Location: 12-14, Chase Street, Manchester, M4 4EN Classification: Textile Manufacturing **Status: Inactive** Positional Accuracy: Automatically positioned to the address	A18SW (NW)	608	-	384388 399427
279	**Contemporary Trade Directory Entries** Name: Dekbed Uk Ltd Location: 3, Roger Street, Manchester, M4 4EN Classification: Textile Manufacturing **Status: Active** Positional Accuracy: Automatically positioned to the address	A18SW (NW)	609	-	384388 399427

Map ID	Details	Quadrant Reference (Compass Direction)	Estimated Distance From Site	Contact	NGR
280	**Contemporary Trade Directory Entries** Name: Apple Location: Unit 23, Upper Mall, 98, Corporation Street, Manchester, M4 3AJ Classification: Electrical Goods Sales, Manufacturers & Wholesalers **Status: Inactive** Positional Accuracy: Automatically positioned to the address	A12SE (SW)	614	-	384096 398616
281	**Contemporary Trade Directory Entries** Name: Price Location: Market St, Manchester, Lancashire, M60 1TA Classification: Cutlery Manufacturers **Status: Inactive** Positional Accuracy: Manually positioned to the road within the address or location	A7NE (SW)	627	-	384250 398390
281	**Contemporary Trade Directory Entries** Name: Belleek Pottery Ltd Location: Market St, Manchester, Lancashire, M60 1TA Classification: Pottery Manufacturers & Suppliers **Status: Inactive** Positional Accuracy: Manually positioned to the road within the address or location	A7NE (SW)	629	-	384244 398393
282	**Contemporary Trade Directory Entries** Name: N S Fashion Location: 64-66, Dale Street, Manchester, Lancashire, M1 2HR Classification: Clothing & Fabrics - Manufacturers **Status: Inactive** Positional Accuracy: Manually positioned to the address or location	A8NW (S)	628	-	384645 398213
282	**Contemporary Trade Directory Entries** Name: M C C S Location: 6 Paton St, Manchester, Lancashire, M1 2BA Classification: Carpet, Curtain & Upholstery Cleaners **Status: Inactive** Positional Accuracy: Manually positioned within the geographical locality	A8SW (S)	659	-	384618 398185
283	**Contemporary Trade Directory Entries** Name: Orient Express Northern Bell Location: Victoria Station, 1, Todd Street, Manchester, M3 1PB Classification: Railways **Status: Inactive** Positional Accuracy: Automatically positioned to the address	A12NE (W)	629	-	384033 398963
284	**Contemporary Trade Directory Entries** Name: Barricade Roller Shutters Location: Unit 23 Red Bank, Collyhurst, Manchester, M4 4HF Classification: Roller Shutter Manufacturers **Status: Inactive** Positional Accuracy: Manually positioned to the road within the address or location	A17SE (NW)	630	-	384279 399381
285	**Contemporary Trade Directory Entries** Name: Quality Chair Frames Location: 38, Dalton Street, Manchester, M4 4JN Classification: Furniture - Repairing & Restoring **Status: Inactive** Positional Accuracy: Automatically positioned to the address	A18SE (N)	635	-	384841 399501
286	**Contemporary Trade Directory Entries** Name: Keppie Design Location: 1, Portland Street, Manchester, M1 3BE Classification: Mechanical Engineers **Status: Inactive** Positional Accuracy: Automatically positioned to the address	A8NW (S)	639	-	384519 398224
287	**Contemporary Trade Directory Entries** Name: The Perfume Shop Location: Unit Y1, Upper Mall, Arndale Centre, Manchester, M4 2EA Classification: Perfume Suppliers **Status: Active** Positional Accuracy: Automatically positioned to the address	A7NE (SW)	641	-	384160 398462
287	**Contemporary Trade Directory Entries** Name: Kiddycare International Location: Unit R30, Marsden Way South, Manchester, M4 3AT Classification: Children & Babywear - Manufacturers & Wholesalers **Status: Inactive** Positional Accuracy: Automatically positioned to the address	A7NE (SW)	641	-	384160 398462
288	**Contemporary Trade Directory Entries** Name: The Perfume Shop Location: Unit L2 Manchester Arndale, Manchester, Greater Manchester, M4 1AZ Classification: Perfume Suppliers **Status: Active** Positional Accuracy: Manually positioned to the address or location	A12SE (SW)	659	-	384089 398531

Map ID	Details	Quadrant Reference (Compass Direction)	Estimated Distance From Site	Contact	NGR
288	**Contemporary Trade Directory Entries** Name: Currys Pc World Location: 93 Halle Mall, Arndale Shopping Centre, Manchester, M4 2HU Classification: Electrical Goods Sales, Manufacturers & Wholesalers **Status: Active** Positional Accuracy: Manually positioned to the address or location	A12SE (SW)	662	-	384075 398550
288	**Contemporary Trade Directory Entries** Name: Comet Location: 19a Arndale Centre, Manchester, Lancashire, M4 2HU Classification: Electrical Goods Sales, Manufacturers & Wholesalers **Status: Inactive** Positional Accuracy: Manually positioned within the geographical locality	A12SE (SW)	674	-	384059 398554
288	**Contemporary Trade Directory Entries** Name: High Street Meat Market Llp Location: Arndale House, Arndale Centre, Market Street, Manchester, M4 3AQ Classification: Meat Product Manufacturers & Wholesalers **Status: Active** Positional Accuracy: Automatically positioned to the address	A12SE (SW)	675	-	384058 398555
288	**Contemporary Trade Directory Entries** Name: Currys P C World Location: 93 Halle Mall,Arndales Centre, Manchester, Greater Manchester, M4 3AQ Classification: Electrical Goods Sales, Manufacturers & Wholesalers **Status: Inactive** Positional Accuracy: Automatically positioned to the address	A12SE (SW)	675	-	384058 398555
288	**Contemporary Trade Directory Entries** Name: Premier Foods Location: Arndale House, Arndale Centre, Market Street, Manchester, M4 3AQ Classification: Food Products - Manufacturers **Status: Active** Positional Accuracy: Automatically positioned to the address	A12SE (SW)	675	-	384058 398555
288	**Contemporary Trade Directory Entries** Name: Currys Location: 165-166, Arndale Centre, Manchester, M4 3AB Classification: Electrical Goods Sales, Manufacturers & Wholesalers **Status: Inactive** Positional Accuracy: Automatically positioned to the address	A12SE (SW)	675	-	384059 398554
288	**Contemporary Trade Directory Entries** Name: Willie'S Location: 85, Arndale Centre, Manchester, Lancashire, M4 2HU Classification: Wallpapers & Wall Coverings **Status: Inactive** Positional Accuracy: Automatically positioned to the address	A12SE (SW)	675	-	384059 398554
288	**Contemporary Trade Directory Entries** Name: The Fast Picture Show Location: 142-143, Market Hall, Arndale Centre, Manchester, M4 2EB Classification: Photographic Processors **Status: Inactive** Positional Accuracy: Automatically positioned to the address	A12SE (SW)	675	-	384059 398554
288	**Contemporary Trade Directory Entries** Name: Home Design Store Location: 136, Arndale Centre, Manchester, Lancashire, M4 2EA Classification: Gunsmiths **Status: Inactive** Positional Accuracy: Automatically positioned to the address	A12SE (SW)	675	-	384059 398554
288	**Contemporary Trade Directory Entries** Name: Bodycare (Health & Beauty) Location: 111-112, Arndale Centre, Manchester, M4 2EA Classification: Toiletries **Status: Inactive** Positional Accuracy: Automatically positioned to the address	A12SE (SW)	675	-	384059 398554
288	**Contemporary Trade Directory Entries** Name: The Sony Centre Location: 162, Arndale Centre, Manchester, Lancashire, M4 3AB Classification: Electrical Goods Sales, Manufacturers & Wholesalers **Status: Inactive** Positional Accuracy: Automatically positioned to the address	A12SE (SW)	675	-	384059 398554
288	**Contemporary Trade Directory Entries** Name: Swatch Manchester Location: Unit L4 Arndale Centre, Manchester, Greater Manchester, M4 3AQ Classification: Clocks & Watches - Manufacturers & Wholesalers **Status: Active** Positional Accuracy: Manually positioned within the geographical locality	A12SE (SW)	675	-	384058 398555

Map ID	Details	Quadrant Reference (Compass Direction)	Estimated Distance From Site	Contact	NGR
288	**Contemporary Trade Directory Entries** Name: Image Gallery Location: Arndale House, Arndale Centre, Manchester, Lancashire, M4 3AQ Classification: Photo & Digital Imaging Bureaus **Status: Inactive** Positional Accuracy: Manually positioned to the address or location	A12SE (SW)	675	-	384059 398554
288	**Contemporary Trade Directory Entries** Name: Imzi Communications Location: Arndale Centre, Manchester, Greater Manchester, M4 3AQ Classification: Mobile Phone Accessories and Car Kits **Status: Inactive** Positional Accuracy: Automatically positioned to the address	A12SE (SW)	675	-	384058 398555
289	**Contemporary Trade Directory Entries** Name: Fine Shape (Clothing) Ltd Location: 19a Ducie St,Eidr Ho, Manchester, M1 2JE Classification: Clothing & Fabrics - Manufacturers **Status: Inactive** Positional Accuracy: Manually positioned to the address or location	A8NE (S)	659	-	384865 398205
290	**Contemporary Trade Directory Entries** Name: Taylor Edwards & Co Location: Royal Buildings, 2, Mosley Street, Manchester, Lancashire, M2 3AN Classification: Gas Companies **Status: Inactive** Positional Accuracy: Manually positioned to the address or location	A7NE (SW)	663	-	384259 398336
291	**Contemporary Trade Directory Entries** Name: Gold Star Ions Location: 10, Pigeon Street, Manchester, M1 2JX Classification: Clothing & Fabrics - Manufacturers **Status: Inactive** Positional Accuracy: Automatically positioned to the address	A8NE (SE)	664	-	384955 398231
291	**Contemporary Trade Directory Entries** Name: I B S Manchester Engines Reconditioning Location: 10, Pigeon Street, Manchester, M1 2JX Classification: Mechanical Engineers **Status: Inactive** Positional Accuracy: Automatically positioned to the address	A8NE (SE)	664	-	384955 398231
291	**Contemporary Trade Directory Entries** Name: Powell Creative Products Location: Duplex 1, Ducie House, 37, Ducie Street, Manchester, M1 2JW Classification: Stationery Manufacturers **Status: Inactive** Positional Accuracy: Automatically positioned to the address	A8NE (S)	676	-	384933 398209
291	**Contemporary Trade Directory Entries** Name: Baked Goods Distribution Location: Unit 201, Ducie House, 37, Ducie Street, Manchester, M1 2JW Classification: Distribution Services **Status: Inactive** Positional Accuracy: Automatically positioned to the address	A8NE (S)	676	-	384933 398209
291	**Contemporary Trade Directory Entries** Name: Van Kollem Location: Unit 4,Ducie House,37 Ducie St, Manchester, Lancashire, M1 2JW Classification: Clothing & Fabrics - Manufacturers **Status: Inactive** Positional Accuracy: Manually positioned to the address or location	A8NE (S)	676	-	384932 398209
291	**Contemporary Trade Directory Entries** Name: Tlc Equipment (Europe) Location: Unit 215, Ducie House, 37, Ducie Street, Manchester, Lancashire, M1 2JW Classification: Engineering Machine Services **Status: Inactive** Positional Accuracy: Automatically positioned to the address	A8NE (S)	676	-	384933 398209
291	**Contemporary Trade Directory Entries** Name: Concept 3 Ltd Location: Unit 103, Ducie House, 37, Ducie Street, Manchester, Lancashire, M1 2JW Classification: Glass Products - Manufacturers **Status: Inactive** Positional Accuracy: Automatically positioned to the address	A8NE (S)	676	-	384933 398209
292	**Contemporary Trade Directory Entries** Name: J Cotton & Co Location: 126, Great Ancoats Street, Manchester, M4 6DE Classification: Car Breakdown & Recovery Services **Status: Inactive** Positional Accuracy: Automatically positioned to the address	A9NW (SE)	665	-	385076 398298

Map ID	Details	Quadrant Reference (Compass Direction)	Estimated Distance From Site	Contact	NGR
292	**Contemporary Trade Directory Entries** Name: French Polisher Manchester Location: Rear Of 1b Great Ancoats Street, Manchester, Greater Manchester, M4 6DE Classification: French Polishing **Status: Active** Positional Accuracy: Manually positioned within the geographical locality	A9NW (SE)	665	-	385075 398298
292	**Contemporary Trade Directory Entries** Name: Ocean Design Uk Location: 132-134, Great Ancoats Street, Manchester, M4 6DE Classification: Printers **Status: Active** Positional Accuracy: Automatically positioned to the address	A9NW (SE)	681	-	385093 398291
292	**Contemporary Trade Directory Entries** Name: North West Cleaning Solutions Ltd Location: 132-134, Great Ancoats Street, Manchester, M4 6DE Classification: Cleaning Materials & Equipment **Status: Inactive** Positional Accuracy: Automatically positioned to the address	A9NW (SE)	681	-	385093 398291
292	**Contemporary Trade Directory Entries** Name: Online Building Supplies Location: 132-134, Great Ancoats Street, Manchester, M4 6DE Classification: Builders' Merchants **Status: Active** Positional Accuracy: Automatically positioned to the address	A9NW (SE)	681	-	385093 398291
292	**Contemporary Trade Directory Entries** Name: Lush Carpet Cleaners Location: 132-134, Great Ancoats Street, Manchester, M4 6DE Classification: Carpet, Curtain & Upholstery Cleaners **Status: Inactive** Positional Accuracy: Automatically positioned to the address	A9NW (SE)	681	-	385093 398291
292	**Contemporary Trade Directory Entries** Name: Geek Fix Location: Manchester, Greater Manchester, M1 2jq Classification: Machinery - Industrial & Commercial **Status: Inactive** Positional Accuracy: Manually positioned within the geographical locality	A9NW (SE)	681	-	385077 398280
292	**Contemporary Trade Directory Entries** Name: Golden Girls Cleaning & Laundry Services Location: 132-134, Great Ancoats Street, Manchester, M4 6DE Classification: Laundries & Launderettes **Status: Active** Positional Accuracy: Automatically positioned to the address	A9NW (SE)	681	-	385092 398291
292	**Contemporary Trade Directory Entries** Name: Golden Girls Manchester Uk Ltd Location: 132-134, Great Ancoats Street, Manchester, M4 6DE Classification: Commercial Cleaning Services **Status: Inactive** Positional Accuracy: Automatically positioned to the address	A9NW (SE)	681	-	385092 398291
292	**Contemporary Trade Directory Entries** Name: Spirit Cleaning Location: 132-134, Great Ancoats Street, Manchester, M4 6DE Classification: Commercial Cleaning Services **Status: Active** Positional Accuracy: Automatically positioned to the address	A9NW (SE)	681	-	385092 398291
292	**Contemporary Trade Directory Entries** Name: Castle Comfort Stairlifts Ltd Location: 132-134, Great Ancoats Street, Manchester, M4 6DE Classification: Stairlifts - Manufacturers & Installers **Status: Active** Positional Accuracy: Automatically positioned to the address	A9NW (SE)	681	-	385093 398291
292	**Contemporary Trade Directory Entries** Name: Damp Aid Uk Location: 132-134, Great Ancoats Street, Manchester, M4 6DE Classification: Damp & Dry Rot Control **Status: Active** Positional Accuracy: Automatically positioned to the address	A9NW (SE)	681	-	385093 398291
292	**Contemporary Trade Directory Entries** Name: I T Designs Location: 81, Ducie Street, Manchester, M1 2JQ Classification: Clothing & Fabrics - Manufacturers **Status: Inactive** Positional Accuracy: Automatically positioned to the address	A9NW (SE)	682	-	385084 398284

Map ID	Details	Quadrant Reference (Compass Direction)	Estimated Distance From Site	Contact	NGR
292	**Contemporary Trade Directory Entries** Name: M C Genesis Ltd Location: 132-134, Great Ancoats Street, Manchester, Lancashire, M4 6DE Classification: Commercial Cleaning Services **Status: Active** Positional Accuracy: Manually positioned to the address or location	A9NW (SE)	682	-	385092 398290
292	**Contemporary Trade Directory Entries** Name: Crime Scene Cleaning Services Location: 83, Ducie Street, Manchester, M1 2JQ Classification: Hygiene & Cleansing Services **Status: Active** Positional Accuracy: Automatically positioned to the address	A9NW (SE)	683	-	385090 398286
292	**Contemporary Trade Directory Entries** Name: Network Print Support Ltd Location: 83, Ducie Street, Manchester, M1 2JQ Classification: Photocopiers **Status: Inactive** Positional Accuracy: Automatically positioned to the address	A9NW (SE)	683	-	385090 398286
292	**Contemporary Trade Directory Entries** Name: Car Scraping Scrap Yards In Manchester Location: 83, Ducie Street, Manchester, M1 2JQ Classification: Car Breakers & Dismantlers **Status: Inactive** Positional Accuracy: Automatically positioned to the address	A9NW (SE)	683	-	385090 398286
292	**Contemporary Trade Directory Entries** Name: Breeze Carpet Cleaners Ltd Location: 83, Ducie Street, Manchester, M1 2JQ Classification: Carpet, Curtain & Upholstery Cleaners **Status: Active** Positional Accuracy: Automatically positioned to the address	A9NW (SE)	684	-	385091 398286
292	**Contemporary Trade Directory Entries** Name: Bestbooze Location: 83 Ducie Street, Manchester, Greater Manchester, M1 2JQ Classification: Cleaning Services - Domestic **Status: Inactive** Positional Accuracy: Manually positioned to the address or location	A9NW (SE)	684	-	385091 398286
292	**Contemporary Trade Directory Entries** Name: Energiea Limited Location: 83, Ducie Street, Manchester, M1 2JQ Classification: Energy Efficient Products and Services **Status: Inactive** Positional Accuracy: Automatically positioned to the address	A9NW (SE)	684	-	385091 398286
292	**Contemporary Trade Directory Entries** Name: Compare Parking Deals Location: 83, Ducie Street, Manchester, M1 2JQ Classification: Car Painters & Sprayers **Status: Inactive** Positional Accuracy: Automatically positioned to the address	A9NW (SE)	684	-	385091 398286
292	**Contemporary Trade Directory Entries** Name: Cleanhappy Location: 83, Ducie Street, Manchester, M1 2JQ Classification: Cleaning Services - Domestic **Status: Active** Positional Accuracy: Automatically positioned to the address	A9NW (SE)	684	-	385091 398286
292	**Contemporary Trade Directory Entries** Name: Shutters & Blinds Uk Location: 83 Ducie Street, Manchester, Greater Manchester, M1 2JQ Classification: Blinds, Awnings & Canopies **Status: Active** Positional Accuracy: Automatically positioned to the address	A9NW (SE)	684	-	385091 398286
292	**Contemporary Trade Directory Entries** Name: The Bizz Location: 83, Ducie Street, Manchester, M1 2JQ Classification: Printers **Status: Inactive** Positional Accuracy: Automatically positioned to the address	A9NW (SE)	684	-	385091 398286
292	**Contemporary Trade Directory Entries** Name: Total Clean Location: 83 Ducie Street, Manchester, Greater Manchester, M1 2JQ Classification: Commercial Cleaning Services **Status: Active** Positional Accuracy: Manually positioned to the address or location	A9NW (SE)	684	-	385091 398286

Map ID	Details	Quadrant Reference (Compass Direction)	Estimated Distance From Site	Contact	NGR
292	**Contemporary Trade Directory Entries** Name: A R C Window Films Ltd Location: 83, Ducie Street, Manchester, M1 2JQ Classification: Window Film Manufacturers and Dealers **Status: Active** Positional Accuracy: Automatically positioned to the address	A9NW (SE)	684	-	385091 398286
292	**Contemporary Trade Directory Entries** Name: Network Print Support Location: 83, Ducie Street, Manchester, M1 2JQ Classification: Copying & Duplicating Services **Status: Active** Positional Accuracy: Automatically positioned to the address	A9NW (SE)	684	-	385091 398286
292	**Contemporary Trade Directory Entries** Name: M B Energy Location: 83 Ducie Street, Manchester, Greater Manchester, M1 2JQ Classification: Gas Suppliers **Status: Active** Positional Accuracy: Automatically positioned to the address	A9NW (SE)	684	-	385091 398286
292	**Contemporary Trade Directory Entries** Name: S T Caravan Services Location: 83 Ducie Street, Manchester, Greater Manchester, M1 2JQ Classification: Caravans - Servicing & Repairs **Status: Active** Positional Accuracy: Automatically positioned to the address	A9NW (SE)	684	-	385091 398286
292	**Contemporary Trade Directory Entries** Name: Heros Carpet Clean Location: 83, DUCIE STREET, MANCHESTER, M1 2JQ Classification: Carpet, Curtain & Upholstery Cleaners **Status: Active** Positional Accuracy: Automatically positioned to the address	A9NW (SE)	684	-	385091 398286
292	**Contemporary Trade Directory Entries** Name: Ecolamp Recycling Ltd Location: 83, Ducie Street, Manchester, M1 2JQ Classification: Recycling Services **Status: Active** Positional Accuracy: Automatically positioned to the address	A9NW (SE)	684	-	385091 398286
292	**Contemporary Trade Directory Entries** Name: Sparkle Cleaning Services Location: 83 Ducie Street, Manchester, Greater Manchester, M1 2JQ Classification: Commercial Cleaning Services **Status: Active** Positional Accuracy: Automatically positioned to the address	A9NW (SE)	684	-	385091 398286
293	**Contemporary Trade Directory Entries** Name: S A S Fashions Ltd Location: 55-59, Ducie Street, Manchester, M1 2JQ Classification: Clothing & Fabrics - Manufacturers **Status: Inactive** Positional Accuracy: Automatically positioned to the address	A8NE (SE)	669	-	385015 398256
294	**Contemporary Trade Directory Entries** Name: Currys Location: Central Retail Park, Great Ancoats Street, Manchester, Lancashire, M4 6DL Classification: Electrical Goods Sales, Manufacturers & Wholesalers **Status: Inactive** Positional Accuracy: Automatically positioned to the address	A9NW (SE)	683	-	385184 398369
295	**Contemporary Trade Directory Entries** Name: Transport For Greater Manchester Location: 2, Picadilly Place, Manchester, Lancashire, M1 3BG Classification: Bus & Coach Operators & Stations **Status: Inactive** Positional Accuracy: Automatically positioned to the address	A8NW (SW)	696	-	384406 398205
296	**Contemporary Trade Directory Entries** Name: Duvet Pillow & Linen Co Location: 54, Red Bank, Manchester, M8 8QF Classification: Soft Furnishings - Manufacturers **Status: Inactive** Positional Accuracy: Automatically positioned to the address	A18SW (NW)	696	-	384354 399508
297	**Contemporary Trade Directory Entries** Name: Roomzzz Manchester City Corn Exchange Location: Exchange Square,Hanging Ditch, Manchester, Greater Manchester, M4 3TR Classification: Commercial Cleaning Services **Status: Inactive** Positional Accuracy: Manually positioned within the geographical locality	A12SW (W)	697	-	383972 398729

Map ID	Details	Quadrant Reference (Compass Direction)	Estimated Distance From Site	Contact	NGR
297	**Contemporary Trade Directory Entries** Name: Epos Now Location: The Corn Exchange, 37, Hanging Ditch, Manchester, M4 3TR Classification: Cash Registers & Check-Out Equipment **Status: Inactive** Positional Accuracy: Automatically positioned to the address	A12SW (W)	711	-	383957 398734
297	**Contemporary Trade Directory Entries** Name: Nexira Location: 176 Monton Road,Monton M30 9ga, Manchester, Greater Manchester, M4 3TR Classification: Food Colouring, Flavouring & Additive Manufacturers & Distributors **Status: Inactive** Positional Accuracy: Manually positioned within the geographical locality	A12SW (W)	711	-	383957 398734
298	**Contemporary Trade Directory Entries** Name: G A Armstrong Location: 81, Dale Street, Manchester, M1 2HG Classification: Office Furniture & Equipment **Status: Inactive** Positional Accuracy: Automatically positioned to the address	A8SE (S)	720	-	384742 398122
299	**Contemporary Trade Directory Entries** Name: Manchester Carpet Cleaning Location: 111, Piccadilly, Manchester, M1 2HX Classification: Carpet, Curtain & Upholstery Cleaners **Status: Inactive** Positional Accuracy: Automatically positioned to the address	A8SW (S)	727	-	384648 398114
299	**Contemporary Trade Directory Entries** Name: Damp Pro Location: Rodwell Tower, 111, Piccadilly, Manchester, M1 2HY Classification: Damp & Dry Rot Control **Status: Active** Positional Accuracy: Automatically positioned to the address	A8SW (S)	727	-	384647 398114
299	**Contemporary Trade Directory Entries** Name: Cash For Scrap Cars Location: 111, Piccadilly, Manchester, M1 2HX Classification: Scrap Yards **Status: Inactive** Positional Accuracy: Manually positioned to the address or location	A8SW (S)	727	-	384648 398114
299	**Contemporary Trade Directory Entries** Name: 118 Cleaning Location: Piccadilly, Manchester, Lancashire, M1 2HX Classification: Carpet, Curtain & Upholstery Cleaners **Status: Inactive** Positional Accuracy: Manually positioned within the geographical locality	A8SW (S)	727	-	384648 398114
299	**Contemporary Trade Directory Entries** Name: Scrap Yard In Anchester Htt Location: Rodwell Tower, 111, Piccadilly, Manchester, M1 2HY Classification: Car Breakers & Dismantlers **Status: Inactive** Positional Accuracy: Automatically positioned to the address	A8SW (S)	727	-	384647 398114
299	**Contemporary Trade Directory Entries** Name: Balfour Beatty Rail Signalling Ltd Location: 111 Piccadilly, Manchester, M1 2HY Classification: Railways **Status: Inactive** Positional Accuracy: Manually positioned to the address or location	A8SW (S)	727	-	384647 398114
299	**Contemporary Trade Directory Entries** Name: Piccadily Dry Cleaners Location: Unit B,Rodwell Tower,111 Piccadilly, Manchester, Lancashire, M1 2HY Classification: Dry Cleaners **Status: Inactive** Positional Accuracy: Manually positioned to the address or location	A8SW (S)	727	-	384647 398114
299	**Contemporary Trade Directory Entries** Name: Ucarpia.Com Location: 111, Piccadilly, Manchester, M1 2HX Classification: Carpet, Curtain & Upholstery Cleaners **Status: Inactive** Positional Accuracy: Automatically positioned to the address	A8SW (S)	727	-	384648 398114

Map ID	Details	Quadrant Reference (Compass Direction)	Estimated Distance From Site	Contact	NGR
300	**Contemporary Trade Directory Entries** Name: Creamline Dairies Location: 56-58, Red Bank, Manchester, M8 8TS Classification: Dairies **Status: Active** Positional Accuracy: Automatically positioned to the address	A18NW (NW)	727	-	384383 399556
301	**Contemporary Trade Directory Entries** Name: Hanley & Woods Location: 20, Lord Street, Manchester, Lancashire, M4 4FP Classification: Upholstery Manufacturers **Status: Inactive** Positional Accuracy: Automatically positioned to the address	A17SE (NW)	728	-	384214 399454
301	**Contemporary Trade Directory Entries** Name: Disabled Living Location: Redbank House, 4, St. Chads Street, Manchester, M8 8QA Classification: Disability Equipment - Manufacturers & Suppliers **Status: Inactive** Positional Accuracy: Automatically positioned to the address	A17SE (NW)	732	-	384272 399502
301	**Contemporary Trade Directory Entries** Name: K 2 Pleating Co Location: Mehtab House, 4, Stocks Street, Manchester, M8 8QG Classification: Clothing & Fabrics - Manufacturers **Status: Inactive** Positional Accuracy: Automatically positioned to the address	A17SE (NW)	738	-	384237 399485
301	**Contemporary Trade Directory Entries** Name: S N K Apparel Ltd Location: Mirage House 25-27, St. Chads Street, Manchester, M8 8QA Classification: Distribution Services **Status: Active** Positional Accuracy: Automatically positioned to the address	A17SE (NW)	751	-	384243 399505
302	**Contemporary Trade Directory Entries** Name: Texaco Location: 58 Cheetham Hill, Manchester, Greater Manchester, M4 4EX Classification: Petrol Filling Stations **Status: Inactive** Positional Accuracy: Automatically positioned to the address	A17SE (NW)	730	-	384128 399375
302	**Contemporary Trade Directory Entries** Name: Texaco Location: 58 Cheetham Hill, Manchester, Greater Manchester, M4 4EX Classification: Petrol Filling Stations **Status: Active** Positional Accuracy: Automatically positioned to the address	A17SE (NW)	730	-	384128 399375
303	**Contemporary Trade Directory Entries** Name: Pulse Laser Hairaesthetics Location: 18-20, Fountain Street, Manchester, M2 2AA Classification: Electrolysis **Status: Inactive** Positional Accuracy: Automatically positioned to the address	A7NE (SW)	734	-	384140 398346
303	**Contemporary Trade Directory Entries** Name: Eleven Sports Media Ltd Location: Eleventh Floor, Lowry House, 17, Marble Street, Manchester, M2 3AW Classification: Sports Equipment Manufacturers & Distributors **Status: Inactive** Positional Accuracy: Automatically positioned to the address	A7NE (SW)	747	-	384110 398358
303	**Contemporary Trade Directory Entries** Name: Orbit Card Services Location: Lowry House,17 Marble Street, Manchester, Greater Manchester, M2 3AW Classification: Cash Registers & Check-Out Equipment **Status: Inactive** Positional Accuracy: Automatically positioned to the address	A7NE (SW)	747	-	384110 398358
304	**Contemporary Trade Directory Entries** Name: Duty Free Location: R26-R27, Unit, Marsden Way South, Manchester, Lancashire, M4 3AT Classification: Perfume Suppliers **Status: Inactive** Positional Accuracy: Automatically positioned to the address	A12SW (SW)	734	-	383986 398567
305	**Contemporary Trade Directory Entries** Name: Corstorphine & Wright Location: Paradise Wharf, Ducie Street, Manchester, Lancashire, M1 2JN Classification: Cleaning Services - Domestic **Status: Inactive** Positional Accuracy: Automatically positioned to the address	A8SE (S)	737	-	384962 398155

Map ID	Details	Quadrant Reference (Compass Direction)	Estimated Distance From Site	Contact	NGR
306	**Contemporary Trade Directory Entries** Name: Wallpaperland Ltd Location: 5-11, Cheetham Hill Road, Manchester, M4 4FY Classification: Wallpapers & Wall Coverings **Status: Inactive** Positional Accuracy: Automatically positioned to the address	A17SE (NW)	739	-	384023 399251
306	**Contemporary Trade Directory Entries** Name: Skt Industries Location: 7, Park Street, Manchester, M3 1EU Classification: Leisure & Sportswear Manufacturers & Wholesalers **Status: Inactive** Positional Accuracy: Automatically positioned to the address	A17SW (NW)	772	-	383995 399269
306	**Contemporary Trade Directory Entries** Name: Super Five Auto Care Location: 9-11, Park Street, Manchester, M3 1EU Classification: Garage Services **Status: Inactive** Positional Accuracy: Automatically positioned to the address	A17SW (NW)	784	-	383984 399273
306	**Contemporary Trade Directory Entries** Name: Super Five Auto Care Location: 9-11, Park Street, Manchester, M3 1EU Classification: Garage Services **Status: Active** Positional Accuracy: Automatically positioned to the address	A17SW (NW)	784	-	383984 399273
307	**Contemporary Trade Directory Entries** Name: Redbank Service Station Location: 58, Cheetham Hill Road, Manchester, M4 4EX Classification: Petrol Filling Stations **Status: Inactive** Positional Accuracy: Manually positioned to the address or location	A17SE (NW)	744	-	384114 399381
307	**Contemporary Trade Directory Entries** Name: Redbank Service Station Location: 58, Cheetham Hill Road, Manchester, M4 4EX Classification: Petrol Filling Stations **Status: Inactive** Positional Accuracy: Automatically positioned to the address	A17SE (NW)	745	-	384114 399382
307	**Contemporary Trade Directory Entries** Name: Cheetham Hill Service Station Location: 33-41, Cheetham Hill Road, Manchester, M4 4FT Classification: Petrol Filling Stations **Status: Inactive** Positional Accuracy: Automatically positioned to the address	A17SE (NW)	790	-	384081 399412
307	**Contemporary Trade Directory Entries** Name: S P Nayar & Co Uk Ltd Location: 9, Carnarvon Street, Manchester, M3 1EZ Classification: Lingerie & Hosiery Manufacturers & Wholesalers **Status: Active** Positional Accuracy: Automatically positioned to the address	A17SE (NW)	821	-	384044 399417
308	**Contemporary Trade Directory Entries** Name: First Choice Packaging Manufacturers Ltd Location: 12, Honey Street, Manchester, M8 8RG Classification: Packaging & Wrapping Equipment & Supplies **Status: Inactive** Positional Accuracy: Automatically positioned to the address	A18NW (N)	744	-	384457 399601
308	**Contemporary Trade Directory Entries** Name: M Z Fibres Ltd Location: 14, Honey Street, Manchester, M8 8RG Classification: Textile Manufacturing **Status: Active** Positional Accuracy: Automatically positioned to the address	A18NW (N)	747	-	384491 399614
308	**Contemporary Trade Directory Entries** Name: Raymat Quilts & Textiles Location: 14, Honey Street, Manchester, M8 8RG Classification: Textile Manufacturing **Status: Inactive** Positional Accuracy: Automatically positioned to the address	A18NW (N)	747	-	384491 399614
308	**Contemporary Trade Directory Entries** Name: Marble Arch Location: Honey Street, Manchester, M8 8RG Classification: Fireplaces & Mantelpieces **Status: Inactive** Positional Accuracy: Automatically positioned in the proximity of the address	A18NW (N)	767	-	384468 399629

Map ID	Details	Quadrant Reference (Compass Direction)	Estimated Distance From Site	Contact	NGR
308	**Contemporary Trade Directory Entries** Name: Aa Autos Location: Honey St, Manchester, Lancashire, M8 8RG Classification: Garage Services **Status: Inactive** Positional Accuracy: Manually positioned to the road within the address or location	A18NW (N)	778	-	384519 399652
309	**Contemporary Trade Directory Entries** Name: H W J Location: St. Chads St, Manchester, M8 8QA Classification: Jewellery Manufacturers & Repairers **Status: Inactive** Positional Accuracy: Manually positioned to the road within the address or location	A17SE (NW)	746	-	384274 399520
309	**Contemporary Trade Directory Entries** Name: A J P Location: Samuel House, St. Chads Street, Manchester, Lancashire, M8 8QA Classification: Jewellery Manufacturers & Repairers **Status: Inactive** Positional Accuracy: Automatically positioned to the address	A17SE (NW)	753	-	384278 399530
309	**Contemporary Trade Directory Entries** Name: Hy Speed Tyre Service Ltd Location: 7-9, Stanley Street, Manchester, M8 8GQ Classification: Tyre Manufacturers & Distributors **Status: Inactive** Positional Accuracy: Automatically positioned to the address	A17NE (NW)	773	-	384291 399561
309	**Contemporary Trade Directory Entries** Name: Express Motor Services Location: 7-9, Stanley Street, MANCHESTER, M8 8GQ Classification: Garage Services **Status: Inactive** Positional Accuracy: Automatically positioned to the address	A17NE (NW)	773	-	384291 399561
309	**Contemporary Trade Directory Entries** Name: Hildy Foundations Location: 8, Stocks Street, Manchester, M8 8QG Classification: Lingerie & Hosiery Manufacturers & Wholesalers **Status: Inactive** Positional Accuracy: Automatically positioned to the address	A17NE (NW)	779	-	384250 399543
309	**Contemporary Trade Directory Entries** Name: In Design (Uk) Ltd Location: 5, Knowsley Street, Manchester, M8 8QN Classification: Clothing & Fabrics - Manufacturers **Status: Inactive** Positional Accuracy: Automatically positioned to the address	A17NE (NW)	785	-	384306 399583
309	**Contemporary Trade Directory Entries** Name: Retail Sensing Location: 10, Stocks Street, Manchester, M8 8QG Classification: Door & Gate Operating Equipment **Status: Inactive** Positional Accuracy: Automatically positioned to the address	A17NE (NW)	795	-	384260 399568
309	**Contemporary Trade Directory Entries** Name: Baisemark Ltd Location: 12, Stocks Street, Manchester, M8 8QG Classification: Leather Garments & Products **Status: Inactive** Positional Accuracy: Automatically positioned to the address	A17NE (NW)	810	-	384270 399592
309	**Contemporary Trade Directory Entries** Name: Barney & Taylor Ltd Location: 12 Stocks Street, Manchester, Greater Manchester, M8 8QG Classification: Clothing & Fabrics - Manufacturers **Status: Active** Positional Accuracy: Automatically positioned to the address	A17NE (NW)	810	-	384270 399592
309	**Contemporary Trade Directory Entries** Name: Northern Suede & Leather Location: 12, Stocks Street, Manchester, Lancashire, M8 8QG Classification: Leather Garments & Products **Status: Inactive** Positional Accuracy: Automatically positioned to the address	A17NE (NW)	810	-	384270 399592
310	**Contemporary Trade Directory Entries** Name: Sa Group Services Location: Stan, Lancashire, M1 3BL Classification: Cleaning Services - Domestic **Status: Inactive** Positional Accuracy: Manually positioned within the geographical locality	A8SW (S)	752	-	384530 398105

Map ID	Details	Quadrant Reference (Compass Direction)	Estimated Distance From Site	Contact	NGR
310	**Contemporary Trade Directory Entries** Name: Dordaf & Partners Location: Flat 8, Roby Court, 14, Roby Street, Manchester, M1 3AG Classification: Bathroom Fixtures - Manufacturers **Status: Inactive** Positional Accuracy: Automatically positioned to the address	A8SW (S)	762	-	384557 398090
311	**Contemporary Trade Directory Entries** Name: Proten Services Location: 35 Fountain Street, Manchester, Greater Manchester, M2 2AN Classification: Damp & Dry Rot Control **Status: Active** Positional Accuracy: Automatically positioned to the address	A7NE (SW)	761	-	384159 398292
311	**Contemporary Trade Directory Entries** Name: Richard Conrad & Co Ltd Location: 36-38, Fountain Street, Manchester, M2 2BE Classification: Office Furniture & Equipment **Status: Inactive** Positional Accuracy: Automatically positioned to the address	A7NE (SW)	798	-	384114 398283
312	**Contemporary Trade Directory Entries** Name: Presbar Diecastings Location: Store Street, Manchester, M1 2WD Classification: Die-Casting Equipment & Services **Status: Active** Positional Accuracy: Automatically positioned to the address	A9NW (SE)	763	-	385113 398206
312	**Contemporary Trade Directory Entries** Name: Davies Brothers Tyres Location: Unit 5, Chancel Place, Store Street, Manchester, M1 2WB Classification: Tyre Dealers **Status: Inactive** Positional Accuracy: Automatically positioned to the address	A9SW (SE)	801	-	385116 398162
313	**Contemporary Trade Directory Entries** Name: Urbis Lighting Ltd Location: 88, Cheetham Hill Road, Manchester, M4 4EX Classification: Lighting Manufacturers **Status: Inactive** Positional Accuracy: Automatically positioned to the address	A17SE (NW)	766	-	384136 399436
314	**Contemporary Trade Directory Entries** Name: The Perfume Shop Location: 9a, Arndale Centre, Manchester, M4 3AB Classification: Perfume Suppliers **Status: Inactive** Positional Accuracy: Automatically positioned to the address	A7NW (SW)	767	-	383985 398496
314	**Contemporary Trade Directory Entries** Name: Fragrance Shop Location: 9a, Arndale Centre, Manchester, M4 3AB Classification: Perfume Suppliers **Status: Active** Positional Accuracy: Automatically positioned to the address	A7NW (SW)	767	-	383985 398496
314	**Contemporary Trade Directory Entries** Name: Klick Photopoint Location: 27, Market Street, Manchester, Lancashire, M1 1WR Classification: Photographic Processors **Status: Inactive** Positional Accuracy: Manually positioned to the address or location	A7NW (SW)	767	-	383985 398496
314	**Contemporary Trade Directory Entries** Name: Klick Location: 27 Market St, Manchester, Lancashire, M1 1WR Classification: Photographic Processors **Status: Inactive** Positional Accuracy: Manually positioned to the address or location	A7NW (SW)	768	-	383984 398496
315	**Contemporary Trade Directory Entries** Name: Wax & Away Location: Unit 1a Knowsley Street, Manchester, Greater Manchester, M8 8QN Classification: Car Washing & Polishing Equipment & Supplies **Status: Active** Positional Accuracy: Manually positioned to the address or location	A17NE (NW)	777	-	384343 399593
315	**Contemporary Trade Directory Entries** Name: Builder Center Location: 1, Knowsley Street, Manchester, M8 8QL Classification: Builders' Merchants **Status: Inactive** Positional Accuracy: Automatically positioned to the address	A17NE (NW)	777	-	384343 399592

Map ID	Details	Quadrant Reference (Compass Direction)	Estimated Distance From Site	Contact	NGR
316	**Contemporary Trade Directory Entries** Name: Weeshred Ltd Location: 13th Floor City Tower,Piccadilly Plaza, Manchester, Greater Manchester, M1 4BT Classification: Shredding Equipment & Services **Status: Active** Positional Accuracy: Manually positioned within the geographical locality	A7NE (SW)	778	-	384236 398207
317	**Contemporary Trade Directory Entries** Name: Universal Utilities Location: Third Floor, Tootal House, 19-21, Spring Gardens, Manchester, M2 1FB Classification: Gas Suppliers **Status: Inactive** Positional Accuracy: Automatically positioned to the address	A7NE (SW)	778	-	384093 398331
317	**Contemporary Trade Directory Entries** Name: Calvin Assett Management Ltd Location: 19 Spring Gdns, Manchester, Lancashire, M2 1FB Classification: Meter Manufacturers & Suppliers **Status: Inactive** Positional Accuracy: Automatically positioned to the address	A7NE (SW)	780	-	384088 398334
317	**Contemporary Trade Directory Entries** Name: Octapharma Location: The Zenith Building, 26, Spring Gardens, Manchester, Lancashire, M2 1AB Classification: Chemists' & Pharmacists' Suppliers & Wholesalers **Status: Active** Positional Accuracy: Manually positioned to the address or location	A7NE (SW)	791	-	384054 398354
317	**Contemporary Trade Directory Entries** Name: M60 Rescue & Recovery Location: 406 St James Ct,Brown St, Manchester, Lancashire, M2 2JG Classification: Commercial Vehicle Breakdown & Recovery Services **Status: Inactive** Positional Accuracy: Manually positioned to the road within the address or location	A7NE (SW)	821	-	384026 398341
317	**Contemporary Trade Directory Entries** Name: Anywaste Uk Location: St. James Court, 30, Brown Street, Manchester, M2 1DH Classification: Waste Disposal Services **Status: Inactive** Positional Accuracy: Automatically positioned to the address	A7NE (SW)	826	-	384013 398350
317	**Contemporary Trade Directory Entries** Name: Wastelift Location: St. James Court, 30, Brown Street, Manchester, M2 1DH Classification: Waste Disposal Services **Status: Active** Positional Accuracy: Automatically positioned to the address	A7NE (SW)	826	-	384013 398350
318	**Contemporary Trade Directory Entries** Name: Nxgen Europe Ltd Location: City Tower,Piccadilly Plaza, Manchester, Greater Manchester, M1 4BT Classification: Cash Registers & Check-Out Equipment **Status: Active** Positional Accuracy: Automatically positioned to the address	A7SE (SW)	784	-	384277 398173
319	**Contemporary Trade Directory Entries** Name: United Location: 25b, Honey Street, Manchester, M8 8RG Classification: Garage Services **Status: Inactive** Positional Accuracy: Automatically positioned to the address	A18NW (N)	798	-	384535 399675
319	**Contemporary Trade Directory Entries** Name: Home Safe Location: 25, Honey Street, Manchester, Lancashire, M8 8RG Classification: Metal Products - Fabricated **Status: Inactive** Positional Accuracy: Automatically positioned to the address	A18NW (N)	804	-	384533 399681
319	**Contemporary Trade Directory Entries** Name: United Location: 25b, Honey Street, Manchester, M8 8RG Classification: Garage Services **Status: Inactive** Positional Accuracy: Automatically positioned to the address	A18NW (N)	804	-	384533 399681

Map ID	Details	Quadrant Reference (Compass Direction)	Estimated Distance From Site	Contact	NGR
319	**Contemporary Trade Directory Entries** Name: Montgomery Garage Location: 29-31 Honey St, Manchester, M8 8RG Classification: Garage Services **Status: Inactive** Positional Accuracy: Manually positioned to the address or location	A18NW (N)	807	-	384558 399688
319	**Contemporary Trade Directory Entries** Name: A M S Manchester Location: 27 Honey St, Manchester, Lancashire, M8 8RG Classification: Boilers - Servicing, Replacements & Repairs **Status: Inactive** Positional Accuracy: Manually positioned to the address or location	A18NW (N)	807	-	384545 399686
319	**Contemporary Trade Directory Entries** Name: Aa Autos Location: 29 Honey St, Manchester, Lancashire, M8 8RG Classification: Garage Services **Status: Inactive** Positional Accuracy: Manually positioned to the address or location	A18NW (N)	807	-	384558 399688
319	**Contemporary Trade Directory Entries** Name: Instyle Uk Ltd Location: 31, Honey Street, Manchester, M8 8RG Classification: Clothing & Fabrics - Manufacturers **Status: Active** Positional Accuracy: Automatically positioned to the address	A18NW (N)	809	-	384572 399692
320	**Contemporary Trade Directory Entries** Name: Sen Fibre Ltd Location: 2, Dutton Street, Manchester, M3 1LE Classification: Children & Babywear - Manufacturers & Wholesalers **Status: Inactive** Positional Accuracy: Automatically positioned to the address	A17SW (NW)	801	-	383943 399233
320	**Contemporary Trade Directory Entries** Name: Starlit Clothing Manufacturers Location: 2, Dutton Street, Manchester, Lancashire, M3 1LE Classification: Clothing & Fabrics - Manufacturers **Status: Inactive** Positional Accuracy: Manually positioned to the address or location	A17SW (NW)	801	-	383943 399233
321	**Contemporary Trade Directory Entries** Name: Gills Office Solutions Location: 1-3, Park Place, Manchester, M4 4EZ Classification: Office Furniture & Equipment **Status: Inactive** Positional Accuracy: Automatically positioned to the address	A17SE (NW)	802	-	384007 399341
321	**Contemporary Trade Directory Entries** Name: Jills Office Solutions Location: 1-3, Park Place, Manchester, Lancashire, M4 4EZ Classification: Office Furniture & Equipment **Status: Inactive** Positional Accuracy: Automatically positioned to the address	A17SE (NW)	802	-	384007 399341
321	**Contemporary Trade Directory Entries** Name: Super Saeed Hosiery Co Location: 12, Park Street, Manchester, M3 1ES Classification: Lingerie Manufacturers & Wholesalers **Status: Inactive** Positional Accuracy: Automatically positioned to the address	A17SW (NW)	809	-	383975 399305
321	**Contemporary Trade Directory Entries** Name: Super Saeed Hosiery Location: 12, Park Street, Manchester, M3 1ES Classification: Lingerie Manufacturers & Wholesalers **Status: Inactive** Positional Accuracy: Automatically positioned to the address	A17SW (NW)	809	-	383975 399305
321	**Contemporary Trade Directory Entries** Name: Super Saeed Hosiery Location: 12, Park Street, Manchester, Lancashire, M3 1ES Classification: Lingerie Manufacturers & Wholesalers **Status: Inactive** Positional Accuracy: Automatically positioned to the address	A17SW (NW)	809	-	383975 399305
321	**Contemporary Trade Directory Entries** Name: Super Saeed Hosiery Location: 12, Park Street, Manchester, M3 1ES Classification: Lingerie & Hosiery Manufacturers & Wholesalers **Status: Active** Positional Accuracy: Automatically positioned to the address	A17SW (NW)	809	-	383975 399305

Map ID	Details	Quadrant Reference (Compass Direction)	Estimated Distance From Site	Contact	NGR
321	**Contemporary Trade Directory Entries** Name: Bhana Clothing Location: 3, Cowburn Street, Manchester, M3 1FS Classification: Clothing & Fabrics - Manufacturers **Status: Inactive** Positional Accuracy: Automatically positioned to the address	A17SW (NW)	835	-	383961 399333
321	**Contemporary Trade Directory Entries** Name: Jay Fashions Location: 3, Cowburn Street, Manchester, Lancashire, M3 1FS Classification: Knitwear Manufacturers & Wholesalers **Status: Inactive** Positional Accuracy: Automatically positioned to the address	A17SW (NW)	835	-	383961 399333
322	**Contemporary Trade Directory Entries** Name: Total Hygiene Uk Location: 166-174, Great Ancoats Street, Manchester, M4 7AB Classification: Commercial Cleaning Services **Status: Inactive** Positional Accuracy: Automatically positioned to the address	A9NW (SE)	803	-	385189 398212
323	**Contemporary Trade Directory Entries** Name: A N K H Office Solutions Ltd Location: Unit 2 Collingham Street, Manchester, Greater Manchester, M8 8RQ Classification: Office Furniture & Equipment **Status: Inactive** Positional Accuracy: Automatically positioned to the address	A18NW (N)	804	-	384470 399667
323	**Contemporary Trade Directory Entries** Name: Premier Glass Location: Unit 2, Collingham Street, Manchester, M8 8RQ Classification: Mirrors & Decorative Glass **Status: Inactive** Positional Accuracy: Automatically positioned to the address	A18NW (N)	807	-	384481 399673
323	**Contemporary Trade Directory Entries** Name: Z Cars Auto Services Location: Unit 3, Collingham Street, Manchester, M8 8RQ Classification: Garage Services **Status: Active** Positional Accuracy: Automatically positioned to the address	A18NW (N)	809	-	384493 399678
323	**Contemporary Trade Directory Entries** Name: Z-Cars Auto Services Location: Unit 3, Collingham Street, Manchester, M8 8RQ Classification: Garage Services **Status: Inactive** Positional Accuracy: Automatically positioned to the address	A18NW (N)	810	-	384492 399679
323	**Contemporary Trade Directory Entries** Name: Z Cars Auto Services Location: Unit 3, Collingham Street, Manchester, M8 8RQ Classification: Mot Testing Centres **Status: Inactive** Positional Accuracy: Automatically positioned to the address	A18NW (N)	810	-	384492 399679
323	**Contemporary Trade Directory Entries** Name: Z Cars Auto Services Location: Unit 3, Collingham Street, Manchester, M8 8RQ Classification: Mot Testing Centres **Status: Inactive** Positional Accuracy: Automatically positioned to the address	A18NW (N)	810	-	384492 399679
323	**Contemporary Trade Directory Entries** Name: Quick Start Location: Unit 5, Collingham Street, Manchester, M8 8RQ Classification: Garage Services **Status: Inactive** Positional Accuracy: Automatically positioned to the address	A18NW (N)	815	-	384518 399689
324	**Contemporary Trade Directory Entries** Name: Max Spielmann Location: Uk12,Marsden Way South, Manchester, Lancashire, M4 3AT Classification: Photographic Processors **Status: Inactive** Positional Accuracy: Manually positioned within the geographical locality	A7NW (SW)	810	-	383931 398506
325	**Contemporary Trade Directory Entries** Name: Eagle Eye Motor Ltd Location: 7, St. Thomas Place, Manchester, M8 8TP Classification: Garage Services **Status: Active** Positional Accuracy: Automatically positioned to the address	A18NW (N)	817	-	384382 399653

Map ID	Details	Quadrant Reference (Compass Direction)	Estimated Distance From Site	Contact	NGR
325	**Contemporary Trade Directory Entries** Name: Uk Shutters Location: 7, St. Thomas Place, Manchester, M8 8TP Classification: Roller Shutter Manufacturers **Status: Inactive** Positional Accuracy: Automatically positioned to the address	A18NW (N)	817	-	384382 399653
326	**Contemporary Trade Directory Entries** Name: Printec Studio Ltd Location: 61, Cheetham Hill Road, Manchester, M4 4FS Classification: Printers **Status: Active** Positional Accuracy: Automatically positioned to the address	A17SE (NW)	822	-	384111 399489
326	**Contemporary Trade Directory Entries** Name: Balistic Media Location: 65, Cheetham Hill Road, Manchester, M4 4ES Classification: Printers **Status: Inactive** Positional Accuracy: Automatically positioned to the address	A17SE (NW)	837	-	384117 399514
327	**Contemporary Trade Directory Entries** Name: Greater Manchester Electronic Booking Location: Gateway House, Piccadilly South, Manchester, Lancashire, M60 7LP Classification: Hospitals **Status: Inactive** Positional Accuracy: Automatically positioned to the address	A8SE (S)	823	-	384706 398017
328	**Contemporary Trade Directory Entries** Name: Arrow Electronics Uk Location: 5 New York Street, Manchester, Greater Manchester, M1 4JB Classification: Electronic Component Manufacturers & Distributors **Status: Inactive** Positional Accuracy: Automatically positioned to the address	A7SE (SW)	832	-	384245 398136
328	**Contemporary Trade Directory Entries** Name: Rentokil Specialist Hygiene Location: Faulkner House, Faulkner Street, Manchester, M1 4DY Classification: Commercial Cleaning Services **Status: Inactive** Positional Accuracy: Automatically positioned to the address	A7SE (SW)	837	-	384264 398118
328	**Contemporary Trade Directory Entries** Name: Scrap Cars Vans Caravans Buyer Location: Faulkner House, Faulkner Street, Manchester, M1 4DY Classification: Car Breakers & Dismantlers **Status: Inactive** Positional Accuracy: Automatically positioned to the address	A7SE (SW)	837	-	384264 398118
328	**Contemporary Trade Directory Entries** Name: Proveca Location: 9 Charlotte Street, Manchester, Greater Manchester, M1 4ET Classification: Pharmaceutical Manufacturers & Distributors **Status: Active** Positional Accuracy: Automatically positioned to the address	A7SE (SW)	860	-	384284 398081
329	**Contemporary Trade Directory Entries** Name: Jenny & May Trading Location: Unit 6 Knowsley st, Manchester, Greater Manchester, M8 8HQ Classification: Bags, Belts & Accessories - Manufacturers & Suppliers **Status: Inactive** Positional Accuracy: Manually positioned to the address or location	A17NE (NW)	833	-	384324 399646
329	**Contemporary Trade Directory Entries** Name: Inka Jewellery Location: 6, Knowsley Street, Manchester, M8 8GF Classification: Jewellery Manufacturers & Repairers **Status: Inactive** Positional Accuracy: Automatically positioned to the address	A17NE (NW)	834	-	384324 399646
329	**Contemporary Trade Directory Entries** Name: David Mather Supplies Ltd Location: 6, Knowsley Street, Manchester, M8 8GF Classification: Textile Manufacturing **Status: Inactive** Positional Accuracy: Automatically positioned to the address	A17NE (NW)	834	-	384324 399646
330	**Contemporary Trade Directory Entries** Name: Clean Corner Location: 20 York Street, Manchester, Lancashire, M2 3BB Classification: Cleaning Services - Domestic **Status: Inactive** Positional Accuracy: Automatically positioned to the address	A7NE (SW)	836	-	384123 398224

Map ID	Details	Quadrant Reference (Compass Direction)	Estimated Distance From Site	Contact	NGR
330	**Contemporary Trade Directory Entries** Name: We Print Group Location: Barnett House, 53, Fountain Street, Manchester, M2 2AN Classification: Printers **Status: Inactive** Positional Accuracy: Manually positioned within the geographical locality	A7NE (SW)	855	-	384112 398208
330	**Contemporary Trade Directory Entries** Name: Indie Cases Location: Barnett House, Manchester, Lancashire, M2 2AN Classification: Mobile Phone Accessories and Car Kits **Status: Inactive** Positional Accuracy: Automatically positioned to the address	A7NE (SW)	855	-	384112 398208
330	**Contemporary Trade Directory Entries** Name: Msl Interiors Location: Barnett House, 53, Fountain Street, Manchester, M2 2AN Classification: Office Furniture & Equipment **Status: Inactive** Positional Accuracy: Automatically positioned to the address	A7NE (SW)	856	-	384112 398208
330	**Contemporary Trade Directory Entries** Name: Fast Carpet Cleaners Location: Barnett House, 53, Fountain Street, Manchester, M2 2AN Classification: Carpet, Curtain & Upholstery Cleaners **Status: Inactive** Positional Accuracy: Automatically positioned to the address	A7NE (SW)	856	-	384112 398208
330	**Contemporary Trade Directory Entries** Name: Scrap My Car Now For Money Manchester Kws Location: Barnett House, 53, Fountain Street, Manchester, M2 2AN Classification: Car Breakers & Dismantlers **Status: Inactive** Positional Accuracy: Automatically positioned to the address	A7NE (SW)	856	-	384112 398208
330	**Contemporary Trade Directory Entries** Name: Urban Icon Location: Barnett House, 53, Fountain Street, Manchester, M2 2AN Classification: Garden & Patio Furniture Manufacturers & Distributors **Status: Inactive** Positional Accuracy: Automatically positioned to the address	A7NE (SW)	856	-	384112 398208
330	**Contemporary Trade Directory Entries** Name: The Quantum Print Location: Barnett House,53 Fountain Street, Manchester, Greater Manchester, M2 2AN Classification: Printers **Status: Active** Positional Accuracy: Automatically positioned to the address	A7NE (SW)	858	-	384110 398206
330	**Contemporary Trade Directory Entries** Name: Atlantic Property Services Location: Barnett House,53 Fountain Street, Manchester, Greater Manchester, M2 2AN Classification: Cladding Suppliers & Installers **Status: Active** Positional Accuracy: Automatically positioned to the address	A7NE (SW)	858	-	384110 398206
331	**Contemporary Trade Directory Entries** Name: F Dunn & Sons Location: Vesta St, Ancoats, Manchester, M4 6DS Classification: Car Body Repairs **Status: Inactive** Positional Accuracy: Manually positioned to the road within the address or location	A9NW (SE)	838	-	385338 398310
332	**Contemporary Trade Directory Entries** Name: Shop Fittings Manchester Ltd Location: 9a Stocks Street, Manchester, Greater Manchester, M8 8GW Classification: Shop Fittings Manufacturers **Status: Active** Positional Accuracy: Automatically positioned to the address	A17NE (NW)	840	-	384237 399607
332	**Contemporary Trade Directory Entries** Name: Shipping Xperts Ltd Location: 116-118, Cheetham Hill Road, Manchester, M4 4FG Classification: Freight Forwarders **Status: Active** Positional Accuracy: Automatically positioned to the address	A17NE (NW)	852	-	384191 399592
332	**Contemporary Trade Directory Entries** Name: I A S Leather Goods Ltd Location: 116-118, Cheetham Hill Road, Manchester, M4 4FG Classification: Leather Garments & Products **Status: Active** Positional Accuracy: Automatically positioned to the address	A17NE (NW)	852	-	384191 399592

Map ID	Details	Quadrant Reference (Compass Direction)	Estimated Distance From Site	Contact	NGR
332	**Contemporary Trade Directory Entries** Name: Jordash Ltd Location: 124 Cheetham Hill Road, Manchester, Greater Manchester, M8 8PZ Classification: Clothing & Fabrics - Manufacturers **Status: Inactive** Positional Accuracy: Automatically positioned to the address	A17NE (NW)	876	-	384214 399636
333	**Contemporary Trade Directory Entries** Name: A D T Location: 1, New York Street, Manchester, M1 4HD Classification: Firefighting Equipment **Status: Active** Positional Accuracy: Automatically positioned to the address	A7SE (SW)	840	-	384182 398170
333	**Contemporary Trade Directory Entries** Name: Aesthetic Services Soda Blasting Location: Devonshire House, 36, George Street, Manchester, M1 4HA Classification: Blast Cleaning **Status: Inactive** Positional Accuracy: Automatically positioned to the address	A7SE (SW)	878	-	384185 398122
334	**Contemporary Trade Directory Entries** Name: Central Motor Services Location: 26-32, Store Street, Manchester, M1 2WD Classification: Garage Services **Status: Inactive** Positional Accuracy: Automatically positioned to the address	A8SE (S)	841	-	384894 398024
334	**Contemporary Trade Directory Entries** Name: Principal Car Sales Location: 18, Sparkle Street, Manchester, M1 2NA Classification: Car Dealers **Status: Inactive** Positional Accuracy: Automatically positioned to the address	A8SE (S)	878	-	384919 397993
335	**Contemporary Trade Directory Entries** Name: Direct Door Stores Ltd Location: Vauxhall Works, Vauxhall Street, Manchester, M40 7RZ Classification: Door Manufacturers - Domestic **Status: Inactive** Positional Accuracy: Automatically positioned to the address	A18NE (N)	846	-	384976 399679
336	**Contemporary Trade Directory Entries** Name: The Color Co Location: 41, Spring Gardens, Manchester, M2 2BG Classification: Copying & Duplicating Services **Status: Inactive** Positional Accuracy: Automatically positioned to the address	A7NE (SW)	846	-	384065 398263
336	**Contemporary Trade Directory Entries** Name: The Color Co Location: 41, Spring Gardens, Manchester, M2 2BG Classification: Copying & Duplicating Services **Status: Inactive** Positional Accuracy: Automatically positioned to the address	A7NE (SW)	846	-	384065 398263
337	**Contemporary Trade Directory Entries** Name: Robinson Motors Ltd Location: Unit 4 Collingham Street, Manchester, Greater Manchester, M8 8RQ Classification: Garage Services **Status: Inactive** Positional Accuracy: Manually positioned to the road within the address or location	A18NW (N)	847	-	384560 399729
337	**Contemporary Trade Directory Entries** Name: New Scene M C R Ltd Location: 15, Collingham Street, Manchester, M8 8RQ Classification: Clothing & Fabrics - Manufacturers **Status: Active** Positional Accuracy: Automatically positioned to the address	A18NW (N)	849	-	384487 399717
337	**Contemporary Trade Directory Entries** Name: Topline Fashions (Manchester) Ltd Location: Collingham St, Manchester, Lancashire, M8 8RR Classification: Clothing & Fabrics - Manufacturers **Status: Inactive** Positional Accuracy: Manually positioned within the geographical locality	A18NW (N)	864	-	384529 399741
337	**Contemporary Trade Directory Entries** Name: S Redfern & Co Ltd Location: Collingham Street, Manchester, M8 8RR Classification: Hose, Tubing & Fittings **Status: Inactive** Positional Accuracy: Automatically positioned to the address	A18NW (N)	864	-	384529 399741

Map ID	Details	Quadrant Reference (Compass Direction)	Estimated Distance From Site	Contact	NGR
338	**Contemporary Trade Directory Entries** Name: Needs Electrical Location: Unit 3, Mirabel Street, Manchester, M3 1PJ Classification: Electrical Goods Sales, Manufacturers & Wholesalers **Status: Inactive** Positional Accuracy: Automatically positioned to the address	A12NW (W)	852	-	383810 398978
338	**Contemporary Trade Directory Entries** Name: Linen Laundry Location: Unit 4, Mirabel Street, Manchester, M3 1PJ Classification: Laundries & Launderettes **Status: Inactive** Positional Accuracy: Manually positioned to the road within the address or location	A12NW (W)	860	-	383804 398992
338	**Contemporary Trade Directory Entries** Name: Gls Ceramics Location: 2a, Mirabel Street, Manchester, Lancashire, M3 1PJ Classification: Ceramic Manufacturers, Supplies & Services **Status: Inactive** Positional Accuracy: Manually positioned to the address or location	A12NW (W)	894	-	383769 398987
338	**Contemporary Trade Directory Entries** Name: City Laundry Location: Unit 4,Mirabel St, Manchester, Lancashire, M3 1PJ Classification: Laundries & Launderettes **Status: Inactive** Positional Accuracy: Manually positioned to the road within the address or location	A12NW (W)	902	-	383766 399018
339	**Contemporary Trade Directory Entries** Name: British Engineering Services Location: 5, New York Street, Manchester, M1 4JB Classification: Engineering Services **Status: Inactive** Positional Accuracy: Automatically positioned to the address	A7SE (SW)	853	-	384233 398120
339	**Contemporary Trade Directory Entries** Name: Norman Disney & Young Location: St. James House, 7, Charlotte Street, Manchester, Lancashire, M1 4DZ Classification: Mechanical Engineers **Status: Inactive** Positional Accuracy: Manually positioned to the address or location	A7SE (SW)	891	-	384227 398079
340	**Contemporary Trade Directory Entries** Name: A & B Engineering Location: 5 Picadilly Pl, Manchester, Lancashire, M1 3BG Classification: Engineering Machine Services **Status: Inactive** Positional Accuracy: Manually positioned within the geographical locality	A8SW (S)	855	-	384637 397986
340	**Contemporary Trade Directory Entries** Name: Transport For Greater Manchester Location: 2, Piccadilly Place, Manchester, M1 3BG Classification: Bus & Coach Operators & Stations **Status: Inactive** Positional Accuracy: Automatically positioned to the address	A8SW (S)	860	-	384640 397981
340	**Contemporary Trade Directory Entries** Name: Transport For Greater Manchester Location: 2 Piccadilly Place, Manchester, Greater Manchester, M1 3BG Classification: Bus & Coach Operators & Stations **Status: Inactive** Positional Accuracy: Automatically positioned to the address	A8SW (S)	860	-	384640 397981
341	**Contemporary Trade Directory Entries** Name: Ramay Location: 27, Park Street, Manchester, M3 1EU Classification: Hardware **Status: Inactive** Positional Accuracy: Automatically positioned to the address	A17SW (NW)	860	-	383912 399302
341	**Contemporary Trade Directory Entries** Name: V S M Location: 29, Park Street, Manchester, M3 1EU Classification: Car Body Repairs **Status: Inactive** Positional Accuracy: Automatically positioned to the address	A17SW (NW)	862	-	383907 399296
341	**Contemporary Trade Directory Entries** Name: Arena Autos Location: 29, Park Street, Manchester, M3 1EU Classification: Garage Services **Status: Inactive** Positional Accuracy: Automatically positioned to the address	A17SW (NW)	862	-	383907 399296

Map ID	Details	Quadrant Reference (Compass Direction)	Estimated Distance From Site	Contact	NGR
342	**Contemporary Trade Directory Entries** Name: Print Chain Location: Barlow House, Minshull Street, Manchester, Greater Manchester, M1 3DZ Classification: Printers **Status: Active** Positional Accuracy: Manually positioned within the geographical locality	A8SW (S)	861	-	384380 398036
343	**Contemporary Trade Directory Entries** Name: A B B Ltd Location: 51 Lord St, Manchester, M3 1HL Classification: Engineers - General **Status: Inactive** Positional Accuracy: Manually positioned to the address or location	A17SE (NW)	861	-	384046 399480
343	**Contemporary Trade Directory Entries** Name: Germsfree Ltd Location: LORD HOUSE, 51, LORD STREET, MANCHESTER, M3 1HE Classification: Commercial Cleaning Services **Status: Active** Positional Accuracy: Automatically positioned to the address	A17SE (NW)	865	-	384043 399483
343	**Contemporary Trade Directory Entries** Name: National Waste Removal Location: LORD HOUSE, 51, LORD STREET, MANCHESTER, M3 1HE Classification: Waste Disposal Services **Status: Active** Positional Accuracy: Automatically positioned to the address	A17SE (NW)	865	-	384043 399483
343	**Contemporary Trade Directory Entries** Name: J R Hosiery Co Ltd Location: 2-12, Carnarvon Street, Manchester, M3 1JJ Classification: Clothing & Fabrics - Manufacturers **Status: Inactive** Positional Accuracy: Automatically positioned to the address	A17SE (NW)	867	-	384021 399462
343	**Contemporary Trade Directory Entries** Name: Y N R Instruments Ltd Location: 17, CARNARVON STREET, MANCHESTER, M3 1EZ Classification: Medical Equipment Manufacturers **Status: Active** Positional Accuracy: Automatically positioned to the address	A17SW (NW)	891	-	383976 399445
344	**Contemporary Trade Directory Entries** Name: The Antique Fireplace Location: Royal Exchange Shopping Centre, Manchester, Lancashire, M2 7DB Classification: Fireplaces & Mantelpieces **Status: Inactive** Positional Accuracy: Manually positioned to the address or location	A7NW (SW)	868	-	383866 398508
344	**Contemporary Trade Directory Entries** Name: Penhaligons Location: Royal Exchange, Manchester, M2 7TT Classification: Perfume Suppliers **Status: Inactive** Positional Accuracy: Automatically positioned to the address	A7NW (SW)	870	-	383872 398491
345	**Contemporary Trade Directory Entries** Name: Hurriprint & Design Studios Location: 77, Cheetham Hill Road, Manchester, M4 4ER Classification: Printers **Status: Active** Positional Accuracy: Automatically positioned to the address	A17NE (NW)	869	-	384133 399570
345	**Contemporary Trade Directory Entries** Name: Ganbree Garments Location: 79-87, Cheetham Hill Road, Manchester, M4 4ER Classification: Clothing & Fabrics - Manufacturers **Status: Inactive** Positional Accuracy: Automatically positioned to the address	A17NE (NW)	874	-	384136 399579
346	**Contemporary Trade Directory Entries** Name: Binette Ltd Location: Glentop House, Pimblett Street, Manchester, M3 1FU Classification: Soft Furnishings - Manufacturers **Status: Inactive** Positional Accuracy: Automatically positioned to the address	A17SW (NW)	887	-	383929 399377
346	**Contemporary Trade Directory Entries** Name: R & D Pleating Co Location: 12, Robert Street, Manchester, Lancashire, M3 1EY Classification: Clothing & Fabrics - Manufacturers **Status: Inactive** Positional Accuracy: Manually positioned to the address or location	A17SW (NW)	899	-	383912 399374

Map ID	Details	Quadrant Reference (Compass Direction)	Estimated Distance From Site	Contact	NGR
346	**Contemporary Trade Directory Entries** Name: Marco Services Ltd Location: 16, Robert Street, Manchester, M3 1EY Classification: Freight Forwarders **Status: Inactive** Positional Accuracy: Automatically positioned to the address	A17SW (NW)	905	-	383921 399398
347	**Contemporary Trade Directory Entries** Name: W Bernie Location: Stubbs Mill,Upper Kirby St, Manchester, M4 6FA Classification: Garage Services **Status: Inactive** Positional Accuracy: Manually positioned to the road within the address or location	A9NE (SE)	888	-	385480 398423
348	**Contemporary Trade Directory Entries** Name: Celsius Air Conditioning Ltd Location: 56, Thomas Telford Basin, Manchester, M1 2NH Classification: Air Conditioning & Refrigeration Contractors **Status: Inactive** Positional Accuracy: Automatically positioned to the address	A9SW (SE)	892	-	385074 398035
348	**Contemporary Trade Directory Entries** Name: Garsdale Knitwear Ltd Location: 64, Chapeltown Street, Manchester, M1 2WQ Classification: Knitwear Manufacturers & Wholesalers **Status: Inactive** Positional Accuracy: Automatically positioned to the address	A9SW (SE)	920	-	385072 398003
348	**Contemporary Trade Directory Entries** Name: Unique Knitwear Ltd Location: 62, Chapeltown Street, Manchester, M1 2WQ Classification: Knitwear Manufacturers & Wholesalers **Status: Inactive** Positional Accuracy: Automatically positioned to the address	A9SW (SE)	921	-	385054 397994
348	**Contemporary Trade Directory Entries** Name: Abbey Knitwear Ltd Location: Manchester, M1 2WH Classification: Knitwear Manufacturers & Wholesalers **Status: Inactive** Positional Accuracy: Automatically positioned to the address	A9SW (SE)	923	-	385088 398007
348	**Contemporary Trade Directory Entries** Name: Abbey Knitwear Ltd Location: 66-72, Chapeltown Street, Manchester, M1 2WH Classification: Knitwear Manufacturers & Wholesalers **Status: Active** Positional Accuracy: Automatically positioned to the address	A9SW (SE)	923	-	385088 398007
348	**Contemporary Trade Directory Entries** Name: Euro Textiles Ltd Location: 66-72, Chapeltown Street, Manchester, M1 2WH Classification: Knitwear Manufacturers & Wholesalers **Status: Inactive** Positional Accuracy: Automatically positioned to the address	A9SW (SE)	923	-	385088 398007
348	**Contemporary Trade Directory Entries** Name: Imperial Knitwear Ltd Location: 66-72, Chapeltown Street, Manchester, M1 2WH Classification: Knitwear Manufacturers & Wholesalers **Status: Inactive** Positional Accuracy: Automatically positioned to the address	A9SW (SE)	924	-	385092 398008
348	**Contemporary Trade Directory Entries** Name: Abbey Knitwear (Manchester) Ltd Location: 66-72, Chapeltown Street, Manchester, M1 2WH Classification: Knitwear Manufacturers & Wholesalers **Status: Inactive** Positional Accuracy: Automatically positioned to the address	A9SW (SE)	924	-	385092 398008
348	**Contemporary Trade Directory Entries** Name: Dream Knitwear Location: 66-72, Chapeltown Street, Manchester, Lancashire, M1 2WH Classification: Knitwear Manufacturers & Wholesalers **Status: Inactive** Positional Accuracy: Automatically positioned to the address	A9SW (SE)	924	-	385092 398008
348	**Contemporary Trade Directory Entries** Name: A M S Manchester Location: 66-72, Chapeltown Street, Manchester, Lancashire, M1 2WH Classification: Boilers - Servicing, Replacements & Repairs **Status: Inactive** Positional Accuracy: Automatically positioned to the address	A9SW (SE)	924	-	385092 398008

Map ID	Details	Quadrant Reference (Compass Direction)	Estimated Distance From Site	Contact	NGR
348	**Contemporary Trade Directory Entries** Name: Samson Hosiery Ltd Location: 66-72, Chapeltown Street, Manchester, M1 2WH Classification: Leisure & Sportswear Manufacturers & Wholesalers **Status: Inactive** Positional Accuracy: Automatically positioned to the address	A9SW (SE)	924	-	385092 398008
348	**Contemporary Trade Directory Entries** Name: Khalil Knitwear Location: 66-72, Chapeltown Street, Manchester, Lancashire, M1 2WH Classification: Knitwear Manufacturers & Wholesalers **Status: Inactive** Positional Accuracy: Automatically positioned to the address	A9SW (SE)	924	-	385092 398008
349	**Contemporary Trade Directory Entries** Name: Discovery Forensics Location: PALL MALL COURT 61-67, KING STREET, MANCHESTER, M2 4PD Classification: Laboratories **Status: Active** Positional Accuracy: Automatically positioned to the address	A7NW (SW)	892	-	383979 398287
349	**Contemporary Trade Directory Entries** Name: J M B Professional Location: Pall Mall Court,61-67 King Street, Manchester, Greater Manchester, M2 4PD Classification: Commercial Cleaning Services **Status: Active** Positional Accuracy: Automatically positioned to the address	A7NW (SW)	892	-	383979 398287
350	**Contemporary Trade Directory Entries** Name: Lesa Collection Location: 84, North Street, Manchester, M8 8RA Classification: Cycle Accessories, Manufacturers & Wholesalers **Status: Inactive** Positional Accuracy: Automatically positioned to the address	A18NW (N)	894	-	384472 399760
350	**Contemporary Trade Directory Entries** Name: Stone Catalogue Location: Hytech Industrial Park, 1, Peel Lane, Manchester, Lancashire, M8 8RJ Classification: Stone Products - Manufacturers **Status: Inactive** Positional Accuracy: Automatically positioned to the address	A18NW (N)	901	-	384479 399769
350	**Contemporary Trade Directory Entries** Name: Iqra Ltd Location: Hytech Industrial Park, 1, Peel Lane, Manchester, Lancashire, M8 8RJ Classification: Distribution Services **Status: Inactive** Positional Accuracy: Automatically positioned to the address	A18NW (N)	901	-	384479 399769
351	**Contemporary Trade Directory Entries** Name: Network Rail Location: First-Third Floor, Rail House, Store Street, Manchester, M60 7RT Classification: Railways **Status: Inactive** Positional Accuracy: Automatically positioned to the address	A8SE (S)	895	-	384831 397957
351	**Contemporary Trade Directory Entries** Name: Rail Passengers Committee Location: Rail House, Store Street, Manchester, M1 2RP Classification: Railways **Status: Inactive** Positional Accuracy: Automatically positioned to the address	A8SE (S)	895	-	384831 397957
352	**Contemporary Trade Directory Entries** Name: Figure Clothing Location: 342, Oldham Road, Manchester, M40 7NS Classification: Clothing & Fabrics - Manufacturers **Status: Inactive** Positional Accuracy: Automatically positioned to the address	A19SE (NE)	895	-	385486 399301
353	**Contemporary Trade Directory Entries** Name: M8 Tyres Location: Unit 1, Collingham Street, Manchester, M8 8RQ Classification: Tyre Dealers **Status: Active** Positional Accuracy: Automatically positioned to the address	A18NW (N)	897	-	384640 399785
353	**Contemporary Trade Directory Entries** Name: Autocraft Location: Collingham Street, Manchester, M8 8RQ Classification: Garage Services **Status: Inactive** Positional Accuracy: Automatically positioned to the address	A18NW (N)	913	-	384605 399800

Map ID	Details	Quadrant Reference (Compass Direction)	Estimated Distance From Site	Contact	NGR
353	**Contemporary Trade Directory Entries** Name: Saleem Knitwear Location: Collingham Street, Manchester, M8 8RQ Classification: Knitwear Manufacturers & Wholesalers **Status: Inactive** Positional Accuracy: Automatically positioned to the address	A18NW (N)	913	-	384605 399800
353	**Contemporary Trade Directory Entries** Name: S & D Leisure Location: Unit 2, Hytech Industrial Park, 1, Peel Lane, Manchester, M8 8RJ Classification: Sports Equipment Manufacturers & Distributors **Status: Inactive** Positional Accuracy: Automatically positioned to the address	A18NW (N)	929	-	384559 399811
354	**Contemporary Trade Directory Entries** Name: Northwest Metrocab Uk Plc Location: 31-35, Chapeltown Street, Manchester, M1 2NN Classification: Garage Services **Status: Inactive** Positional Accuracy: Automatically positioned to the address	A8SE (S)	903	-	384980 397985
354	**Contemporary Trade Directory Entries** Name: A & A Autos Location: 31-35, Chapeltown Street, Manchester, M1 2NN Classification: Car Body Repairs **Status: Inactive** Positional Accuracy: Automatically positioned to the address	A8SE (S)	903	-	384980 397985
355	**Contemporary Trade Directory Entries** Name: The Leather Shop Location: Gateway House, Piccadilly South, Manchester, M1 2GH Classification: Leather Garments & Products **Status: Inactive** Positional Accuracy: Automatically positioned to the address	A8SE (S)	903	-	384742 397938
356	**Contemporary Trade Directory Entries** Name: Euro Shop Equipment Location: 99-101, Cheetham Hill Road, Manchester, M8 8PY Classification: Shop Fittings Manufacturers **Status: Inactive** Positional Accuracy: Automatically positioned to the address	A17NE (NW)	907	-	384166 399642
356	**Contemporary Trade Directory Entries** Name: Sharma Hosiery Co Location: 97, Cheetham Hill Road, Manchester, Lancashire, M8 8PY Classification: Lingerie & Hosiery Manufacturers & Wholesalers **Status: Inactive** Positional Accuracy: Automatically positioned to the address	A17NE (NW)	908	-	384153 399633
356	**Contemporary Trade Directory Entries** Name: Beauty (Uk) Location: 103-105, Cheetham Hill Road, Manchester, M8 8PY Classification: Cosmetic Manufacturers **Status: Inactive** Positional Accuracy: Automatically positioned to the address	A17NE (NW)	930	-	384149 399657
357	**Contemporary Trade Directory Entries** Name: Xpose Ltd Location: 52-58, Stanley Street, Manchester, M8 8SH Classification: Knitwear Manufacturers & Wholesalers **Status: Active** Positional Accuracy: Automatically positioned to the address	A18NW (N)	908	-	384405 399757
357	**Contemporary Trade Directory Entries** Name: Premier Rainwear Location: 46, Stanley Street, Manchester, M8 8SH Classification: Waterproof Clothing & Rainwear **Status: Inactive** Positional Accuracy: Automatically positioned to the address	A18NW (N)	922	-	384412 399773
357	**Contemporary Trade Directory Entries** Name: Direct Print Location: Record House, North Street, Manchester, Lancashire, M8 8RA Classification: Printers **Status: Inactive** Positional Accuracy: Automatically positioned to the address	A18NW (N)	934	-	384427 399790
357	**Contemporary Trade Directory Entries** Name: The Tyre Mot Repair Centre Location: 1B Broughton St, Manchester, Lancashire, M8 8NN Classification: Mot Testing Centres **Status: Inactive** Positional Accuracy: Manually positioned to the road within the address or location	A18NW (N)	978	-	384423 399835

Map ID	Details	Quadrant Reference (Compass Direction)	Estimated Distance From Site	Contact	NGR
358	**Contemporary Trade Directory Entries** Name: Manchester Steam Clean Location: Lloydfield Mill, Mellor Street, Manchester, M40 7JW Classification: Steam Cleaning Services **Status: Inactive** Positional Accuracy: Automatically positioned to the address	A14NE (E)	911	-	385601 399034
359	**Contemporary Trade Directory Entries** Name: Ops International Ltd Location: Brook House, 64-72, Spring Gardens, Manchester, M2 2BQ Classification: Oil Companies **Status: Inactive** Positional Accuracy: Automatically positioned to the address	A7SE (SW)	915	-	384072 398164
360	**Contemporary Trade Directory Entries** Name: Molton Brown Location: 7, St. Anns Square, Manchester, M2 7EF Classification: Homefurnishings - Manufacturers **Status: Inactive** Positional Accuracy: Automatically positioned to the address	A7NW (SW)	919	-	383842 398442
361	**Contemporary Trade Directory Entries** Name: Ramboll Location: Kings Court, 2-4, Exchange Street, Manchester, M2 7HA Classification: Engineers - General **Status: Inactive** Positional Accuracy: Automatically positioned to the address	A7NW (SW)	919	-	383813 398501
362	**Contemporary Trade Directory Entries** Name: Kiss Laser Hair Location: 13, Stanley Street, Manchester, M8 8SH Classification: Electrolysis **Status: Inactive** Positional Accuracy: Automatically positioned to the address	A18NW (N)	920	-	384354 399753
362	**Contemporary Trade Directory Entries** Name: Storeline Fashions Ltd Location: 13, Stanley Street, Manchester, Lancashire, M8 8SH Classification: Clothing & Fabrics - Manufacturers **Status: Inactive** Positional Accuracy: Manually positioned to the address or location	A18NW (N)	921	-	384354 399753
362	**Contemporary Trade Directory Entries** Name: Huddlespace Location: 15, STANLEY STREET, CHEETHAM, MANCHESTER, M8 8SH Classification: Office Furniture & Equipment **Status: Active** Positional Accuracy: Automatically positioned to the address	A18NW (N)	925	-	384368 399763
362	**Contemporary Trade Directory Entries** Name: I T D Global Location: 17, Stanley Street, Manchester, M8 8SH Classification: Freight Forwarders **Status: Inactive** Positional Accuracy: Automatically positioned to the address	A18NW (N)	939	-	384373 399779
362	**Contemporary Trade Directory Entries** Name: Fundamental Textiles Location: 19, Stanley Street, Manchester, M8 8SH Classification: Leather Garments & Products **Status: Inactive** Positional Accuracy: Automatically positioned to the address	A18NW (N)	957	-	384368 399797
363	**Contemporary Trade Directory Entries** Name: Hazexperts Location: International House,61 Mosley Street, Manchester, Greater Manchester, M2 3HZ Classification: Chemical Recycling & Disposal Services **Status: Active** Positional Accuracy: Automatically positioned to the address	A7SE (SW)	920	-	384126 398113
363	**Contemporary Trade Directory Entries** Name: C F E S Location: Woolwich House, 61, Mosley Street, Manchester, M2 3HZ Classification: Ventilators & Ventilation Systems **Status: Active** Positional Accuracy: Automatically positioned to the address	A7SE (SW)	924	-	384117 398115

Map ID	Details	Quadrant Reference (Compass Direction)	Estimated Distance From Site	Contact	NGR
363	**Contemporary Trade Directory Entries** Name: Prime Power Solution Location: Woolwich House, 61, Mosley Street, Manchester, M2 3HZ Classification: Electricity Generating & Distributing Equipment **Status: Active** Positional Accuracy: Automatically positioned to the address	A7SE (SW)	924	-	384117 398115
363	**Contemporary Trade Directory Entries** Name: North West Lightning Protection Ltd Location: WOOLWICH HOUSE, 61, MOSLEY STREET, MANCHESTER, M2 3HZ Classification: Engineering Services **Status: Active** Positional Accuracy: Automatically positioned to the address	A7SE (SW)	924	-	384117 398115
363	**Contemporary Trade Directory Entries** Name: Manchester House Cleaning Services Location: WOOLWICH HOUSE, 61, MOSLEY STREET, MANCHESTER, M2 3HZ Classification: Commercial Cleaning Services **Status: Active** Positional Accuracy: Automatically positioned to the address	A7SE (SW)	924	-	384117 398115
363	**Contemporary Trade Directory Entries** Name: Oakland Fabrics Ltd Location: 44, George Street, Manchester, M1 4HF Classification: Textile Manufacturing **Status: Inactive** Positional Accuracy: Automatically positioned to the address	A7SE (SW)	929	-	384149 398085
363	**Contemporary Trade Directory Entries** Name: Sofas4u Location: George House, 48, George Street, Manchester, Lancashire, M1 4HF Classification: Furniture - Reproduction **Status: Inactive** Positional Accuracy: Manually positioned to the address or location	A7SE (SW)	944	-	384140 398073
363	**Contemporary Trade Directory Entries** Name: Prontaprint Location: 71a, Mosley Street, Manchester, M2 3JN Classification: Printers **Status: Inactive** Positional Accuracy: Automatically positioned to the address	A7SE (SW)	946	-	384107 398094
363	**Contemporary Trade Directory Entries** Name: Prontaprint Location: 71a, Mosley Street, Manchester, M2 3JN Classification: Printers **Status: Inactive** Positional Accuracy: Automatically positioned to the address	A7SE (SW)	950	-	384105 398090
364	**Contemporary Trade Directory Entries** Name: Golden Arts Printing Location: 142d, Cheetham Hill Road, Manchester, M8 8PZ Classification: Printers **Status: Active** Positional Accuracy: Automatically positioned to the address	A17NE (NW)	925	-	384236 399705
364	**Contemporary Trade Directory Entries** Name: Malkas Ltd Location: 148, Cheetham Hill Road, Manchester, M8 8PZ Classification: Fireplaces & Mantelpieces **Status: Inactive** Positional Accuracy: Automatically positioned to the address	A17NE (NW)	947	-	384238 399731
365	**Contemporary Trade Directory Entries** Name: Scrap Cars Vans Caravans Buyer Location: 3, Piccadilly Place, Manchester, M1 3BN Classification: Car Breakers & Dismantlers **Status: Inactive** Positional Accuracy: Automatically positioned to the address	A8SW (S)	927	-	384650 397914
365	**Contemporary Trade Directory Entries** Name: Advanced Valve Solutions Uk Ltd Location: 3, Piccadilly Place, Manchester, M1 3BN Classification: Valve Manufacturers & Suppliers **Status: Inactive** Positional Accuracy: Automatically positioned to the address	A8SW (S)	927	-	384650 397914
365	**Contemporary Trade Directory Entries** Name: The Ralphs Group Location: 3, Piccadilly Place, Manchester, M1 3BN Classification: Commercial Cleaning Services **Status: Inactive** Positional Accuracy: Automatically positioned to the address	A8SW (S)	930	-	384646 397911

Map ID	Details	Quadrant Reference (Compass Direction)	Estimated Distance From Site	Contact	NGR
365	**Contemporary Trade Directory Entries** Name: Ove Arup & Partners Location: 3, Piccadilly Place, Manchester, M1 3BN Classification: Engineering Services **Status: Inactive** Positional Accuracy: Automatically positioned to the address	A8SW (S)	930	-	384646 397911
366	**Contemporary Trade Directory Entries** Name: Brenca Metals Ltd Location: Ship Canal House, 98, King Street, Manchester, M2 4WU Classification: Scrap Metal Merchants **Status: Inactive** Positional Accuracy: Automatically positioned to the address	A7NW (SW)	930	-	383976 398234
366	**Contemporary Trade Directory Entries** Name: Nationwide Fuels Llp Location: Ship Canal House,98 King Street, Manchester, Greater Manchester, M2 4WU Classification: Lubricant Manufacturers & Distributors **Status: Inactive** Positional Accuracy: Automatically positioned to the address	A7NW (SW)	930	-	383976 398234
366	**Contemporary Trade Directory Entries** Name: Haughton Engineering Services Location: Ship Canal House, 98, King Street, Manchester, Lancashire, M2 4WU Classification: Engineering Services **Status: Inactive** Positional Accuracy: Automatically positioned to the address	A7NW (SW)	930	-	383976 398234
367	**Contemporary Trade Directory Entries** Name: Imani The Designer Studio Location: 15, Chatley Street, Manchester, M3 1HU Classification: Clothing & Fabrics - Manufacturers **Status: Inactive** Positional Accuracy: Automatically positioned to the address	A17NE (NW)	930	-	384031 399563
367	**Contemporary Trade Directory Entries** Name: Rubitex Ltd Location: 52, Lord Street, Manchester, M3 1HN Classification: Textile Manufacturing **Status: Active** Positional Accuracy: Automatically positioned to the address	A17NE (NW)	939	-	384009 399554
367	**Contemporary Trade Directory Entries** Name: H Smith Ltd Location: 52, Lord Street, Manchester, M3 1HN Classification: Blinds, Awnings & Canopies **Status: Inactive** Positional Accuracy: Automatically positioned to the address	A17NE (NW)	939	-	384010 399554
368	**Contemporary Trade Directory Entries** Name: Tetra Pak Business Services Ltd Location: The Chancery,58 Spring Gdns, Manchester, M2 1EW Classification: Boxes & Cartons **Status: Inactive** Positional Accuracy: Automatically positioned to the address	A7NE (SW)	937	-	384010 398190
368	**Contemporary Trade Directory Entries** Name: Whitecliffs Group Location: 61-63, Brown Street, Manchester, Lancashire, M2 2JG Classification: Electrolysis **Status: Inactive** Positional Accuracy: Manually positioned to the address or location	A7SW (SW)	960	-	383995 398172
369	**Contemporary Trade Directory Entries** Name: Hong Kong Printing Co Ltd Location: 41, Faulkner Street, Manchester, M1 4EE Classification: Printers **Status: Active** Positional Accuracy: Automatically positioned to the address	A7SE (SW)	942	-	384224 398021
370	**Contemporary Trade Directory Entries** Name: J Walsh & Son Ltd Location: 47, Dutton Street, Manchester, M3 1LF Classification: Bags, Belts & Accessories - Manufacturers & Suppliers **Status: Inactive** Positional Accuracy: Automatically positioned to the address	A17SW (NW)	952	-	383840 399359
371	**Contemporary Trade Directory Entries** Name: Showerdrape Ltd Location: 3, Longacre Street, Manchester, M1 2WN Classification: Bathroom Fixtures - Manufacturers **Status: Inactive** Positional Accuracy: Automatically positioned to the address	A9SW (SE)	954	-	385257 398073

Map ID	Details	Quadrant Reference (Compass Direction)	Estimated Distance From Site	Contact	NGR
372	**Contemporary Trade Directory Entries** Name: Wsc Cleaning Location: 82 King St, Manchester, Lancashire, M2 4WQ Classification: Cleaning Services - Domestic **Status: Inactive** Positional Accuracy: Automatically positioned to the address	A7NW (SW)	955	-	383923 398256
372	**Contemporary Trade Directory Entries** Name: Firemart Location: 82, King Street, Manchester, M2 4WQ Classification: Firefighting Equipment **Status: Inactive** Positional Accuracy: Automatically positioned to the address	A7NW (SW)	955	-	383923 398256
372	**Contemporary Trade Directory Entries** Name: Mxm Location: 82, King Street, Manchester, Lancashire, M2 4WQ Classification: Medical Equipment Manufacturers **Status: Inactive** Positional Accuracy: Manually positioned to the address or location	A7NW (SW)	955	-	383923 398256
372	**Contemporary Trade Directory Entries** Name: New Brush Cleaning Services Location: Manchester, Greater Manchester, M2 4nh Classification: Commercial Cleaning Services **Status: Inactive** Positional Accuracy: Manually positioned within the geographical locality	A7NW (SW)	996	-	383877 398248
372	**Contemporary Trade Directory Entries** Name: Alex Atkinson-Fletcher Ltd Location: 76 King Street, Manchester, Greater Manchester, M2 4NH Classification: Printers **Status: Active** Positional Accuracy: Automatically positioned to the address	A7NW (SW)	996	-	383877 398248
372	**Contemporary Trade Directory Entries** Name: Wardell Armstrong Llp Location: 76 King Street, Manchester, Greater Manchester, M2 4NH Classification: Engineers - General **Status: Inactive** Positional Accuracy: Automatically positioned to the address	A7NW (SW)	996	-	383877 398248
372	**Contemporary Trade Directory Entries** Name: Incanthera Ltd Location: 76 King Street, Manchester, Greater Manchester, M2 4NH Classification: Laboratories **Status: Active** Positional Accuracy: Automatically positioned to the address	A7NW (SW)	996	-	383877 398248
372	**Contemporary Trade Directory Entries** Name: Yourprintingsolutionltd.Co.Uk Location: 76, KING STREET, MANCHESTER, M2 4NH Classification: Office Furniture & Equipment **Status: Active** Positional Accuracy: Automatically positioned to the address	A7NW (SW)	996	-	383877 398248
373	**Contemporary Trade Directory Entries** Name: David John Lighting Co Location: 19-23, Empire Street, Manchester, M3 1JB Classification: Lighting Manufacturers **Status: Active** Positional Accuracy: Automatically positioned to the address	A17NE (NW)	955	-	384054 399617
373	**Contemporary Trade Directory Entries** Name: Joseph Holt Location: The Brewery, Empire Street, Manchester, M3 1JD Classification: Brewers **Status: Active** Positional Accuracy: Automatically positioned to the address	A17NE (NW)	973	-	384078 399659
373	**Contemporary Trade Directory Entries** Name: Bown Bags Ltd Location: Unit 2 Empire St, Manchester, Lancashire, M3 1JB Classification: Bags, Belts & Accessories - Manufacturers & Suppliers **Status: Inactive** Positional Accuracy: Manually positioned to the road within the address or location	A17NE (NW)	977	-	384048 399640
374	**Contemporary Trade Directory Entries** Name: The Offices Location: 53 King Street, Manchester, Greater Manchester, M2 4LQ Classification: Office Equipment Servicing & Maintenance **Status: Inactive** Positional Accuracy: Automatically positioned to the address	A7NW (SW)	961	-	383885 398295

Map ID	Details	Quadrant Reference (Compass Direction)	Estimated Distance From Site	Contact	NGR
374	**Contemporary Trade Directory Entries** Name: Direct Service Solutions Location: 53 King Street, Manchester, Greater Manchester, M2 4LQ Classification: Commercial Cleaning Services **Status: Active** Positional Accuracy: Automatically positioned to the address	A7NW (SW)	961	-	383885 398295
375	**Contemporary Trade Directory Entries** Name: Scrap A Car Manchester Location: Portland Tower,Portland Street, Manchester, Greater Manchester, M1 3LF Classification: Salvage Dealers **Status: Active** Positional Accuracy: Manually positioned to the address or location	A7SE (SW)	964	-	384285 397965
375	**Contemporary Trade Directory Entries** Name: Leaflet Distribution Manchester Location: Portland Tower,Portland Street, Manchester, Lancashire, M1 3HU Classification: Distribution Services **Status: Active** Positional Accuracy: Automatically positioned to the address	A7SE (SW)	968	-	384280 397963
375	**Contemporary Trade Directory Entries** Name: Scrap A Car For Cash Manchester Location: Portland Tower, Portland Street, Manchester, M1 3LD Classification: Car Breakers & Dismantlers **Status: Inactive** Positional Accuracy: Automatically positioned to the address	A7SE (SW)	968	-	384280 397963
375	**Contemporary Trade Directory Entries** Name: See-Av Location: Manchester One, 53 Portland Street, Manchester, Greater Manchester, M1 3LD Classification: Cinema Equipment **Status: Inactive** Positional Accuracy: Manually positioned within the geographical locality	A7SE (SW)	968	-	384280 397963
375	**Contemporary Trade Directory Entries** Name: Best Stairlift Company Reviews Location: Suite 473,53 Portland Street, Manchester, Greater Manchester, M1 3LD Classification: Stairlifts - Manufacturers & Installers **Status: Inactive** Positional Accuracy: Automatically positioned to the address	A7SE (SW)	968	-	384280 397963
375	**Contemporary Trade Directory Entries** Name: Debs Europe Liason Office Location: Portland Tower, Portland Street, Manchester, M1 3LD Classification: Clothing & Fabrics - Manufacturers **Status: Inactive** Positional Accuracy: Automatically positioned to the address	A7SE (SW)	968	-	384280 397963
375	**Contemporary Trade Directory Entries** Name: Beverley Clifton Morris Location: Portland Tower, Portland Street, Manchester, Lancashire, M1 3LF Classification: Mechanical Engineers **Status: Inactive** Positional Accuracy: Automatically positioned to the address	A7SE (SW)	968	-	384280 397963
375	**Contemporary Trade Directory Entries** Name: Scrap Cars For Cash Manchester Location: Portland St, Manchester, Lancashire, M1 3LF Classification: Car Breakers & Dismantlers **Status: Inactive** Positional Accuracy: Manually positioned within the geographical locality	A7SE (SW)	968	-	384280 397963
376	**Contemporary Trade Directory Entries** Name: Metro Location: 6, Cheviot Street, Manchester, M3 1LW Classification: Car Dealers - Used **Status: Inactive** Positional Accuracy: Automatically positioned to the address	A17SW (NW)	965	-	383865 399422
376	**Contemporary Trade Directory Entries** Name: Pool Automotive Location: THE DIXYLON HOUSE, Cheveiot St, Manchester, Lancashire, M3 1LW Classification: Car Body Repairs **Status: Inactive** Positional Accuracy: Manually positioned to the address or location	A17SW (NW)	966	-	383864 399422

Map ID	Details	Quadrant Reference (Compass Direction)	Estimated Distance From Site	Contact	NGR
376	**Contemporary Trade Directory Entries** Name: Portland Cars Location: 6, Cheviot Street, Manchester, M3 1LW Classification: Car Dealers - Used **Status: Inactive** Positional Accuracy: Automatically positioned to the address	A17SW (NW)	982	-	383849 399430
377	**Contemporary Trade Directory Entries** Name: B N B Wholesale Ltd Location: 10 Missouri Avenue, Manchester, Greater Manchester, M4 4EJ Classification: Soft Furnishings - Manufacturers **Status: Inactive** Positional Accuracy: Manually positioned within the geographical locality	A14SE (E)	966	-	385614 398528
378	**Contemporary Trade Directory Entries** Name: Rollerblinds Ltd Location: 46, Barton Arcade, Manchester, M3 2BH Classification: Blinds, Awnings & Canopies **Status: Inactive** Positional Accuracy: Automatically positioned to the address	A7NW (SW)	969	-	383768 398478
378	**Contemporary Trade Directory Entries** Name: Sandys (Uk) Ltd Location: 6, St. Anns Square, Manchester, M2 7HN Classification: Sports Equipment Manufacturers & Distributors **Status: Inactive** Positional Accuracy: Automatically positioned to the address	A7NW (SW)	977	-	383772 398452
378	**Contemporary Trade Directory Entries** Name: A K A Bespoke Jewellers Location: 61-63, Barton Arcade, Manchester, M3 2BJ Classification: Jewellery Manufacturers & Repairers **Status: Active** Positional Accuracy: Automatically positioned to the address	A7NW (SW)	994	-	383747 398465
379	**Contemporary Trade Directory Entries** Name: Harrisons Cleaning Specialists Location: National House, 36, St. Ann Street, Manchester, M60 8HF Classification: Commercial Cleaning Services **Status: Inactive** Positional Accuracy: Automatically positioned to the address	A7NW (SW)	972	-	383838 398343
379	**Contemporary Trade Directory Entries** Name: Jonathan Kaye Location: Third Floor, James Binney House, 52, Cross Street, Manchester, M2 7AR Classification: Jewellery Manufacturers & Repairers **Status: Inactive** Positional Accuracy: Automatically positioned to the address	A7NW (SW)	993	-	383826 398323
379	**Contemporary Trade Directory Entries** Name: Now Time Location: James Binney House, 52, Cross Street, Manchester, M2 7AR Classification: Printers **Status: Inactive** Positional Accuracy: Automatically positioned to the address	A7NW (SW)	993	-	383826 398323
379	**Contemporary Trade Directory Entries** Name: Pure Beauty Location: 49, King Street, Manchester, Lancashire, M2 7AY Classification: Toiletries **Status: Inactive** Positional Accuracy: Manually positioned to the address or location	A7NW (SW)	995	-	383832 398310
380	**Contemporary Trade Directory Entries** Name: A J Crawford & Sons Location: 37, Longacre Street, Manchester, M1 2WN Classification: Commercial Vehicle Servicing, Repairs, Parts & Accessories **Status: Inactive** Positional Accuracy: Automatically positioned to the address	A9SW (SE)	974	-	385198 398009
380	**Contemporary Trade Directory Entries** Name: G B M Location: 2, Heyrod Street, Manchester, M1 2WW Classification: Printers **Status: Inactive** Positional Accuracy: Automatically positioned to the address	A9SW (SE)	988	-	385242 398021
381	**Contemporary Trade Directory Entries** Name: Fairlane Productions Ltd Location: 43a, Carnarvon Street, Manchester, M3 1EZ Classification: Leather Merchants & Wholesalers **Status: Inactive** Positional Accuracy: Automatically positioned to the address	A17SW (NW)	975	-	383888 399469

Map ID	Details	Quadrant Reference (Compass Direction)	Estimated Distance From Site	Contact	NGR
381	**Contemporary Trade Directory Entries** Name: Suay Distributors Location: 45, Carnarvon Street, Manchester, M3 1EZ Classification: Bathroom Fixtures - Manufacturers **Status: Inactive** Positional Accuracy: Automatically positioned to the address	A17SW (NW)	999	-	383854 399466
382	**Contemporary Trade Directory Entries** Name: United Global Location: Minshull House, 47, Chorlton Street, Manchester, M1 3FY Classification: Road Haulage Services **Status: Active** Positional Accuracy: Automatically positioned to the address	A8SW (S)	977	-	384479 397885
383	**Contemporary Trade Directory Entries** Name: Pitstop Ltd Location: 15a Garton Street, Salford, Greater Manchester, M3 7WN Classification: Car Body Repairs **Status: Active** Positional Accuracy: Manually positioned to the road within the address or location	A12NW (W)	977	-	383680 398923
383	**Contemporary Trade Directory Entries** Name: Upton Auto Body Repairs Location: 15a Gorton St, Salford, Lancashire, M3 7WN Classification: Car Body Repairs **Status: Inactive** Positional Accuracy: Manually positioned to the road within the address or location	A12NW (W)	979	-	383678 398922
383	**Contemporary Trade Directory Entries** Name: Comus Waste Location: 15a Gorton St, Salford, Lancashire, M3 7WN Classification: Waste Disposal Services **Status: Inactive** Positional Accuracy: Manually positioned to the road within the address or location	A12NW (W)	981	-	383676 398920
384	**Contemporary Trade Directory Entries** Name: R & G Industrial Sewing Machines Ltd Location: Portugal Street East, Manchester, M1 2WX Classification: Sewing Machines - Industrial **Status: Inactive** Positional Accuracy: Automatically positioned to the address	A9SW (SE)	983	-	385156 397975
385	**Contemporary Trade Directory Entries** Name: Rayners Autocraft Location: 15c Chapel St, Salford, Lancashire, M3 7AA Classification: Garage Services **Status: Inactive** Positional Accuracy: Manually positioned to the road within the address or location	A12SW (W)	983	-	383679 398752
386	**Contemporary Trade Directory Entries** Name: A A Computer Centre Ltd Location: 18-24, Knowsley Street, Manchester, M8 8HQ Classification: Hardware **Status: Inactive** Positional Accuracy: Automatically positioned to the address	A17NE (NW)	984	-	384120 399703
386	**Contemporary Trade Directory Entries** Name: Rather Bros Location: 26, Knowsley Street, Manchester, M8 8HQ Classification: Foam Products - Rubber & Plastics **Status: Inactive** Positional Accuracy: Automatically positioned to the address	A17NE (NW)	992	-	384108 399705
387	**Contemporary Trade Directory Entries** Name: Phoenix Mot & Services Location: New Allen St, Manchester, M40 7UR Classification: Garage Services **Status: Inactive** Positional Accuracy: Manually positioned to the road within the address or location	A19SE (NE)	989	-	385467 399494
388	**Contemporary Trade Directory Entries** Name: Steelcase Solutions Location: 12, Booth Street, Manchester, M2 4AW Classification: Furniture Manufacturers - Home & Office **Status: Inactive** Positional Accuracy: Automatically positioned to the address	A7SW (SW)	993	-	383975 398145
388	**Contemporary Trade Directory Entries** Name: Nisbets Location: 12 Booth Street, Manchester, Greater Manchester, M2 4AW Classification: Catering Equipment **Status: Active** Positional Accuracy: Automatically positioned to the address	A7SW (SW)	1000	-	383971 398140

Map ID	Details	Quadrant Reference (Compass Direction)	Estimated Distance From Site	Contact	NGR
389	**Contemporary Trade Directory Entries** Name: Uk No1 Tyres Ltd Location: 111, Cheetham Hill Road, Manchester, M8 8PY Classification: Tyre Dealers **Status: Active** Positional Accuracy: Automatically positioned to the address	A17NE (NW)	994	-	384182 399753
390	**Contemporary Trade Directory Entries** Name: Onyx Cosmetics Ltd Location: Onyx House, 164, Cheetham Hill Road, Manchester, M8 8LQ Classification: Perfume Suppliers **Status: Inactive** Positional Accuracy: Automatically positioned to the address	A17NE (NW)	995	-	384282 399804
390	**Contemporary Trade Directory Entries** Name: Zara'S Perfumery Location: Onyx House, 164, Cheetham Hill Road, Manchester, Lancashire, M8 8LQ Classification: Perfume Suppliers **Status: Inactive** Positional Accuracy: Manually positioned to the address or location	A17NE (NW)	995	-	384282 399804
390	**Contemporary Trade Directory Entries** Name: Scents & Sensuality Location: 166-168, Cheetham Hill Road, Manchester, M8 8LQ Classification: Perfume Suppliers **Status: Inactive** Positional Accuracy: Automatically positioned to the address	A17NE (NW)	1000	-	384285 399811
391	**Contemporary Trade Directory Entries** Name: Kh Cleaning Contractors Location: 2,Suite 7,Kinbury Walk, Manchester, Lancashire, M40 7PF Classification: Commercial Cleaning Services **Status: Inactive** Positional Accuracy: Manually positioned to the address or location	A19NW (NE)	998	-	385337 399635
392	**Fuel Station Entries** Name: Smithfield Service Station Location: 12, Rochdale Road Bendix Street, Collyhurst , Manchester, Greater Manchester, M24 6DP Brand: Unbranded Premises Type: Not Applicable **Status: Obsolete** Positional Accuracy: Automatically positioned to the address	A13NW (NW)	118	-	384592 398975
393	**Fuel Station Entries** Name: Blossom Motor Company Location: 27, Gun Street , Ancoats , Manchester, Greater Manchester, M4 5DN Brand: OBSOLETE Premises Type: Not Applicable **Status: Obsolete** Positional Accuracy: Approximate location provided by supplier	A13SE (S)	240	-	384700 398600
394	**Fuel Station Entries** Name: Rochdale Road Service Station Location: 95-109, Rochdale Road , , Manchester, Greater Manchester, M4 4HZ Brand: Obsolete Premises Type: Not Applicable **Status: Obsolete** Positional Accuracy: Located by supplier to within 100m	A13NE (N)	245	-	384740 399125
395	**Fuel Station Entries** Name: Redbank Service Station Location: 58-76, Cheetham Hill Road , , Manchester, Greater Manchester, M4 4EX Brand: Texaco Premises Type: Petrol Station **Status: Open** Positional Accuracy: Manually positioned to the address or location	A17SE (NW)	732	-	384127 399377
396	**Fuel Station Entries** Name: Cheetham Hill Service Station Location: 37-41, Cheetham Hill Road , , Manchester, Greater Manchester, M4 4FT Brand: Obsolete Premises Type: Not Applicable **Status: Obsolete** Positional Accuracy: Automatically positioned to the address	A17SE (NW)	790	-	384081 399412
397	**Fuel Station Entries** Name: Cheetham Hill Filling Station Location: 111, Cheetham Hill Road , , Manchester, Greater Manchester, M8 8PY Brand: Obsolete Premises Type: Not Applicable **Status: Obsolete** Positional Accuracy: Automatically positioned to the address	A17NE (NW)	994	-	384182 399753

Map ID	Details	Quadrant Reference (Compass Direction)	Estimated Distance From Site	Contact	NGR
398	**Points of Interest - Commercial Services** Name: Two Distribution Location: 28 Mason Street, Manchester, M4 5EY Category: Transport, Storage and Delivery Class Code: Distribution and Haulage Positional Accuracy: Positioned to address or location	A13SW (W)	31	9	384625 398864
398	**Points of Interest - Commercial Services** Name: A & E Autos Services Location: 15 Cable Street, Manchester, M4 5EG Category: Repair and Servicing Class Code: Vehicle Repair, Testing and Servicing Positional Accuracy: Positioned to address or location	A13SW (SW)	98	9	384580 398806
398	**Points of Interest - Commercial Services** Name: E & A Auto Services Location: 15 Cable Street, Manchester, M4 5EG Category: Repair and Servicing Class Code: Vehicle Repair, Testing and Servicing Positional Accuracy: Positioned to address or location	A13SW (SW)	98	9	384580 398806
399	**Points of Interest - Commercial Services** Name: Compass Development UK Ltd Location: 64 Oldham Road, Manchester, M4 5EE Category: Transport, Storage and Delivery Class Code: Distribution and Haulage Positional Accuracy: Positioned to address or location	A13SE (E)	138	9	384836 398812
400	**Points of Interest - Commercial Services** Name: Marco Services Ltd Location: 15-17 Swan Street, Manchester, M4 5JJ Category: Transport, Storage and Delivery Class Code: Distribution and Haulage Positional Accuracy: Positioned to address or location	A13SW (SW)	165	9	384587 398711
400	**Points of Interest - Commercial Services** Name: New Beach Retail Ltd Location: 75 Tib Street, Manchester, M4 1LS Category: Transport, Storage and Delivery Class Code: Distribution and Haulage Positional Accuracy: Positioned to address or location	A13SW (SW)	168	9	384600 398697
401	**Points of Interest - Commercial Services** Name: Perfect Auto Repairs Location: 87 Rochdale Road, Manchester, M4 4HY Category: Repair and Servicing Class Code: Vehicle Repair, Testing and Servicing Positional Accuracy: Positioned to address or location	A13NE (N)	230	9	384711 399116
401	**Points of Interest - Commercial Services** Name: The Great American Car Wash Location: 1 Back St. Georges Road, Manchester, M4 4JD Category: Personal, Consumer and other Services Class Code: Vehicle Cleaning Services Positional Accuracy: Positioned to address or location	A13NE (N)	295	9	384756 399172
401	**Points of Interest - Commercial Services** Name: Smart Remaps Location: Unit 2 Trading Estate, Sudell Street, Manchester, M4 4JQ Category: Repair and Servicing Class Code: Vehicle Repair, Testing and Servicing Positional Accuracy: Positioned to address or location	A13NE (NE)	320	9	384824 399171
401	**Points of Interest - Commercial Services** Name: Northern Auto Ltd Location: 117-119 Rochdale Road, Manchester, M4 4HZ Category: Repair and Servicing Class Code: Vehicle Repair, Testing and Servicing Positional Accuracy: Positioned to address or location	A13NE (N)	330	9	384787 399199
402	**Points of Interest - Commercial Services** Name: Blossom Motor Co Location: 27 Gun Street, Manchester, M4 5DN Category: Repair and Servicing Class Code: Vehicle Repair, Testing and Servicing Positional Accuracy: Positioned to address or location	A13SE (SE)	239	9	384804 398630
402	**Points of Interest - Commercial Services** Name: Blossom Motor Co Location: 27 Gun Street, Manchester, M4 5DN Category: Repair and Servicing Class Code: Vehicle Repair, Testing and Servicing Positional Accuracy: Positioned to address or location	A13SE (SE)	239	9	384804 398630

Map ID	Details	Quadrant Reference (Compass Direction)	Estimated Distance From Site	Contact	NGR
403	**Points of Interest - Commercial Services** Name: Valet Parking Location: 23 New Mount Street, Manchester, M4 4DE Category: Personal, Consumer and other Services Class Code: Vehicle Cleaning Services Positional Accuracy: Positioned to address or location	A13NW (NW)	281	9	384471 399084
404	**Points of Interest - Commercial Services** Name: T Brown & Son Location: Primrose Street, Off Bengal Street, Manchester, M4 6AG Category: Repair and Servicing Class Code: Vehicle Repair, Testing and Servicing Positional Accuracy: Positioned to address or location	A13SE (E)	292	9	384999 398853
404	**Points of Interest - Commercial Services** Name: Badger Car Repairs Location: Primrose, Street, Manchester, M4 6AG Category: Repair and Servicing Class Code: Vehicle Repair, Testing and Servicing Positional Accuracy: Positioned to address or location	A13SE (E)	292	9	384999 398851
404	**Points of Interest - Commercial Services** Name: 151 Products Ltd Location: 39 Bengal Street, Manchester, M4 6AF Category: Transport, Storage and Delivery Class Code: Distribution and Haulage Positional Accuracy: Positioned to address or location	A13SE (E)	316	9	385015 398790
405	**Points of Interest - Commercial Services** Name: The Audience Agency Location: 46-50 Oldham Street, Manchester, M4 1LE Category: Transport, Storage and Delivery Class Code: Distribution and Haulage Positional Accuracy: Positioned to address or location	A13SW (S)	313	9	384569 398551
405	**Points of Interest - Commercial Services** Name: Matrix Transport Location: Hilton Street, Manchester, M1 1JF Category: Transport, Storage and Delivery Class Code: Distribution and Haulage Positional Accuracy: Positioned to address or location	A8NW (S)	391	9	384529 398483
406	**Points of Interest - Commercial Services** Name: 247 Locksmiths Location: 82 Silk Street, Manchester, M4 6BJ Category: Repair and Servicing Class Code: Vehicle Repair, Testing and Servicing Positional Accuracy: Positioned to address or location	A14NW (E)	360	9	385067 398869
407	**Points of Interest - Commercial Services** Name: Great American Car Wash Location: 1 Back St. Georges Road, Manchester, M4 4JD Category: Personal, Consumer and other Services Class Code: Vehicle Cleaning Services Positional Accuracy: Positioned to address or location	A18SE (NE)	381	9	384836 399233
407	**Points of Interest - Commercial Services** Name: Car Wash Location: 125-133 Rochdale Road, Manchester, M4 4HZ Category: Personal, Consumer and other Services Class Code: Vehicle Cleaning Services Positional Accuracy: Positioned to address or location	A18SE (N)	400	9	384832 399255
408	**Points of Interest - Commercial Services** Name: M J T Motors Location: 79 Gould Street, Manchester, M4 4DL Category: Repair and Servicing Class Code: Vehicle Repair, Testing and Servicing Positional Accuracy: Positioned to address or location	A18SW (N)	416	9	384516 399274
408	**Points of Interest - Commercial Services** Name: M J T Motors Location: Irk Street, Manchester, M4 4JT Category: Repair and Servicing Class Code: Vehicle Repair, Testing and Servicing Positional Accuracy: Positioned to address or location	A18SW (NW)	418	9	384485 399263
408	**Points of Interest - Commercial Services** Name: M J T Motors Location: 79, Gould Street, City Centre, Manchester, Greater Manchester, M4 4DL Category: Repair and Servicing Class Code: Vehicle Repair, Testing and Servicing Positional Accuracy: Positioned to address or location	A18SW (NW)	419	9	384486 399264

Map ID	Details	Quadrant Reference (Compass Direction)	Estimated Distance From Site	Contact	NGR
408	**Points of Interest - Commercial Services** Name: T & G Motors Ltd Location: 38 Gould Street, Manchester, M4 Category: Repair and Servicing Class Code: Vehicle Repair, Testing and Servicing Positional Accuracy: Positioned to address or location	A18SW (N)	435	9	384516 399295
408	**Points of Interest - Commercial Services** Name: Church Lane Garage Location: 39 Bromley Street, Manchester, M4 4JS Category: Repair and Servicing Class Code: Vehicle Repair, Testing and Servicing Positional Accuracy: Positioned to address or location	A18SW (N)	439	9	384521 399301
409	**Points of Interest - Commercial Services** Name: 2 Squared Agency Location: Unit 4 Royal Mills 17, Redhill Street, Manchester, M4 5BA Category: Transport, Storage and Delivery Class Code: Distribution and Haulage Positional Accuracy: Positioned to address or location	A13SE (SE)	434	9	384993 398530
410	**Points of Interest - Commercial Services** Name: Marco Location: 68-68a, Port Street, Manchester, M1 2EG Category: Repair and Servicing Class Code: Vehicle Repair, Testing and Servicing Positional Accuracy: Positioned to address or location	A8NE (S)	443	9	384787 398408
411	**Points of Interest - Commercial Services** Name: B & C Motorcycles Location: 198-200 Oldham Road, Manchester, M4 6BQ Category: Repair and Servicing Class Code: Vehicle Repair, Testing and Servicing Positional Accuracy: Positioned to address or location	A14NW (E)	478	9	385162 399006
412	**Points of Interest - Commercial Services** Name: Carriages Location: Arch 5, Corporation Street, Manchester, M4 4DG Category: Repair and Servicing Class Code: Vehicle Repair, Testing and Servicing Positional Accuracy: Positioned to address or location	A12NE (NW)	483	9	384301 399198
412	**Points of Interest - Commercial Services** Name: Carriages Location: Arch 5, Corporation Street, Manchester, M4 4DG Category: Repair and Servicing Class Code: Vehicle Repair, Testing and Servicing Positional Accuracy: Positioned to address or location	A12NE (NW)	487	9	384294 399194
413	**Points of Interest - Commercial Services** Name: The Great British Car Wash Location: 121 Dantzic St, Manchester, Lancashire, M4 4DW Category: Personal, Consumer and other Services Class Code: Vehicle Cleaning Services Positional Accuracy: Positioned to address or location	A18SW (NW)	491	9	384438 399320
413	**Points of Interest - Commercial Services** Name: Smart Claims Location: 121 Dantzic St, Manchester, Lancashire, M4 4DW Category: Personal, Consumer and other Services Class Code: Vehicle Cleaning Services Positional Accuracy: Positioned to address or location	A18SW (NW)	491	9	384438 399320
414	**Points of Interest - Commercial Services** Name: Bill Howarth Location: 109 Jersey Street, Manchester, M4 6JG Category: Recycling Services Class Code: Scrap Metal Merchants Positional Accuracy: Positioned to address or location	A14SW (E)	496	9	385193 398763
415	**Points of Interest - Commercial Services** Name: Tym Ltd Location: 4 Hargreaves Street, Manchester, M4 4EJ Category: Recycling Services Class Code: Scrap Metal Merchants Positional Accuracy: Positioned to address or location	A18SW (N)	564	9	384469 399415
415	**Points of Interest - Commercial Services** Name: T Y M Ltd Location: 4 Hargreaves Street, Manchester, M4 4EJ Category: Recycling Services Class Code: Scrap Metal Merchants Positional Accuracy: Positioned to address or location	A18SW (N)	564	9	384469 399415

Map ID	Details	Quadrant Reference (Compass Direction)	Estimated Distance From Site	Contact	NGR
415	**Points of Interest - Commercial Services** Name: Scrap Yard Location: M8 Category: Recycling Services Class Code: Scrap Metal Merchants Positional Accuracy: Positioned to address or location	A18SW (N)	615	9	384508 399482
415	**Points of Interest - Commercial Services** Name: Scrap Yard Location: Not Supplied Category: Recycling Services Class Code: Scrap Metal Merchants Positional Accuracy: Positioned to an adjacent address or location	A18SW (N)	621	9	384490 399483
415	**Points of Interest - Commercial Services** Name: Scrap Yard Location: M4 Category: Recycling Services Class Code: Scrap Metal Merchants Positional Accuracy: Positioned to an adjacent address or location	A18SW (N)	623	9	384483 399483
416	**Points of Interest - Commercial Services** Name: Forward Bird Control Location: Clayton House 59, Piccadilly, Manchester, M1 2AQ Category: Contract Services Class Code: Pest and Vermin Control Positional Accuracy: Positioned to address or location	A8NW (S)	588	9	384518 398278
416	**Points of Interest - Commercial Services** Name: Oceanblue Logistics Location: Clayton House 59, Piccadilly, Manchester, M1 2AQ Category: Transport, Storage and Delivery Class Code: Distribution and Haulage Positional Accuracy: Positioned to address or location	A8NW (S)	588	9	384518 398278
416	**Points of Interest - Commercial Services** Name: Forward Bird Control - National Location: Clayton House 59, Piccadilly, Manchester, M1 2AQ Category: Contract Services Class Code: Pest and Vermin Control Positional Accuracy: Positioned to address or location	A8NW (S)	588	9	384518 398278
416	**Points of Interest - Commercial Services** Name: freightnet.com Location: Clayton House 59, Piccadilly, Manchester, M1 2AQ Category: Transport, Storage and Delivery Class Code: Distribution and Haulage Positional Accuracy: Positioned to address or location	A8NW (S)	588	9	384518 398278
417	**Points of Interest - Commercial Services** Name: Transporter Location: 5 Roger Street, Manchester, M4 4EN Category: Repair and Servicing Class Code: Vehicle Repair, Testing and Servicing Positional Accuracy: Positioned to address or location	A18SW (NW)	612	9	384347 399407
418	**Points of Interest - Commercial Services** Name: McR Engines Location: 10 Pigeon Street, Manchester, M1 2JX Category: Repair and Servicing Class Code: Vehicle Repair, Testing and Servicing Positional Accuracy: Positioned to address or location	A8NE (SE)	664	9	384955 398231
419	**Points of Interest - Commercial Services** Name: Asha Freight Location: 132-134 Great Ancoats Street, Manchester, M4 6DE Category: Transport, Storage and Delivery Class Code: Distribution and Haulage Positional Accuracy: Positioned to address or location	A9NW (SE)	681	9	385093 398291
420	**Points of Interest - Commercial Services** Name: Cash for Scrap Cars Location: 111 Piccadilly, Manchester, M1 2HX Category: Recycling Services Class Code: Scrap Metal Merchants Positional Accuracy: Positioned to address or location	A8SW (S)	727	9	384648 398114
421	**Points of Interest - Commercial Services** Name: Redbank Service Station Location: 58 Cheetham Hill Road, Manchester, M4 4EX Category: Personal, Consumer and other Services Class Code: Vehicle Cleaning Services Positional Accuracy: Positioned to address or location	A17SE (NW)	732	9	384127 399377

Map ID	Details	Quadrant Reference (Compass Direction)	Estimated Distance From Site	Contact	NGR
421	**Points of Interest - Commercial Services** Name: Car Wash Location: 58 Cheetham Hill Road, Manchester, M4 4EX Category: Personal, Consumer and other Services Class Code: Vehicle Cleaning Services Positional Accuracy: Positioned to address or location	A17SE (NW)	732	9	384127 399377
421	**Points of Interest - Commercial Services** Name: Wash & Shine Location: 33-41 Cheetham Hill Road, Manchester, M4 4FT Category: Personal, Consumer and other Services Class Code: Vehicle Cleaning Services Positional Accuracy: Positioned to address or location	A17SE (NW)	790	9	384081 399412
422	**Points of Interest - Commercial Services** Name: S N K Apparel Ltd Location: Mirage House 25-27, St. Chads Street, Manchester, M8 8QA Category: Transport, Storage and Delivery Class Code: Distribution and Haulage Positional Accuracy: Positioned to address or location	A17SE (NW)	751	9	384243 399505
422	**Points of Interest - Commercial Services** Name: Express Motor Services Location: 7-9 Stanley Street, Manchester, M8 8GQ Category: Repair and Servicing Class Code: Vehicle Repair, Testing and Servicing Positional Accuracy: Positioned to address or location	A17NE (NW)	773	9	384291 399561
422	**Points of Interest - Commercial Services** Name: Express Car Valeting Location: 7-9 Stanley Street, Manchester, M8 8GQ Category: Personal, Consumer and other Services Class Code: Vehicle Cleaning Services Positional Accuracy: Positioned to address or location	A17NE (NW)	773	9	384291 399561
422	**Points of Interest - Commercial Services** Name: Express Motor Services Location: 7-9 Stanley Street, Manchester, M8 8GQ Category: Repair and Servicing Class Code: Vehicle Repair, Testing and Servicing Positional Accuracy: Positioned to address or location	A17NE (NW)	773	9	384291 399561
423	**Points of Interest - Commercial Services** Name: Super Five Auto Care Location: 9-11 Park Street, Manchester, M3 1EU Category: Repair and Servicing Class Code: Vehicle Repair, Testing and Servicing Positional Accuracy: Positioned to address or location	A17SW (NW)	784	9	383984 399273
423	**Points of Interest - Commercial Services** Name: Super Five Auto Care Location: 9-11 Park Street, Manchester, M3 1EU Category: Repair and Servicing Class Code: Vehicle Repair, Testing and Servicing Positional Accuracy: Positioned to address or location	A17SW (NW)	784	9	383984 399273
423	**Points of Interest - Commercial Services** Name: Arena Autos Location: 29 Park Street, Manchester, M3 1EU Category: Repair and Servicing Class Code: Vehicle Repair, Testing and Servicing Positional Accuracy: Positioned to address or location	A17SW (NW)	862	9	383907 399296
424	**Points of Interest - Commercial Services** Name: United Location: 25b Honey Street, Manchester, M8 8RG Category: Repair and Servicing Class Code: Vehicle Repair, Testing and Servicing Positional Accuracy: Positioned to address or location	A18NW (N)	797	9	384534 399674
424	**Points of Interest - Commercial Services** Name: United Garage Location: 25b Honey Street, Manchester, M8 8RG Category: Repair and Servicing Class Code: Vehicle Repair, Testing and Servicing Positional Accuracy: Positioned to address or location	A18NW (N)	797	9	384534 399674
424	**Points of Interest - Commercial Services** Name: J D Robinson Ironwork Location: 25a Honey Street, Manchester, M8 8RG Category: Construction Services Class Code: Metalworkers Including Blacksmiths Positional Accuracy: Positioned to address or location	A18NW (N)	804	9	384533 399681

Map ID	Details	Quadrant Reference (Compass Direction)	Estimated Distance From Site	Contact	NGR
424	**Points of Interest - Commercial Services** Name: Aa Autos Location: 29 Honey St, Manchester, Lancashire, M8 8RG Category: Repair and Servicing Class Code: Vehicle Repair, Testing and Servicing Positional Accuracy: Positioned to address or location	A18NW (N)	807	9	384558 399688
424	**Points of Interest - Commercial Services** Name: Z Cars Auto Services Location: Unit 3, Collingham Street, Manchester, M8 8RQ Category: Repair and Servicing Class Code: Vehicle Repair, Testing and Servicing Positional Accuracy: Positioned to address or location	A18NW (N)	810	9	384492 399679
424	**Points of Interest - Commercial Services** Name: Robinson Motors Ltd Location: Unit 4, Collingham Street, Manchester, M8 8RQ Category: Repair and Servicing Class Code: Vehicle Repair, Testing and Servicing Positional Accuracy: Positioned to address or location	A18NW (N)	812	9	384505 399684
424	**Points of Interest - Commercial Services** Name: D Best Car Commerical Garage Location: Unit 4, Collingham Street, Manchester, M8 8RQ Category: Repair and Servicing Class Code: Vehicle Repair, Testing and Servicing Positional Accuracy: Positioned to address or location	A18NW (N)	813	9	384506 399684
424	**Points of Interest - Commercial Services** Name: Quick Start Location: Unit 5, Collingham Street, Manchester, M8 8RQ Category: Repair and Servicing Class Code: Vehicle Repair, Testing and Servicing Positional Accuracy: Positioned to address or location	A18NW (N)	815	9	384520 399690
424	**Points of Interest - Commercial Services** Name: Quick Start Garage Location: Unit 5, Collingham Street, Manchester, M8 8RQ Category: Repair and Servicing Class Code: Vehicle Repair, Testing and Servicing Positional Accuracy: Positioned to address or location	A18NW (N)	815	9	384520 399690
425	**Points of Interest - Commercial Services** Name: Ancoats Autos Ltd Location: Unit 1-5 Chancel Place, Store Street, Manchester, M1 2WB Category: Repair and Servicing Class Code: Vehicle Repair, Testing and Servicing Positional Accuracy: Positioned to address or location	A9SW (SE)	808	9	385128 398161
426	**Points of Interest - Commercial Services** Name: D C Motor Engineers Location: 1-3 York Street, Manchester, M1 7DE Category: Repair and Servicing Class Code: Vehicle Repair, Testing and Servicing Positional Accuracy: Positioned to address or location	A7NE (SW)	809	9	384082 398298
427	**Points of Interest - Commercial Services** Name: Park N Shine Location: 1-3 Gateway House, Piccadilly South, Manchester, M1 2GH Category: Personal, Consumer and other Services Class Code: Vehicle Cleaning Services Positional Accuracy: Positioned to address or location	A8SE (S)	812	9	384693 398028
428	**Points of Interest - Commercial Services** Name: Eagle Eye Motor Ltd Location: 7 St. Thomas Place, Manchester, M8 8TP Category: Repair and Servicing Class Code: Vehicle Repair, Testing and Servicing Positional Accuracy: Positioned to address or location	A18NW (N)	816	9	384382 399652
429	**Points of Interest - Commercial Services** Name: Philino Culture Ltd Location: 32 Lord Street, Manchester, M3 1HF Category: Recycling Services Class Code: Recycling, Reclamation and Disposal Positional Accuracy: Positioned to address or location	A17SE (NW)	834	9	384097 399492
430	**Points of Interest - Commercial Services** Name: Central Motor Services Location: 26-32 Store Street, Manchester, M1 2WD Category: Repair and Servicing Class Code: Vehicle Repair, Testing and Servicing Positional Accuracy: Positioned to address or location	A8SE (S)	841	9	384894 398024

Map ID	Details	Quadrant Reference (Compass Direction)	Estimated Distance From Site	Contact	NGR
430	**Points of Interest - Commercial Services** Name: Central Motor Services Location: 26-32 Store Street, Manchester, M1 2WD Category: Repair and Servicing Class Code: Vehicle Repair, Testing and Servicing Positional Accuracy: Positioned to address or location	A8SE (S)	841	9	384894 398024
431	**Points of Interest - Commercial Services** Name: Shipping Xperts Ltd Location: 116-118 Cheetham Hill Road, Manchester, M4 4FG Category: Transport, Storage and Delivery Class Code: Distribution and Haulage Positional Accuracy: Positioned to address or location	A17NE (NW)	852	9	384191 399592
432	**Points of Interest - Commercial Services** Name: H N Tyres Location: 342 Oldham Road, Manchester, M40 7NS Category: Repair and Servicing Class Code: Vehicle Repair, Testing and Servicing Positional Accuracy: Positioned to address or location	A19SE (NE)	895	9	385483 399306
433	**Points of Interest - Commercial Services** Name: Iqra Ltd Location: Hytech Industrial Park, Peel La, Manchester, Lancashire, M8 8RJ Category: Transport, Storage and Delivery Class Code: Distribution and Haulage Positional Accuracy: Positioned to address or location	A18NW (N)	900	9	384479 399768
434	**Points of Interest - Commercial Services** Name: Marco Services Ltd Location: 16 Robert Street, Manchester, M3 1EY Category: Transport, Storage and Delivery Class Code: Distribution and Haulage Positional Accuracy: Positioned to address or location	A17SW (NW)	905	9	383921 399398
435	**Points of Interest - Commercial Services** Name: Autocraft Location: Collingham Street, Manchester, M8 8RQ Category: Repair and Servicing Class Code: Vehicle Repair, Testing and Servicing Positional Accuracy: Positioned to address or location	A18NW (N)	913	9	384605 399800
435	**Points of Interest - Commercial Services** Name: Z Cars Auto Services Location: Unit 3, Collingham Street, Manchester, M8 8RQ Category: Repair and Servicing Class Code: Vehicle Repair, Testing and Servicing Positional Accuracy: Positioned to address or location	A18NW (N)	938	9	384653 399827
436	**Points of Interest - Commercial Services** Name: Hazexperts Location: International House, 61 Mosley Street, Manchester, M2 3HZ Category: Recycling Services Class Code: Recycling, Reclamation and Disposal Positional Accuracy: Positioned to address or location	A7SE (SW)	920	9	384126 398113
436	**Points of Interest - Commercial Services** Name: Total Towing Location: Woolwich House 61, Mosley Street, Manchester, M2 3HZ Category: Repair and Servicing Class Code: Vehicle Repair, Testing and Servicing Positional Accuracy: Positioned to address or location	A7SE (SW)	924	9	384117 398114
436	**Points of Interest - Commercial Services** Name: M 1 1st Call Locksmiths Location: Cobac House 14-16, Charlotte Street, Manchester, M1 4FL Category: Repair and Servicing Class Code: Vehicle Repair, Testing and Servicing Positional Accuracy: Positioned to address or location	A7SE (SW)	928	9	384186 398060
437	**Points of Interest - Commercial Services** Name: The Accident Group Location: 55 King Street, Manchester, M2 4LQ Category: Repair and Servicing Class Code: Vehicle Repair, Testing and Servicing Positional Accuracy: Positioned to address or location	A7NW (SW)	928	9	383933 398286
437	**Points of Interest - Commercial Services** Name: Brenca Metals Ltd Location: Ship Canal House 98, King Street, Manchester, M2 4WU Category: Recycling Services Class Code: Scrap Metal Merchants Positional Accuracy: Positioned to address or location	A7NW (SW)	930	9	383976 398234

Map ID	Details	Quadrant Reference (Compass Direction)	Estimated Distance From Site	Contact	NGR
438	**Points of Interest - Commercial Services** Name: Scrap a Car Manchester Location: 53 Portland Street, Manchester, M1 3LD Category: Recycling Services Class Code: Scrap Metal Merchants Positional Accuracy: Positioned to address or location	A7SE (SW)	968	9	384279 397963
438	**Points of Interest - Commercial Services** Name: Leaflet Distribution Manchester Location: Portland Tower, Portland Street, Manchester, M1 3HU Category: Transport, Storage and Delivery Class Code: Distribution and Haulage Positional Accuracy: Positioned to address or location	A7SE (SW)	968	9	384280 397963
439	**Points of Interest - Commercial Services** Name: United Global Location: Minshull House 47, Chorlton Street, Manchester, M1 3FY Category: Transport, Storage and Delivery Class Code: Distribution and Haulage Positional Accuracy: Positioned to address or location	A8SW (S)	989	9	384471 397875
440	**Points of Interest - Commercial Services** Name: Sports Fashion Distribution UK Ltd Location: Richmond House 15, Bloom Street, Manchester, M1 3HZ Category: Transport, Storage and Delivery Class Code: Distribution and Haulage Positional Accuracy: Positioned to address or location	A8SW (S)	989	9	384377 397901
441	**Points of Interest - Commercial Services** Name: Big Benz Location: 111 Cheetham Hill Road, Manchester, M8 8PY Category: Personal, Consumer and other Services Class Code: Vehicle Cleaning Services Positional Accuracy: Positioned to address or location	A17NE (NW)	994	9	384182 399753
441	**Points of Interest - Commercial Services** Name: Big Benz Location: 111 Cheetham Hill Road, Manchester, M8 8PY Category: Personal, Consumer and other Services Class Code: Vehicle Cleaning Services Positional Accuracy: Positioned to address or location	A17NE (NW)	994	9	384182 399753
441	**Points of Interest - Commercial Services** Name: Big Benz Location: 111 Cheetham Hill Road, Manchester, M8 8PY Category: Personal, Consumer and other Services Class Code: Vehicle Cleaning Services Positional Accuracy: Positioned to address or location	A17NE (NW)	994	9	384182 399753
442	**Points of Interest - Education and Health** Name: Greater Manchester Electronic Booking Location: Gateway House, Piccadilly South, Manchester, M60 7LP Category: Health Practitioners and Establishments Class Code: Hospitals Positional Accuracy: Positioned to address or location	A8SE (S)	823	9	384706 398017
443	**Points of Interest - Manufacturing and Production** Name: Enterprise Centre Location: 14-16 Rochdale Road, Manchester, M4 4JR Category: Industrial Features Class Code: Business Parks and Industrial Estates Positional Accuracy: Positioned to address or location	A13NW (N)	124	9	384635 399008
444	**Points of Interest - Manufacturing and Production** Name: Works Location: Not Supplied Category: Industrial Features Class Code: Unspecified Works Or Factories Positional Accuracy: Positioned to an adjacent address or location	A13SE (SE)	153	9	384761 398705
445	**Points of Interest - Manufacturing and Production** Name: Stone Superstore Location: 79 Tib Street, Manchester, M4 1LS Category: Extractive Industries Class Code: Stone Quarrying and Preparation Positional Accuracy: Positioned to address or location	A13SW (SW)	156	9	384608 398707
446	**Points of Interest - Manufacturing and Production** Name: River Park Estate Ltd Location: 25 Rochdale Road, Manchester, M4 4HT Category: Industrial Features Class Code: Business Parks and Industrial Estates Positional Accuracy: Positioned to address or location	A13NW (NW)	181	9	384517 398985

Map ID	Details	Quadrant Reference (Compass Direction)	Estimated Distance From Site	Contact	NGR
446	**Points of Interest - Manufacturing and Production** Name: Works Location: Not Supplied Category: Industrial Features Class Code: Unspecified Works Or Factories Positional Accuracy: Positioned to an adjacent address or location	A13NW (NW)	245	9	384464 399022
447	**Points of Interest - Manufacturing and Production** Name: Works Location: Not Supplied Category: Industrial Features Class Code: Unspecified Works Or Factories Positional Accuracy: Positioned to an adjacent address or location	A13NW (NW)	201	9	384582 399069
447	**Points of Interest - Manufacturing and Production** Name: Factory Location: Not Supplied Category: Industrial Features Class Code: Unspecified Works Or Factories Positional Accuracy: Positioned to an adjacent address or location	A13NW (NW)	239	9	384549 399094
447	**Points of Interest - Manufacturing and Production** Name: Factory Location: Not Supplied Category: Industrial Features Class Code: Unspecified Works Or Factories Positional Accuracy: Positioned to an adjacent address or location	A13NW (NW)	249	9	384562 399112
447	**Points of Interest - Manufacturing and Production** Name: Factory Location: Not Supplied Category: Industrial Features Class Code: Unspecified Works Or Factories Positional Accuracy: Positioned to an adjacent address or location	A13NW (NW)	270	9	384556 399133
447	**Points of Interest - Manufacturing and Production** Name: Works Location: M4 Category: Industrial Features Class Code: Unspecified Works Or Factories Positional Accuracy: Positioned to an adjacent address or location	A13NW (NW)	271	9	384527 399118
448	**Points of Interest - Manufacturing and Production** Name: Works Location: M4 Category: Industrial Features Class Code: Unspecified Works Or Factories Positional Accuracy: Positioned to an adjacent address or location	A13SE (SE)	239	9	384841 398655
448	**Points of Interest - Manufacturing and Production** Name: Works Location: Not Supplied Category: Industrial Features Class Code: Unspecified Works Or Factories Positional Accuracy: Positioned to an adjacent address or location	A13SE (SE)	243	9	384844 398653
448	**Points of Interest - Manufacturing and Production** Name: Factory Location: M4 Category: Industrial Features Class Code: Unspecified Works Or Factories Positional Accuracy: Positioned to address or location	A13SE (SE)	282	9	384849 398607
448	**Points of Interest - Manufacturing and Production** Name: Factory Location: Not Supplied Category: Industrial Features Class Code: Unspecified Works Or Factories Positional Accuracy: Positioned to an adjacent address or location	A13SE (SE)	286	9	384850 398603
449	**Points of Interest - Manufacturing and Production** Name: Works Location: M4 Category: Industrial Features Class Code: Unspecified Works Or Factories Positional Accuracy: Positioned to an adjacent address or location	A13SE (E)	283	9	384990 398849
449	**Points of Interest - Manufacturing and Production** Name: Works Location: Not Supplied Category: Industrial Features Class Code: Unspecified Works Or Factories Positional Accuracy: Positioned to an adjacent address or location	A13SE (E)	287	9	384994 398850

Map ID	Details	Quadrant Reference (Compass Direction)	Estimated Distance From Site	Contact	NGR
449	**Points of Interest - Manufacturing and Production** Name: Works Location: M4 Category: Industrial Features Class Code: Unspecified Works Or Factories Positional Accuracy: Positioned to an adjacent address or location	A13SE (E)	297	9	385004 398857
450	**Points of Interest - Manufacturing and Production** Name: Sudell Street Industrial Estate Location: M4 Category: Industrial Features Class Code: Business Parks and Industrial Estates Positional Accuracy: Positioned to an adjacent address or location	A13NE (NE)	298	9	384820 399148
450	**Points of Interest - Manufacturing and Production** Name: Sudell Street Industrial Estate Location: M4 Category: Industrial Features Class Code: Business Parks and Industrial Estates Positional Accuracy: Positioned to an adjacent address or location	A13NE (NE)	301	9	384822 399150
451	**Points of Interest - Manufacturing and Production** Name: Works Location: M4 Category: Industrial Features Class Code: Unspecified Works Or Factories Positional Accuracy: Positioned to an adjacent address or location	A13SE (SE)	323	9	384985 398696
451	**Points of Interest - Manufacturing and Production** Name: Works Location: Not Supplied Category: Industrial Features Class Code: Unspecified Works Or Factories Positional Accuracy: Positioned to an adjacent address or location	A13SE (SE)	326	9	384989 398697
451	**Points of Interest - Manufacturing and Production** Name: Works Location: M4 Category: Industrial Features Class Code: Unspecified Works Or Factories Positional Accuracy: Positioned to an adjacent address or location	A13SE (SE)	338	9	385006 398703
452	**Points of Interest - Manufacturing and Production** Name: The Studio Location: The Hive 51, Lever Street, Manchester, M1 1FN Category: Industrial Features Class Code: Business Parks and Industrial Estates Positional Accuracy: Positioned to address or location	A8NW (S)	331	9	384615 398517
453	**Points of Interest - Manufacturing and Production** Name: Works Location: Not Supplied Category: Industrial Features Class Code: Unspecified Works Or Factories Positional Accuracy: Positioned to an adjacent address or location	A14SW (E)	370	9	385065 398767
453	**Points of Interest - Manufacturing and Production** Name: Factories Location: M4 Category: Industrial Features Class Code: Unspecified Works Or Factories Positional Accuracy: Positioned to address or location	A14SW (E)	400	9	385104 398816
453	**Points of Interest - Manufacturing and Production** Name: Factories Location: Not Supplied Category: Industrial Features Class Code: Unspecified Works Or Factories Positional Accuracy: Positioned to an adjacent address or location	A14SW (E)	403	9	385108 398822
453	**Points of Interest - Manufacturing and Production** Name: Beehive Mill Location: Unit 2j Beehive Mill, Jersey Street, Manchester, M4 6JG Category: Industrial Features Class Code: Business Parks and Industrial Estates Positional Accuracy: Positioned to address or location	A14SW (E)	411	9	385093 398720
453	**Points of Interest - Manufacturing and Production** Name: Works Location: M4 Category: Industrial Features Class Code: Unspecified Works Or Factories Positional Accuracy: Positioned to an adjacent address or location	A14SW (E)	418	9	385108 398744

Map ID	Details	Quadrant Reference (Compass Direction)	Estimated Distance From Site	Contact	NGR
453	**Points of Interest - Manufacturing and Production** Name: Works Location: M4 Category: Industrial Features Class Code: Unspecified Works Or Factories Positional Accuracy: Positioned to an adjacent address or location	A14SW (E)	418	9	385116 398776
453	**Points of Interest - Manufacturing and Production** Name: Works Location: Not Supplied Category: Industrial Features Class Code: Unspecified Works Or Factories Positional Accuracy: Positioned to an adjacent address or location	A14SW (E)	422	9	385113 398745
453	**Points of Interest - Manufacturing and Production** Name: Works Location: Not Supplied Category: Industrial Features Class Code: Unspecified Works Or Factories Positional Accuracy: Positioned to an adjacent address or location	A14SW (E)	422	9	385121 398777
453	**Points of Interest - Manufacturing and Production** Name: Works Location: Not Supplied Category: Industrial Features Class Code: Unspecified Works Or Factories Positional Accuracy: Positioned to an adjacent address or location	A14SW (E)	448	9	385151 398802
453	**Points of Interest - Manufacturing and Production** Name: Works Location: M4 Category: Industrial Features Class Code: Unspecified Works Or Factories Positional Accuracy: Positioned to an adjacent address or location	A14SW (E)	452	9	385154 398795
453	**Points of Interest - Manufacturing and Production** Name: Factory Location: M4 Category: Industrial Features Class Code: Unspecified Works Or Factories Positional Accuracy: Positioned to an adjacent address or location	A14SW (E)	481	9	385167 398722
453	**Points of Interest - Manufacturing and Production** Name: Factory Location: Not Supplied Category: Industrial Features Class Code: Unspecified Works Or Factories Positional Accuracy: Positioned to an adjacent address or location	A14SW (E)	485	9	385173 398727
454	**Points of Interest - Manufacturing and Production** Name: Factories Location: Not Supplied Category: Industrial Features Class Code: Unspecified Works Or Factories Positional Accuracy: Positioned to an adjacent address or location	A14SW (SE)	424	9	385054 398617
454	**Points of Interest - Manufacturing and Production** Name: Factory Location: Not Supplied Category: Industrial Features Class Code: Unspecified Works Or Factories Positional Accuracy: Positioned to an adjacent address or location	A14SW (SE)	467	9	385108 398621
455	**Points of Interest - Manufacturing and Production** Name: Crown Industrial Estate Location: M4 Category: Industrial Features Class Code: Business Parks and Industrial Estates Positional Accuracy: Positioned to an adjacent address or location	A14NW (E)	429	9	385129 398938
455	**Points of Interest - Manufacturing and Production** Name: Crown Industrial Estate Location: M4 Category: Industrial Features Class Code: Business Parks and Industrial Estates Positional Accuracy: Positioned to an adjacent address or location	A14NW (E)	439	9	385139 398939
455	**Points of Interest - Manufacturing and Production** Name: Poland Street Industrial Estate Location: M4 Category: Industrial Features Class Code: Business Parks and Industrial Estates Positional Accuracy: Positioned to an adjacent address or location	A14NW (E)	448	9	385154 398890

Map ID	Details	Quadrant Reference (Compass Direction)	Estimated Distance From Site	Contact	NGR
455	**Points of Interest - Manufacturing and Production** Name: Poland Street Industrial Estate Location: M4 Category: Industrial Features Class Code: Business Parks and Industrial Estates Positional Accuracy: Positioned to an adjacent address or location	A14NW (E)	463	9	385169 398894
456	**Points of Interest - Manufacturing and Production** Name: Works Location: Not Supplied Category: Industrial Features Class Code: Unspecified Works Or Factories Positional Accuracy: Positioned to an adjacent address or location	A8NE (S)	429	9	384823 398432
457	**Points of Interest - Manufacturing and Production** Name: Works Location: Not Supplied Category: Industrial Features Class Code: Unspecified Works Or Factories Positional Accuracy: Positioned to an adjacent address or location	A18SE (N)	431	9	384792 399303
457	**Points of Interest - Manufacturing and Production** Name: Works Location: M4 Category: Industrial Features Class Code: Unspecified Works Or Factories Positional Accuracy: Positioned to an adjacent address or location	A18SE (N)	459	9	384734 399344
457	**Points of Interest - Manufacturing and Production** Name: Works Location: Not Supplied Category: Industrial Features Class Code: Unspecified Works Or Factories Positional Accuracy: Positioned to an adjacent address or location	A18SE (N)	460	9	384737 399345
458	**Points of Interest - Manufacturing and Production** Name: Works Location: Not Supplied Category: Industrial Features Class Code: Unspecified Works Or Factories Positional Accuracy: Positioned to an adjacent address or location	A12NE (NW)	436	9	384283 399096
459	**Points of Interest - Manufacturing and Production** Name: Works Location: Not Supplied Category: Industrial Features Class Code: Unspecified Works Or Factories Positional Accuracy: Positioned to an adjacent address or location	A18SW (N)	512	9	384560 399389
460	**Points of Interest - Manufacturing and Production** Name: Works Location: Not Supplied Category: Industrial Features Class Code: Unspecified Works Or Factories Positional Accuracy: Positioned to an adjacent address or location	A14NW (NE)	513	9	385165 399091
460	**Points of Interest - Manufacturing and Production** Name: Works Location: M4 Category: Industrial Features Class Code: Unspecified Works Or Factories Positional Accuracy: Positioned to an adjacent address or location	A14NW (NE)	513	9	385165 399091
461	**Points of Interest - Manufacturing and Production** Name: The Printworks Location: Not Supplied Category: Industrial Features Class Code: Unspecified Works Or Factories Positional Accuracy: Positioned to an adjacent address or location	A12SE (W)	542	9	384126 398753
462	**Points of Interest - Manufacturing and Production** Name: Vale Works Location: Not Supplied Category: Industrial Features Class Code: Unspecified Works Or Factories Positional Accuracy: Positioned to an adjacent address or location	A18SW (N)	554	9	384470 399405
462	**Points of Interest - Manufacturing and Production** Name: Vale Works Location: M4 Category: Industrial Features Class Code: Unspecified Works Or Factories Positional Accuracy: Positioned to an adjacent address or location	A18SW (N)	555	9	384470 399406

Map ID	Details	Quadrant Reference (Compass Direction)	Estimated Distance From Site	Contact	NGR
462	**Points of Interest - Manufacturing and Production** Name: Works Location: Not Supplied Category: Industrial Features Class Code: Unspecified Works Or Factories Positional Accuracy: Positioned to an adjacent address or location	A18SW (NW)	567	9	384412 399393
462	**Points of Interest - Manufacturing and Production** Name: Works Location: M4 Category: Industrial Features Class Code: Unspecified Works Or Factories Positional Accuracy: Positioned to an adjacent address or location	A18SW (NW)	569	9	384409 399393
463	**Points of Interest - Manufacturing and Production** Name: Factory Location: M4 Category: Industrial Features Class Code: Unspecified Works Or Factories Positional Accuracy: Positioned to an adjacent address or location	A14SW (E)	559	9	385266 398853
463	**Points of Interest - Manufacturing and Production** Name: Factory Location: Not Supplied Category: Industrial Features Class Code: Unspecified Works Or Factories Positional Accuracy: Positioned to an adjacent address or location	A14SW (E)	568	9	385275 398854
464	**Points of Interest - Manufacturing and Production** Name: Piccadilly House Location: Piccadilly House 49, Piccadilly, Manchester, M1 2AP Category: Industrial Features Class Code: Business Parks and Industrial Estates Positional Accuracy: Positioned to address or location	A8NW (S)	577	9	384494 398297
464	**Points of Interest - Manufacturing and Production** Name: Piccadilly House Location: Piccadilly House 49, Piccadilly, Manchester, M1 2AP Category: Industrial Features Class Code: Business Parks and Industrial Estates Positional Accuracy: Positioned to address or location	A8NW (S)	577	9	384494 398297
464	**Points of Interest - Manufacturing and Production** Name: Think Power Ltd Location: Piccadilly House 49, Piccadilly, Manchester, M1 2AP Category: Industrial Features Class Code: Business Parks and Industrial Estates Positional Accuracy: Positioned to address or location	A8NW (S)	578	9	384494 398296
465	**Points of Interest - Manufacturing and Production** Name: Works Location: Not Supplied Category: Industrial Features Class Code: Unspecified Works Or Factories Positional Accuracy: Positioned to an adjacent address or location	A18SE (N)	595	9	384792 399472
465	**Points of Interest - Manufacturing and Production** Name: Works Location: Not Supplied Category: Industrial Features Class Code: Unspecified Works Or Factories Positional Accuracy: Positioned to an adjacent address or location	A18SE (N)	631	9	384843 399497
466	**Points of Interest - Manufacturing and Production** Name: Factory Location: Not Supplied Category: Industrial Features Class Code: Unspecified Works Or Factories Positional Accuracy: Positioned to an adjacent address or location	A14NW (E)	631	9	385308 399052
466	**Points of Interest - Manufacturing and Production** Name: Factory Location: M4 Category: Industrial Features Class Code: Unspecified Works Or Factories Positional Accuracy: Positioned to an adjacent address or location	A14NW (E)	631	9	385308 399052
467	**Points of Interest - Manufacturing and Production** Name: Factory Location: M1 Category: Industrial Features Class Code: Unspecified Works Or Factories Positional Accuracy: Positioned to address or location	A8NE (SE)	641	9	384982 398270

Map ID	Details	Quadrant Reference (Compass Direction)	Estimated Distance From Site	Contact	NGR
467	**Points of Interest - Manufacturing and Production** Name: Factory Location: Not Supplied Category: Industrial Features Class Code: Unspecified Works Or Factories Positional Accuracy: Positioned to an adjacent address or location	A8NE (SE)	642	9	384982 398269
467	**Points of Interest - Manufacturing and Production** Name: Junction Works Location: M1 Category: Industrial Features Class Code: Unspecified Works Or Factories Positional Accuracy: Positioned to an adjacent address or location	A8SE (S)	693	9	384909 398183
467	**Points of Interest - Manufacturing and Production** Name: Works Location: Not Supplied Category: Industrial Features Class Code: Unspecified Works Or Factories Positional Accuracy: Positioned to an adjacent address or location	A8SE (SE)	724	9	384993 398183
467	**Points of Interest - Manufacturing and Production** Name: Works Location: M4 Category: Industrial Features Class Code: Unspecified Works Or Factories Positional Accuracy: Positioned to an adjacent address or location	A9NW (SE)	730	9	385029 398194
467	**Points of Interest - Manufacturing and Production** Name: Works Location: Not Supplied Category: Industrial Features Class Code: Unspecified Works Or Factories Positional Accuracy: Positioned to an adjacent address or location	A9NW (SE)	731	9	385035 398196
468	**Points of Interest - Manufacturing and Production** Name: Market Poultry Location: Arndale House, Arndale Centre, Manchester, M4 3AQ Category: Farming Class Code: Poultry Farming, Equipment and Supplies Positional Accuracy: Positioned to address or location	A12SE (SW)	675	9	384059 398554
468	**Points of Interest - Manufacturing and Production** Name: Market Poultry Location: Arndale House, Arndale Centre, Manchester, M4 3AQ Category: Farming Class Code: Poultry Farming, Equipment and Supplies Positional Accuracy: Positioned to address or location	A12SE (SW)	675	9	384059 398554
469	**Points of Interest - Manufacturing and Production** Name: Advantage Business Centre Location: 132-134 Great Ancoats Street, Manchester, M4 6DE Category: Industrial Features Class Code: Business Parks and Industrial Estates Positional Accuracy: Positioned to address or location	A9NW (SE)	681	9	385093 398291
469	**Points of Interest - Manufacturing and Production** Name: Works Location: M1 Category: Industrial Features Class Code: Unspecified Works Or Factories Positional Accuracy: Positioned to an adjacent address or location	A9NW (SE)	729	9	385080 398224
469	**Points of Interest - Manufacturing and Production** Name: Works Location: Not Supplied Category: Industrial Features Class Code: Unspecified Works Or Factories Positional Accuracy: Positioned to an adjacent address or location	A9NW (SE)	732	9	385087 398225
470	**Points of Interest - Manufacturing and Production** Name: Factory Location: Not Supplied Category: Industrial Features Class Code: Unspecified Works Or Factories Positional Accuracy: Positioned to an adjacent address or location	A17SE (NW)	688	9	384256 399437
471	**Points of Interest - Manufacturing and Production** Name: Factory Location: Not Supplied Category: Industrial Features Class Code: Unspecified Works Or Factories Positional Accuracy: Positioned to an adjacent address or location	A8SW (S)	710	9	384671 398130

Map ID	Details	Quadrant Reference (Compass Direction)	Estimated Distance From Site	Contact	NGR
471	**Points of Interest - Manufacturing and Production** Name: Mail Boxes Etc Location: 111 Piccadilly, Manchester, M1 2HX Category: Industrial Features Class Code: Business Parks and Industrial Estates Positional Accuracy: Positioned to address or location	A8SW (S)	727	9	384648 398114
472	**Points of Interest - Manufacturing and Production** Name: Mls Business Centres Location: The Triangle, Hanging Ditch, Manchester, Lancashire, M4 3TR Category: Industrial Features Class Code: Business Parks and Industrial Estates Positional Accuracy: Positioned to address or location	A12SW (W)	712	9	383956 398734
472	**Points of Interest - Manufacturing and Production** Name: Mls Business Centres Location: The Triangle, Hanging Ditch, Manchester, Lancashire, M4 3TR Category: Industrial Features Class Code: Business Parks and Industrial Estates Positional Accuracy: Positioned to address or location	A12SW (W)	712	9	383956 398734
473	**Points of Interest - Manufacturing and Production** Name: Bruntwood Business Centres Ltd Location: Lowry House 17, Marble Street, Manchester, M2 3AW Category: Industrial Features Class Code: Business Parks and Industrial Estates Positional Accuracy: Positioned to address or location	A7NE (SW)	747	9	384110 398358
474	**Points of Interest - Manufacturing and Production** Name: Works Location: Not Supplied Category: Industrial Features Class Code: Unspecified Works Or Factories Positional Accuracy: Positioned to an adjacent address or location	A17SE (NW)	752	9	384290 399537
474	**Points of Interest - Manufacturing and Production** Name: Works Location: M8 Category: Industrial Features Class Code: Unspecified Works Or Factories Positional Accuracy: Positioned to an adjacent address or location	A17SE (NW)	754	9	384286 399537
475	**Points of Interest - Manufacturing and Production** Name: Factory Location: M4 Category: Industrial Features Class Code: Unspecified Works Or Factories Positional Accuracy: Positioned to an adjacent address or location	A17SE (NW)	752	9	384151 399431
475	**Points of Interest - Manufacturing and Production** Name: Factory Location: Not Supplied Category: Industrial Features Class Code: Unspecified Works Or Factories Positional Accuracy: Positioned to an adjacent address or location	A17SE (NW)	755	9	384152 399436
476	**Points of Interest - Manufacturing and Production** Name: Works Location: Not Supplied Category: Industrial Features Class Code: Unspecified Works Or Factories Positional Accuracy: Positioned to an adjacent address or location	A18NW (N)	763	9	384537 399640
476	**Points of Interest - Manufacturing and Production** Name: Works Location: M8 Category: Industrial Features Class Code: Unspecified Works Or Factories Positional Accuracy: Positioned to an adjacent address or location	A18NW (N)	763	9	384537 399640
477	**Points of Interest - Manufacturing and Production** Name: City Tower Location: City Tower, Piccadilly Plaza, Manchester, M1 4BT Category: Industrial Features Class Code: Business Parks and Industrial Estates Positional Accuracy: Positioned to address or location	A7NE (SW)	778	9	384236 398207
478	**Points of Interest - Manufacturing and Production** Name: Works Location: Not Supplied Category: Industrial Features Class Code: Unspecified Works Or Factories Positional Accuracy: Positioned to an adjacent address or location	A17SW (NW)	784	9	383982 399269

Map ID	Details	Quadrant Reference (Compass Direction)	Estimated Distance From Site	Contact	NGR
478	**Points of Interest - Manufacturing and Production** Name: Works Location: M3 Category: Industrial Features Class Code: Unspecified Works Or Factories Positional Accuracy: Positioned to an adjacent address or location	A17SW (NW)	786	9	383978 399268
478	**Points of Interest - Manufacturing and Production** Name: Factory Location: Not Supplied Category: Industrial Features Class Code: Unspecified Works Or Factories Positional Accuracy: Positioned to an adjacent address or location	A17SW (NW)	813	9	383953 399278
478	**Points of Interest - Manufacturing and Production** Name: Works Location: Not Supplied Category: Industrial Features Class Code: Unspecified Works Or Factories Positional Accuracy: Positioned to an adjacent address or location	A17SW (NW)	850	9	383915 399286
478	**Points of Interest - Manufacturing and Production** Name: Works Location: M3 Category: Industrial Features Class Code: Unspecified Works Or Factories Positional Accuracy: Positioned to an adjacent address or location	A17SW (NW)	852	9	383912 399285
478	**Points of Interest - Manufacturing and Production** Name: Factory Location: Not Supplied Category: Industrial Features Class Code: Unspecified Works Or Factories Positional Accuracy: Positioned to an adjacent address or location	A17SW (NW)	878	9	383921 399350
478	**Points of Interest - Manufacturing and Production** Name: Factory Location: M3 Category: Industrial Features Class Code: Unspecified Works Or Factories Positional Accuracy: Positioned to address or location	A17SW (NW)	878	9	383922 399352
479	**Points of Interest - Manufacturing and Production** Name: Factory Location: Not Supplied Category: Industrial Features Class Code: Unspecified Works Or Factories Positional Accuracy: Positioned to an adjacent address or location	A17SE (NW)	811	9	384032 399387
479	**Points of Interest - Manufacturing and Production** Name: Factory Location: M4 Category: Industrial Features Class Code: Unspecified Works Or Factories Positional Accuracy: Positioned to address or location	A17SE (NW)	814	9	384029 399389
480	**Points of Interest - Manufacturing and Production** Name: Works Location: Not Supplied Category: Industrial Features Class Code: Unspecified Works Or Factories Positional Accuracy: Positioned to an adjacent address or location	A18NE (N)	824	9	384964 399660
481	**Points of Interest - Manufacturing and Production** Name: Gateway Industrial Estate Location: M1 Category: Industrial Features Class Code: Business Parks and Industrial Estates Positional Accuracy: Positioned to an adjacent address or location	A8SE (S)	833	9	384946 398047
481	**Points of Interest - Manufacturing and Production** Name: Gateway Industrial Estate Location: M1 Category: Industrial Features Class Code: Business Parks and Industrial Estates Positional Accuracy: Positioned to an adjacent address or location	A8SE (S)	835	9	384939 398043
482	**Points of Interest - Manufacturing and Production** Name: 1 Marsden Street Business Centre Location: 1 Marsden Street, Manchester, M2 1HW Category: Industrial Features Class Code: Business Parks and Industrial Estates Positional Accuracy: Positioned to address or location	A7NW (SW)	853	9	383974 398356

Map ID	Details	Quadrant Reference (Compass Direction)	Estimated Distance From Site	Contact	NGR
483	**Points of Interest - Manufacturing and Production** Name: Works Location: Not Supplied Category: Industrial Features Class Code: Unspecified Works Or Factories Positional Accuracy: Positioned to an adjacent address or location	A9NE (SE)	853	9	385367 398320
484	**Points of Interest - Manufacturing and Production** Name: Regus Location: Barnett House 53, Fountain Street, Manchester, M2 2AN Category: Industrial Features Class Code: Business Parks and Industrial Estates Positional Accuracy: Positioned to address or location	A7NE (SW)	856	9	384112 398208
484	**Points of Interest - Manufacturing and Production** Name: Abbey Business Centre Location: Barnett House 53, Fountain Street, Manchester, M2 2AN Category: Industrial Features Class Code: Business Parks and Industrial Estates Positional Accuracy: Positioned to address or location	A7NE (SW)	856	9	384112 398208
484	**Points of Interest - Manufacturing and Production** Name: Abbey Business Centre Location: Barnett House 53, Fountain Street, Manchester, M2 2AN Category: Industrial Features Class Code: Business Parks and Industrial Estates Positional Accuracy: Positioned to address or location	A7NE (SW)	856	9	384112 398208
484	**Points of Interest - Manufacturing and Production** Name: Abbey Business Centre Location: Barnett House 53, Fountain Street, Manchester, M2 2AN Category: Industrial Features Class Code: Business Parks and Industrial Estates Positional Accuracy: Positioned to address or location	A7NE (SW)	856	9	384112 398208
485	**Points of Interest - Manufacturing and Production** Name: Works Location: Not Supplied Category: Industrial Features Class Code: Unspecified Works Or Factories Positional Accuracy: Positioned to an adjacent address or location	A14NE (E)	857	9	385556 398974
485	**Points of Interest - Manufacturing and Production** Name: Works Location: M40 Category: Industrial Features Class Code: Unspecified Works Or Factories Positional Accuracy: Positioned to an adjacent address or location	A14NE (E)	858	9	385557 398974
485	**Points of Interest - Manufacturing and Production** Name: Works Location: M4 Category: Industrial Features Class Code: Unspecified Works Or Factories Positional Accuracy: Positioned to an adjacent address or location	A14NE (E)	871	9	385568 398992
485	**Points of Interest - Manufacturing and Production** Name: Works Location: M40 Category: Industrial Features Class Code: Unspecified Works Or Factories Positional Accuracy: Positioned to an adjacent address or location	A14NE (E)	886	9	385581 399007
485	**Points of Interest - Manufacturing and Production** Name: Works Location: Not Supplied Category: Industrial Features Class Code: Unspecified Works Or Factories Positional Accuracy: Positioned to an adjacent address or location	A14NE (E)	890	9	385585 399008
486	**Points of Interest - Manufacturing and Production** Name: Works Location: Not Supplied Category: Industrial Features Class Code: Unspecified Works Or Factories Positional Accuracy: Positioned to an adjacent address or location	A18NE (N)	859	9	384894 399719
486	**Points of Interest - Manufacturing and Production** Name: Works Location: M40 Category: Industrial Features Class Code: Unspecified Works Or Factories Positional Accuracy: Positioned to an adjacent address or location	A18NE (N)	859	9	384894 399719

Map ID	Details	Quadrant Reference (Compass Direction)	Estimated Distance From Site	Contact	NGR
487	**Points of Interest - Manufacturing and Production** Name: Factory Location: Not Supplied Category: Industrial Features Class Code: Unspecified Works Or Factories Positional Accuracy: Positioned to an adjacent address or location	A18NW (N)	866	9	384578 399750
487	**Points of Interest - Manufacturing and Production** Name: Factory Location: M8 Category: Industrial Features Class Code: Unspecified Works Or Factories Positional Accuracy: Positioned to address or location	A18NW (N)	868	9	384579 399752
487	**Points of Interest - Manufacturing and Production** Name: Dar Marble & Granite Ltd Location: 61 Collingham Street, Manchester, M8 8RQ Category: Extractive Industries Class Code: Stone Quarrying and Preparation Positional Accuracy: Positioned to address or location	A18NW (N)	870	9	384579 399755
487	**Points of Interest - Manufacturing and Production** Name: D A R Marble & Granite Ltd Location: 61 Collingham Street, Manchester, M8 8RQ Category: Extractive Industries Class Code: Stone Quarrying and Preparation Positional Accuracy: Positioned to address or location	A18NW (N)	909	9	384604 399796
488	**Points of Interest - Manufacturing and Production** Name: Tank Location: M3 Category: Industrial Features Class Code: Tanks (Generic) Positional Accuracy: Positioned to an adjacent address or location	A17SW (NW)	867	9	383872 399239
488	**Points of Interest - Manufacturing and Production** Name: Tank Location: M3 Category: Industrial Features Class Code: Tanks (Generic) Positional Accuracy: Positioned to an adjacent address or location	A12NW (W)	881	9	383834 399186
489	**Points of Interest - Manufacturing and Production** Name: Works Location: Not Supplied Category: Industrial Features Class Code: Unspecified Works Or Factories Positional Accuracy: Positioned to an adjacent address or location	A9NE (SE)	897	9	385493 398429
489	**Points of Interest - Manufacturing and Production** Name: Works Location: Not Supplied Category: Industrial Features Class Code: Unspecified Works Or Factories Positional Accuracy: Positioned to an adjacent address or location	A9NE (SE)	918	9	385492 398385
489	**Points of Interest - Manufacturing and Production** Name: Works Location: Not Supplied Category: Industrial Features Class Code: Unspecified Works Or Factories Positional Accuracy: Positioned to an adjacent address or location	A9NE (SE)	928	9	385498 398376
489	**Points of Interest - Manufacturing and Production** Name: Works Location: Not Supplied Category: Industrial Features Class Code: Unspecified Works Or Factories Positional Accuracy: Positioned to an adjacent address or location	A9NE (SE)	935	9	385526 398410
490	**Points of Interest - Manufacturing and Production** Name: Stone Catalogue Location: Hytech Industrial Park 1, Peel Lane, Manchester, M8 8RJ Category: Extractive Industries Class Code: Stone Quarrying and Preparation Positional Accuracy: Positioned to address or location	A18NW (N)	901	9	384479 399769
490	**Points of Interest - Manufacturing and Production** Name: Factory Location: Not Supplied Category: Industrial Features Class Code: Unspecified Works Or Factories Positional Accuracy: Positioned to an adjacent address or location	A18NW (N)	901	9	384410 399751

Map ID	Details	Quadrant Reference (Compass Direction)	Estimated Distance From Site	Contact	NGR
490	**Points of Interest - Manufacturing and Production** Name: Factory Location: M8 Category: Industrial Features Class Code: Unspecified Works Or Factories Positional Accuracy: Positioned to address or location	A18NW (N)	907	9	384403 399755
490	**Points of Interest - Manufacturing and Production** Name: Works Location: Not Supplied Category: Industrial Features Class Code: Unspecified Works Or Factories Positional Accuracy: Positioned to an adjacent address or location	A18NW (N)	940	9	384421 399795
490	**Points of Interest - Manufacturing and Production** Name: Works Location: M8 Category: Industrial Features Class Code: Unspecified Works Or Factories Positional Accuracy: Positioned to an adjacent address or location	A18NW (N)	940	9	384417 399794
491	**Points of Interest - Manufacturing and Production** Name: Works Location: Not Supplied Category: Industrial Features Class Code: Unspecified Works Or Factories Positional Accuracy: Positioned to an adjacent address or location	A17NE (NW)	913	9	384080 399584
491	**Points of Interest - Manufacturing and Production** Name: Works Location: M3 Category: Industrial Features Class Code: Unspecified Works Or Factories Positional Accuracy: Positioned to an adjacent address or location	A17NE (NW)	915	9	384076 399583
492	**Points of Interest - Manufacturing and Production** Name: Crusader Works No 1 Location: Not Supplied Category: Industrial Features Class Code: Unspecified Works Or Factories Positional Accuracy: Positioned to an adjacent address or location	A9SW (SE)	925	9	385128 398025
492	**Points of Interest - Manufacturing and Production** Name: Crusader Works No 1 Location: M1 Category: Industrial Features Class Code: Unspecified Works Or Factories Positional Accuracy: Positioned to an adjacent address or location	A9SW (SE)	925	9	385110 398016
492	**Points of Interest - Manufacturing and Production** Name: Factory Location: M1 Category: Industrial Features Class Code: Unspecified Works Or Factories Positional Accuracy: Positioned to address or location	A9SW (SE)	935	9	385183 398046
492	**Points of Interest - Manufacturing and Production** Name: Works Location: Not Supplied Category: Industrial Features Class Code: Unspecified Works Or Factories Positional Accuracy: Positioned to an adjacent address or location	A9SW (SE)	936	9	385068 397984
492	**Points of Interest - Manufacturing and Production** Name: Factory Location: Not Supplied Category: Industrial Features Class Code: Unspecified Works Or Factories Positional Accuracy: Positioned to an adjacent address or location	A9SW (SE)	941	9	385185 398040
492	**Points of Interest - Manufacturing and Production** Name: Works Location: M1 Category: Industrial Features Class Code: Unspecified Works Or Factories Positional Accuracy: Positioned to an adjacent address or location	A9SW (SE)	950	9	385120 397993
492	**Points of Interest - Manufacturing and Production** Name: Works Location: Not Supplied Category: Industrial Features Class Code: Unspecified Works Or Factories Positional Accuracy: Positioned to an adjacent address or location	A9SW (SE)	952	9	385124 397993

Map ID	Details	Quadrant Reference (Compass Direction)	Estimated Distance From Site	Contact	NGR
493	**Points of Interest - Manufacturing and Production** Name: Acresfield Location: 8-10 Exchange Street, Manchester, M2 7HA Category: Industrial Features Class Code: Business Parks and Industrial Estates Positional Accuracy: Positioned to address or location	A7NW (SW)	940	9	383797 398486
494	**Points of Interest - Manufacturing and Production** Name: Works Location: Not Supplied Category: Industrial Features Class Code: Unspecified Works Or Factories Positional Accuracy: Positioned to an adjacent address or location	A17SW (NW)	950	9	383841 399357
494	**Points of Interest - Manufacturing and Production** Name: Works Location: M3 Category: Industrial Features Class Code: Unspecified Works Or Factories Positional Accuracy: Positioned to an adjacent address or location	A17SW (NW)	952	9	383838 399356
494	**Points of Interest - Manufacturing and Production** Name: Factory Location: Not Supplied Category: Industrial Features Class Code: Unspecified Works Or Factories Positional Accuracy: Positioned to an adjacent address or location	A17SW (NW)	973	9	383825 399376
494	**Points of Interest - Manufacturing and Production** Name: Factory Location: M3 Category: Industrial Features Class Code: Unspecified Works Or Factories Positional Accuracy: Positioned to an adjacent address or location	A17SW (NW)	977	9	383820 399375
494	**Points of Interest - Manufacturing and Production** Name: Tank Location: M3 Category: Industrial Features Class Code: Tanks (Generic) Positional Accuracy: Positioned to address or location	A17SW (NW)	987	9	383773 399311
494	**Points of Interest - Manufacturing and Production** Name: Tanks Location: M3 Category: Industrial Features Class Code: Tanks (Generic) Positional Accuracy: Positioned to an adjacent address or location	A17SW (NW)	987	9	383773 399311
495	**Points of Interest - Manufacturing and Production** Name: Works Location: Not Supplied Category: Industrial Features Class Code: Unspecified Works Or Factories Positional Accuracy: Positioned to an adjacent address or location	A9SW (SE)	950	9	385262 398082
496	**Points of Interest - Manufacturing and Production** Name: Regus Location: 82 King Street, Manchester, M2 4WQ Category: Industrial Features Class Code: Business Parks and Industrial Estates Positional Accuracy: Positioned to address or location	A7NW (SW)	955	9	383923 398256
496	**Points of Interest - Manufacturing and Production** Name: The Offices Location: 53 King Street, Manchester, M2 4LQ Category: Industrial Features Class Code: Business Parks and Industrial Estates Positional Accuracy: Positioned to address or location	A7NW (SW)	961	9	383885 398295
496	**Points of Interest - Manufacturing and Production** Name: Orega Management Ltd Location: 76 King Street, Manchester, M2 4NH Category: Industrial Features Class Code: Business Parks and Industrial Estates Positional Accuracy: Positioned to address or location	A7NW (SW)	995	9	383878 398248
497	**Points of Interest - Manufacturing and Production** Name: Bruntwood Location: 53 Portland Street, Manchester, M1 3LD Category: Industrial Features Class Code: Business Parks and Industrial Estates Positional Accuracy: Positioned to address or location	A7SE (SW)	966	9	384280 397965

Map ID	Details	Quadrant Reference (Compass Direction)	Estimated Distance From Site	Contact	NGR
497	**Points of Interest - Manufacturing and Production** Name: Bruntwood Location: Portland Tower, Portland Street, Manchester, M1 3LD Category: Industrial Features Class Code: Business Parks and Industrial Estates Positional Accuracy: Positioned to address or location	A7SE (SW)	968	9	384280 397963
497	**Points of Interest - Manufacturing and Production** Name: Bruntwood Business Centres Location: Portland Tower, Portland Street, Manchester, M1 3LD Category: Industrial Features Class Code: Business Parks and Industrial Estates Positional Accuracy: Positioned to address or location	A7SE (SW)	968	9	384280 397963
498	**Points of Interest - Manufacturing and Production** Name: Works Location: Not Supplied Category: Industrial Features Class Code: Unspecified Works Or Factories Positional Accuracy: Positioned to an adjacent address or location	A12NW (W)	969	9	383688 398919
498	**Points of Interest - Manufacturing and Production** Name: Works Location: M3 Category: Industrial Features Class Code: Unspecified Works Or Factories Positional Accuracy: Positioned to an adjacent address or location	A12NW (W)	969	9	383688 398919
498	**Points of Interest - Manufacturing and Production** Name: Works Location: Not Supplied Category: Industrial Features Class Code: Unspecified Works Or Factories Positional Accuracy: Positioned to an adjacent address or location	A12NW (W)	970	9	383692 398984
498	**Points of Interest - Manufacturing and Production** Name: Works Location: Not Supplied Category: Industrial Features Class Code: Unspecified Works Or Factories Positional Accuracy: Positioned to an adjacent address or location	A12NW (W)	987	9	383674 398971
499	**Points of Interest - Manufacturing and Production** Name: Factory Location: Not Supplied Category: Industrial Features Class Code: Unspecified Works Or Factories Positional Accuracy: Positioned to an adjacent address or location	A17SW (NW)	979	9	383925 399521
500	**Points of Interest - Public Infrastructure** Name: Manchester Central Fire Station Location: Fire Station, Thompson Street, Manchester, M4 5FP Category: Central and Local Government Class Code: Fire Brigade Stations Positional Accuracy: Positioned to address or location	A13NE (NE)	128	9	384795 398954
500	**Points of Interest - Public Infrastructure** Name: Fire Station S16 Greater Manchester Fire Civil Defence Authority Location: Fire Station, Thompson Street, Manchester, M4 5FP Category: Central and Local Government Class Code: Fire Brigade Stations Positional Accuracy: Positioned to address or location	A13NE (NE)	135	9	384801 398958
501	**Points of Interest - Public Infrastructure** Name: Bus Station Location: M1 Category: Public Transport, Stations and Infrastructure Class Code: Bus and Coach Stations, Depots and Companies Positional Accuracy: Positioned to an adjacent address or location	A13SW (S)	314	9	384616 398535
502	**Points of Interest - Public Infrastructure** Name: Bus Station Location: M4 Category: Public Transport, Stations and Infrastructure Class Code: Bus and Coach Stations, Depots and Companies Positional Accuracy: Positioned to an adjacent address or location	A12SE (W)	436	9	384222 398824
503	**Points of Interest - Public Infrastructure** Name: Collyhurst Police Station Location: Collyhurst Police Station, Rochdale Road, Manchester, M4 4JA Category: Central and Local Government Class Code: Police Stations Positional Accuracy: Positioned to address or location	A18SE (N)	461	9	384847 399316

Map ID	Details	Quadrant Reference (Compass Direction)	Estimated Distance From Site	Contact	NGR
504	**Points of Interest - Public Infrastructure** Name: Weir Location: M4 Category: Water Class Code: Weirs, Sluices and Dams Positional Accuracy: Positioned to an adjacent address or location	A8NE (SE)	472	9	384971 398461
505	**Points of Interest - Public Infrastructure** Name: Waste Processing Facility Location: M4 Category: Infrastructure and Facilities Class Code: Waste Storage, Processing and Disposal Positional Accuracy: Positioned to an adjacent address or location	A18SE (N)	569	9	384694 399458
505	**Points of Interest - Public Infrastructure** Name: Farlam Waste Management Ltd Location: Dantzic Street, Manchester, M4 4DD Category: Infrastructure and Facilities Class Code: Waste Storage, Processing and Disposal Positional Accuracy: Positioned to address or location	A18SW (N)	590	9	384657 399479
506	**Points of Interest - Public Infrastructure** Name: Victoria East Junction Location: M4 Category: Public Transport, Stations and Infrastructure Class Code: Railway Stations, Junctions and Halts Positional Accuracy: Positioned to an adjacent address or location	A12NE (NW)	581	9	384164 399179
506	**Points of Interest - Public Infrastructure** Name: Weir Location: M4 Category: Water Class Code: Weirs, Sluices and Dams Positional Accuracy: Positioned to an adjacent address or location	A12NE (NW)	620	9	384123 399187
506	**Points of Interest - Public Infrastructure** Name: Weir Location: M4 Category: Water Class Code: Weirs, Sluices and Dams Positional Accuracy: Positioned to an adjacent address or location	A12NE (NW)	622	9	384120 399186
507	**Points of Interest - Public Infrastructure** Name: Bus Station Location: M99 Category: Public Transport, Stations and Infrastructure Class Code: Bus and Coach Stations, Depots and Companies Positional Accuracy: Positioned to address or location	A12NE (W)	645	9	384022 398988
507	**Points of Interest - Public Infrastructure** Name: Manchester Victoria Rail Station Location: Victoria Station Approach, M99 Category: Public Transport, Stations and Infrastructure Class Code: Railway Stations, Junctions and Halts Positional Accuracy: Positioned to address or location	A12NW (W)	673	9	383993 398987
507	**Points of Interest - Public Infrastructure** Name: Manchester Victoria Station Location: Victoria Station Approach, M99 Category: Public Transport, Stations and Infrastructure Class Code: Railway Stations, Junctions and Halts Positional Accuracy: Positioned to address or location	A12NW (W)	673	9	383993 398987
508	**Points of Interest - Public Infrastructure** Name: Gmpte Location: 2 Picadilly Place, Manchester, M1 3BG Category: Public Transport, Stations and Infrastructure Class Code: Bus and Coach Stations, Depots and Companies Positional Accuracy: Positioned to address or location	A8NW (SW)	696	9	384406 398205
508	**Points of Interest - Public Infrastructure** Name: Bus Station Location: M1 Category: Public Transport, Stations and Infrastructure Class Code: Bus and Coach Stations, Depots and Companies Positional Accuracy: Positioned to address or location	A7NE (SW)	727	9	384319 398214
509	**Points of Interest - Public Infrastructure** Name: Bus Station Location: M1 Category: Public Transport, Stations and Infrastructure Class Code: Bus and Coach Stations, Depots and Companies Positional Accuracy: Positioned to an adjacent address or location	A7NE (SW)	726	9	384304 398224

Map ID	Details	Quadrant Reference (Compass Direction)	Estimated Distance From Site	Contact	NGR
510	**Points of Interest - Public Infrastructure** Name: M C R Recycling Ltd Location: 111 Piccadilly, Manchester, M1 2HX Category: Infrastructure and Facilities Class Code: Waste Storage, Processing and Disposal Positional Accuracy: Positioned to address or location	A8SW (S)	727	9	384648 398114
511	**Points of Interest - Public Infrastructure** Name: Red Bank Service Station Location: 58 Cheetham Hill Road, Manchester, M4 4EX Category: Road And Rail Class Code: Petrol and Fuel Stations Positional Accuracy: Positioned to address or location	A17SE (NW)	730	9	384128 399375
511	**Points of Interest - Public Infrastructure** Name: Texaco Location: 58 Cheetham Hill, Manchester, M4 4EX Category: Road And Rail Class Code: Petrol and Fuel Stations Positional Accuracy: Positioned to address or location	A17SE (NW)	730	9	384128 399375
511	**Points of Interest - Public Infrastructure** Name: Redbank Service Station Location: 58 Cheetham Hill Road, Manchester, M4 4EX Category: Road And Rail Class Code: Petrol and Fuel Stations Positional Accuracy: Positioned to address or location	A17SE (NW)	730	9	384128 399375
511	**Points of Interest - Public Infrastructure** Name: Redbank Service Station Location: 58 Cheetham Hill Road, Manchester, M4 4EX Category: Road And Rail Class Code: Petrol and Fuel Stations Positional Accuracy: Positioned to address or location	A17SE (NW)	732	9	384127 399377
512	**Points of Interest - Public Infrastructure** Name: Tesco Petrol Filling Station Location: 58-66 Market Street, Manchester, M1 1PW Category: Road And Rail Class Code: Petrol and Fuel Stations Positional Accuracy: Positioned to address or location	A7NE (SW)	744	9	384046 398442
512	**Points of Interest - Public Infrastructure** Name: Anywaste UK Location: St. James Court 30, Brown Street, Manchester, M2 1DH Category: Infrastructure and Facilities Class Code: Waste Storage, Processing and Disposal Positional Accuracy: Positioned to address or location	A7NE (SW)	826	9	384013 398350
512	**Points of Interest - Public Infrastructure** Name: Wastelift Location: St. James Court 30, Brown Street, Manchester, M2 1DH Category: Infrastructure and Facilities Class Code: Waste Storage, Processing and Disposal Positional Accuracy: Positioned to address or location	A7NE (SW)	828	9	384013 398347
513	**Points of Interest - Public Infrastructure** Name: Weir Location: M40 Category: Water Class Code: Weirs, Sluices and Dams Positional Accuracy: Positioned to an adjacent address or location	A18NE (N)	788	9	384857 399655
513	**Points of Interest - Public Infrastructure** Name: Weir Location: M40 Category: Water Class Code: Weirs, Sluices and Dams Positional Accuracy: Positioned to an adjacent address or location	A18NE (N)	791	9	384861 399657
514	**Points of Interest - Public Infrastructure** Name: Transport for Greater Manchester Location: 2 Piccadilly Place, Manchester, M1 3BG Category: Public Transport, Stations and Infrastructure Class Code: Bus and Coach Stations, Depots and Companies Positional Accuracy: Positioned to address or location	A8SW (S)	860	9	384640 397981
514	**Points of Interest - Public Infrastructure** Name: Transport for Greater Manchester Location: 2 Piccadilly Place, Manchester, M1 3BG Category: Public Transport, Stations and Infrastructure Class Code: Bus and Coach Stations, Depots and Companies Positional Accuracy: Positioned to address or location	A8SW (S)	860	9	384640 397981

Map ID	Details	Quadrant Reference (Compass Direction)	Estimated Distance From Site	Contact	NGR
515	**Points of Interest - Public Infrastructure** Name: National Waste Removal Location: Lord House 51, Lord Street, Manchester, M3 1HE Category: Infrastructure and Facilities Class Code: Waste Storage, Processing and Disposal Positional Accuracy: Positioned to address or location	A17SE (NW)	867	9	384042 399484
516	**Points of Interest - Public Infrastructure** Name: Sluice Location: M4 Category: Water Class Code: Weirs, Sluices and Dams Positional Accuracy: Positioned to an adjacent address or location	A9NE (SE)	935	9	385410 398244
516	**Points of Interest - Public Infrastructure** Name: Sluice Location: M4 Category: Water Class Code: Weirs, Sluices and Dams Positional Accuracy: Positioned to an adjacent address or location	A9NE (SE)	938	9	385415 398245
517	**Points of Interest - Public Infrastructure** Name: National Express Ltd Location: Central Coach Station, Chorlton Street, Manchester, M1 3JF Category: Public Transport, Stations and Infrastructure Class Code: Bus and Coach Stations, Depots and Companies Positional Accuracy: Positioned to address or location	A8SW (S)	958	9	384347 397945
517	**Points of Interest - Public Infrastructure** Name: National Express Coach Station Location: Central Coach Station, Chorlton Street, Manchester, M1 3JF Category: Public Transport, Stations and Infrastructure Class Code: Bus and Coach Stations, Depots and Companies Positional Accuracy: Positioned to address or location	A8SW (S)	958	9	384347 397945
517	**Points of Interest - Public Infrastructure** Name: Coach Station Location: M1 Category: Public Transport, Stations and Infrastructure Class Code: Bus and Coach Stations, Depots and Companies Positional Accuracy: Positioned to an adjacent address or location	A7SE (S)	980	9	384331 397928
517	**Points of Interest - Public Infrastructure** Name: Coach Station Location: M1 Category: Public Transport, Stations and Infrastructure Class Code: Bus and Coach Stations, Depots and Companies Positional Accuracy: Positioned to an adjacent address or location	A8SW (S)	983	9	384346 397919
518	**Points of Interest - Recreational and Environmental** Name: Playground Location: Not Supplied Category: Recreational Class Code: Playgrounds Positional Accuracy: Positioned to an adjacent address or location	A14NW (E)	529	9	385215 399009
518	**Points of Interest - Recreational and Environmental** Name: Playground Location: Portugal Street, M4 Category: Recreational Class Code: Playgrounds Positional Accuracy: Positioned to an adjacent address or location	A14NW (E)	529	9	385215 399009
518	**Points of Interest - Recreational and Environmental** Name: Playground Location: Wadeford Close, M4 Category: Recreational Class Code: Playgrounds Positional Accuracy: Positioned to address or location	A14NW (E)	533	9	385227 398978
519	**Points of Interest - Recreational and Environmental** Name: Play Area Location: M40 Category: Recreational Class Code: Playgrounds Positional Accuracy: Positioned to an adjacent address or location	A14NW (NE)	649	9	385285 399155
520	**Points of Interest - Recreational and Environmental** Name: Playground Location: Collyhurst Road, M4 Category: Recreational Class Code: Playgrounds Positional Accuracy: Positioned to an adjacent address or location	A18NE (N)	722	9	384775 399604

Map ID	Details	Quadrant Reference (Compass Direction)	Estimated Distance From Site	Contact	NGR
520	**Points of Interest - Recreational and Environmental** Name: Playground Location: Not Supplied Category: Recreational Class Code: Playgrounds Positional Accuracy: Positioned to an adjacent address or location	A18NE (N)	724	9	384783 399605
521	**Points of Interest - Recreational and Environmental** Name: Play Area Location: M40 Category: Recreational Class Code: Playgrounds Positional Accuracy: Positioned to an adjacent address or location	A19SW (NE)	762	9	385328 399303
522	**Points of Interest - Recreational and Environmental** Name: Playground Location: Troutbeck Avenue, M4 Category: Recreational Class Code: Playgrounds Positional Accuracy: Positioned to address or location	A14SE (E)	848	9	385543 398719
523	**Points of Interest - Recreational and Environmental** Name: Playground Location: Oldbury Close, M40 Category: Recreational Class Code: Playgrounds Positional Accuracy: Positioned to address or location	A14NE (E)	850	9	385521 399104

Map ID	Details	Quadrant Reference (Compass Direction)	Estimated Distance From Site	Contact	NGR
524	**Nitrate Vulnerable Zones** Name: River Irk (Moston Brook To River Irwell) Nvz Description: Surface Water Source: Environment Agency, Head Office	A13NW (SW)	0	4	384681 398865
525	**Nitrate Vulnerable Zones** Name: Irwell / Man. Ship Canal (Kearsley To Irlam Locks) Nvz Description: Surface Water Source: Environment Agency, Head Office	A12NW (W)	770	4	383900 399016

Agency & Hydrological	Version	Update Cycle
Contaminated Land Register Entries and Notices		
Environment Agency - Head Office	June 2020	Annually
Trafford Metropolitan Borough Council - Renewal and Environmental Protection	November 2013	Annual Rolling Update
Manchester City Council - Environmental Health Department	October 2017	Annual Rolling Update
Oldham Metropolitan Borough Council - Environmental Health Department	October 2017	Annual Rolling Update
Salford City Council - Environmental Health Department	October 2017	Annual Rolling Update
Tameside Metropolitan Borough Council - Environmental Health Department	October 2017	Annual Rolling Update
Rochdale Metropolitan Borough Council - Environmental Health Department	October 2017	Annually
Bury Metropolitan Borough Council - Environmental Health Department	September 2017	Annual Rolling Update
Discharge Consents		
Environment Agency - North West Region	July 2021	Quarterly
Enforcement and Prohibition Notices		
Environment Agency - North West Region	March 2013	
Integrated Pollution Controls		
Environment Agency - North West Region	January 2009	
Integrated Pollution Prevention And Control		
Environment Agency - North West Region	July 2021	Quarterly
Local Authority Integrated Pollution Prevention And Control		
Bury Metropolitan Borough Council - Environmental Health Department	February 2015	Variable
Rochdale Metropolitan Borough Council - Environmental Health Department	July 2014	Variable
Tameside Metropolitan Borough Council - Environmental Health Department	June 2015	Variable
Oldham Metropolitan Borough Council - Environmental Health Department	March 2015	Variable
Salford City Council - Environmental Health Department	March 2015	Variable
Trafford Metropolitan Borough Council - Environmental Health Department	October 2014	Variable
Manchester City Council - Environmental Health Department	September 2014	Variable
Local Authority Pollution Prevention and Controls		
Bury Metropolitan Borough Council - Environmental Health Department	February 2015	Not Applicable
Rochdale Metropolitan Borough Council - Environmental Health Department	July 2014	Annual Rolling Update
Tameside Metropolitan Borough Council - Environmental Health Department	June 2015	Annual Rolling Update
Oldham Metropolitan Borough Council - Environmental Health Department	March 2015	Annual Rolling Update
Salford City Council - Environmental Health Department	March 2015	Annual Rolling Update
Trafford Metropolitan Borough Council - Environmental Health Department	October 2014	Annual Rolling Update
Manchester City Council - Environmental Health Department	September 2014	Annual Rolling Update
Local Authority Pollution Prevention and Control Enforcements		
Bury Metropolitan Borough Council - Environmental Health Department	February 2015	Variable
Rochdale Metropolitan Borough Council - Environmental Health Department	July 2014	Variable
Tameside Metropolitan Borough Council - Environmental Health Department	June 2015	Variable
Oldham Metropolitan Borough Council - Environmental Health Department	March 2015	Variable
Salford City Council - Environmental Health Department	March 2015	Variable
Trafford Metropolitan Borough Council - Environmental Health Department	October 2014	Variable
Manchester City Council - Environmental Health Department	September 2014	Variable
Nearest Surface Water Feature		
Ordnance Survey	March 2021	
Pollution Incidents to Controlled Waters		
Environment Agency - North West Region	January 2000	
Prosecutions Relating to Authorised Processes		
Environment Agency - North West Region	July 2015	
Prosecutions Relating to Controlled Waters		
Environment Agency - North West Region	March 2013	
Registered Radioactive Substances		
Environment Agency - North West Region	June 2016	Annually
River Quality		
Environment Agency - Head Office	November 2001	Not Applicable

Data Currency

Agency & Hydrological	Version	Update Cycle
River Quality Biology Sampling Points Environment Agency - Head Office	April 2012	Annually
River Quality Chemistry Sampling Points Environment Agency - Head Office	April 2012	Annually
Substantiated Pollution Incident Register Environment Agency - North West Region - South Area	July 2021	Quarterly
Water Abstractions Environment Agency - North West Region	July 2021	Quarterly
Water Industry Act Referrals Environment Agency - North West Region	October 2017	Quarterly
Groundwater Vulnerability Map Environment Agency - Head Office	June 2018	As notified
Groundwater Vulnerability - Soluble Rock Risk Environment Agency - Head Office	June 2018	As notified
Bedrock Aquifer Designations Environment Agency - Head Office	January 2018	Annually
Superficial Aquifer Designations Environment Agency - Head Office	January 2018	Annually
Source Protection Zones Environment Agency - Head Office	May 2021	Bi-Annually
Extreme Flooding from Rivers or Sea without Defences Environment Agency - Head Office	March 2021	Quarterly
Flooding from Rivers or Sea without Defences Environment Agency - Head Office	March 2021	Quarterly
Areas Benefiting from Flood Defences Environment Agency - Head Office	March 2021	Quarterly
Flood Water Storage Areas Environment Agency - Head Office	March 2021	Quarterly
Flood Defences Environment Agency - Head Office	March 2021	Quarterly
OS Water Network Lines Ordnance Survey	July 2021	Quarterly
Surface Water 1 in 30 year Flood Extent Environment Agency - Head Office	May 2018	Annually
Surface Water 1 in 100 year Flood Extent Environment Agency - Head Office	May 2018	Annually
Surface Water 1 in 1000 year Flood Extent Environment Agency - Head Office	May 2018	Annually
Surface Water Suitability Environment Agency - Head Office	February 2016	Annually
BGS Groundwater Flooding Susceptibility British Geological Survey - National Geoscience Information Service	May 2013	Annually

Data Currency

Waste	Version	Update Cycle
BGS Recorded Landfill Sites		
British Geological Survey - National Geoscience Information Service	November 2002	Not Applicable
Historical Landfill Sites		
Environment Agency - Head Office	May 2021	Quarterly
Integrated Pollution Control Registered Waste Sites		
Environment Agency - North West Region	January 2009	Not Applicable
Licensed Waste Management Facilities (Landfill Boundaries)		
Environment Agency - North West Region - South Area	July 2021	Quarterly
Licensed Waste Management Facilities (Locations)		
Environment Agency - North West Region - South Area	July 2021	Quarterly
Local Authority Landfill Coverage		
Bury Metropolitan Borough Council	February 2003	Not Applicable
Manchester City Council - Planning Department	February 2003	Not Applicable
Oldham Metropolitan Borough Council	February 2003	Not Applicable
Rochdale Metropolitan Borough Council - Environmental Health Department	February 2003	Not Applicable
Salford City Council - Environmental Health Department	February 2003	Not Applicable
Tameside Metropolitan Borough Council	February 2003	Not Applicable
Trafford Metropolitan Borough Council - Environmental Health Department	February 2003	Not Applicable
Local Authority Recorded Landfill Sites		
Bury Metropolitan Borough Council	October 2018	
Manchester City Council - Planning Department	October 2018	
Oldham Metropolitan Borough Council	October 2018	
Rochdale Metropolitan Borough Council - Environmental Health Department	October 2018	
Salford City Council - Environmental Health Department	October 2018	
Tameside Metropolitan Borough Council	October 2018	
Trafford Metropolitan Borough Council - Environmental Health Department	October 2018	
Potentially Infilled Land (Non-Water)		
Landmark Information Group Limited	December 1999	Not Applicable
Potentially Infilled Land (Water)		
Landmark Information Group Limited	December 1999	
Registered Landfill Sites		
Environment Agency - North West Region - South Area	March 2006	Not Applicable
Registered Waste Transfer Sites		
Environment Agency - North West Region - South Area	April 2018	
Registered Waste Treatment or Disposal Sites		
Environment Agency - North West Region - South Area	June 2015	

Hazardous Substances	Version	Update Cycle
Control of Major Accident Hazards Sites (COMAH)		
Health and Safety Executive	April 2018	Bi-Annually
Explosive Sites		
Health and Safety Executive	March 2017	Annually
Notification of Installations Handling Hazardous Substances (NIHHS)		
Health and Safety Executive	August 2001	
Planning Hazardous Substance Enforcements		
Trafford Metropolitan Borough Council	April 2016	Variable
Bury Metropolitan Borough Council	February 2016	Variable
Manchester City Council - Planning Department	February 2016	Variable
Oldham Metropolitan Borough Council	February 2016	Variable
Rochdale Metropolitan Borough Council	February 2016	Variable
Tameside Metropolitan Borough Council - Planning and Building Control	February 2016	Variable
Salford City Council	June 2016	Variable
Planning Hazardous Substance Consents		
Trafford Metropolitan Borough Council	April 2016	Variable
Bury Metropolitan Borough Council	February 2016	Variable
Manchester City Council - Planning Department	February 2016	Variable
Oldham Metropolitan Borough Council	February 2016	Variable
Rochdale Metropolitan Borough Council	February 2016	Variable
Tameside Metropolitan Borough Council - Planning and Building Control	February 2016	Variable
Salford City Council	June 2016	Variable

Data Currency

Geological	Version	Update Cycle
BGS 1:625,000 Solid Geology British Geological Survey - National Geoscience Information Service	January 2009	Not Applicable
BGS Estimated Soil Chemistry British Geological Survey - National Geoscience Information Service	December 2015	Annually
BGS Recorded Mineral Sites British Geological Survey - National Geoscience Information Service	May 2021	Bi-Annually
BGS Urban Soil Chemistry British Geological Survey - National Geoscience Information Service	December 2015	Annually
BGS Urban Soil Chemistry Averages British Geological Survey - National Geoscience Information Service	December 2015	Annually
CBSCB Compensation District Cheshire Brine Subsidence Compensation Board (CBSCB)	August 2011	As notified
Coal Mining Affected Areas The Coal Authority - Property Searches	March 2014	Annual Rolling Update
Mining Instability Ove Arup & Partners	June 1998	Not Applicable
Non Coal Mining Areas of Great Britain British Geological Survey - National Geoscience Information Service	May 2015	Not Applicable
Potential for Collapsible Ground Stability Hazards British Geological Survey - National Geoscience Information Service	April 2020	Annually
Potential for Compressible Ground Stability Hazards British Geological Survey - National Geoscience Information Service	January 2019	Annually
Potential for Ground Dissolution Stability Hazards British Geological Survey - National Geoscience Information Service	January 2019	Annually
Potential for Landslide Ground Stability Hazards British Geological Survey - National Geoscience Information Service	January 2019	Annually
Potential for Running Sand Ground Stability Hazards British Geological Survey - National Geoscience Information Service	January 2019	Annually
Potential for Shrinking or Swelling Clay Ground Stability Hazards British Geological Survey - National Geoscience Information Service	January 2019	Annually
Radon Potential - Radon Affected Areas British Geological Survey - National Geoscience Information Service	July 2011	Annually
Radon Potential - Radon Protection Measures British Geological Survey - National Geoscience Information Service	July 2011	Annually

Data Currency

Industrial Land Use	Version	Update Cycle
Contemporary Trade Directory Entries Thomson Directories	July 2021	Quarterly
Fuel Station Entries Catalist Ltd - Experian	August 2021	Quarterly
Gas Pipelines National Grid	May 2021	Annually
Points of Interest - Commercial Services PointX	September 2021	Quarterly
Points of Interest - Education and Health PointX	September 2021	Quarterly
Points of Interest - Manufacturing and Production PointX	September 2021	Quarterly
Points of Interest - Public Infrastructure PointX	September 2021	Quarterly
Points of Interest - Recreational and Environmental PointX	September 2021	Quarterly
Underground Electrical Cables National Grid	May 2021	Annually

Data Currency

Sensitive Land Use	Version	Update Cycle
Ancient Woodland		
Natural England	February 2021	Bi-Annually
Areas of Adopted Green Belt		
Bury Metropolitan Borough Council	October 2020	Quarterly
Manchester City Council	October 2020	Quarterly
Oldham Metropolitan Borough Council	October 2020	Quarterly
Rochdale Metropolitan Borough Council	October 2020	Quarterly
Salford City Council	October 2020	Quarterly
Tameside Metropolitan Borough Council	October 2020	Quarterly
Trafford Metropolitan Borough Council	October 2020	Quarterly
Areas of Unadopted Green Belt		
Bury Metropolitan Borough Council	October 2020	Quarterly
Manchester City Council	October 2020	Quarterly
Oldham Metropolitan Borough Council	October 2020	Quarterly
Rochdale Metropolitan Borough Council	October 2020	Quarterly
Salford City Council	October 2020	Quarterly
Tameside Metropolitan Borough Council	October 2020	Quarterly
Trafford Metropolitan Borough Council	October 2020	Quarterly
Areas of Outstanding Natural Beauty		
Natural England	January 2021	Bi-Annually
Environmentally Sensitive Areas		
Natural England	January 2017	
Forest Parks		
Forestry Commission	April 1997	Not Applicable
Local Nature Reserves		
Natural England	February 2021	Bi-Annually
Marine Nature Reserves		
Natural England	July 2019	Bi-Annually
National Nature Reserves		
Natural England	January 2021	Bi-Annually
National Parks		
Natural England	February 2018	Bi-Annually
Nitrate Sensitive Areas		
Natural England	April 2016	Not Applicable
Nitrate Vulnerable Zones		
Department for Environment, Food and Rural Affairs (DEFRA - formerly FRCA)	April 2016	
Environment Agency - Head Office	June 2017	Bi-Annually
Ramsar Sites		
Natural England	August 2020	Bi-Annually
Sites of Special Scientific Interest		
Natural England	February 2021	Bi-Annually
Special Areas of Conservation		
Natural England	July 2020	Bi-Annually
Special Protection Areas		
Natural England	February 2021	Bi-Annually

Data Suppliers

A selection of organisations who provide data within this report

Data Supplier	Data Supplier Logo
Ordnance Survey	
Environment Agency	
Scottish Environment Protection Agency	
The Coal Authority	
British Geological Survey	
Centre for Ecology and Hydrology	
Natural Resources Wales	
Scottish Natural Heritage	
Natural England	
Public Health England	
Ove Arup	
Stantec UK Ltd	

Useful Contacts

Contact	Name and Address	Contact Details
1	**British Geological Survey - Enquiry Service** British Geological Survey, Environmental Science Centre, Keyworth, Nottingham, Nottinghamshire, NG12 5GG	Telephone: 0115 936 3143 Fax: 0115 936 3276 Email: enquiries@bgs.ac.uk Website: www.bgs.ac.uk
2	**Environment Agency - National Customer Contact Centre (NCCC)** PO Box 544, Templeborough, Rotherham, S60 1BY	Telephone: 03708 506 506 Email: enquiries@environment-agency.gov.uk
3	**Manchester City Council - Environmental Health Department** PO Box 463, Town Hall Extension, Albert Square, Manchester, Greater Manchester, M60 3NY	Telephone: 0161 234 4884 / 234 4873. Fax: 0161 234 4508 Website: www.manchester.gov.uk
4	**Environment Agency - Head Office** Rio House, Waterside Drive, Aztec West, Almondsbury, Bristol, Avon, BS32 4UD	Telephone: 01454 624400 Fax: 01454 624409
5	**Ordnance Survey** Adanac Drive, Southampton, Hampshire, SO16 0AS	Telephone: 03456 05 05 05 Email: customerservices@ordnancesurvey.co.uk Website: www.ordnancesurvey.gov.uk
6	**Manchester City Council - Planning Department** Town Hall, Manchester, Greater Manchester, M60 2LA	Telephone: 0161 234 5000 Fax: 0161 234 4508 Website: www.manchester.gov.uk
7	**Salford City Council - Environmental Health Department** Crompton House, 100 Chorley Road, Swinton, Manchester, Greater Manchester, M27 2ES	Telephone: 0161 7370551 Fax: 0161 728 1956 Website: www.salford.gov.uk
8	**The Coal Authority - Property Searches** 200 Lichfield Lane, Mansfield, Nottinghamshire, NG18 4RG	Telephone: 0345 762 6848 Fax: 01623 637 338 Email: groundstability@coal.gov.uk Website: www2.groundstability.com
9	**PointX** 7 Abbey Court, Eagle Way, Sowton, Exeter, Devon, EX2 7HY	Website: www.pointx.co.uk
-	**Public Health England - Radon Survey, Centre for Radiation, Chemical and Environmental Hazards** Chilton, Didcot, Oxfordshire, OX11 0RQ	Telephone: 01235 822622 Fax: 01235 833891 Email: radon@phe.gov.uk Website: www.ukradon.org
-	**Landmark Information Group Limited** Imperium, Imperial Way, Reading, Berkshire, RG2 0TD	Telephone: 0844 844 9952 Fax: 0844 844 9951 Email: customerservices@landmarkinfo.co.uk Website: www.landmarkinfo.co.uk

Please note that the Environment Agency / Natural Resources Wales / SEPA have a charging policy in place for enquiries.

Geology 1:50,000 Maps Legends

Artificial Ground and Landslip

Map Colour	Lex Code	Rock Name	Rock Type	Min and Max Age
	MGR	Made Ground (Undivided)	Artificial Deposit	Not Supplied - Holocene
	WMGR	Infilled Ground	Artificial Deposit	Not Supplied - Holocene
	WGR	Worked Ground (Undivided)	Void	Not Supplied - Holocene
	SLIP	Landslide Deposit	Unknown/Unclassified Entry	Not Supplied - Quaternary

Superficial Geology

Map Colour	Lex Code	Rock Name	Rock Type	Min and Max Age
	ALV	Alluvium	Clay, Silt, Sand and Gravel	Not Supplied - Holocene
	TILLD	Till, Devensian	Diamicton	Not Supplied - Devensian
	GFSDD	Glaciofluvial Sheet Deposits, Devensian	Sand and Gravel	Not Supplied - Devensian
	GFDUD	Glaciofluvial Deposits, Devensian	Sand and Gravel	Not Supplied - Devensian
	RTD1	River Terrace Deposits, 1	Sand and Gravel	Not Supplied - Quaternary

Bedrock and Faults

Map Colour	Lex Code	Rock Name	Rock Type	Min and Max Age
	CHES	Chester Formation	Sandstone	Not Supplied - Olenekian
	MM	Manchester Marls Formation	Mudstone	Not Supplied - GUADALUPIAN
	CS	Collyhurst Sandstone Formation	Sandstone	Not Supplied - Cisuralian
	HA	Halesowen Formation	Mudstone, Siltstone and Sandstone	Not Supplied - Westphalian
	GML	Great Mine Limestone	Limestone	Not Supplied - Westphalian
	HTS	Holt Town Sandstone Bed	Sandstone	Not Supplied - Westphalian
	PUCM	Pennine Upper Coal Measures Formation	Mudstone, Siltstone and Sandstone	Not Supplied - Westphalian
	WDR	Worsley Delf Rock	Sandstone	Not Supplied - Westphalian
	OPS	Openshaw Sandstone	Sandstone	Not Supplied - Westphalian
	NHSS	Newton Heath Sandstone	Sandstone	Not Supplied - Westphalian
	PMCM	Pennine Middle Coal Measures Formation	Mudstone, Siltstone and Sandstone	Not Supplied - Westphalian
	ETM	Etruria Formation	Sandstone and Mudstone	Not Supplied - Westphalian
		Faults		
		Rock Segments		

LK GROUP

Geology 1:50,000 Maps

This report contains geological map extracts taken from the BGS Digital Geological map of Great Britain at 1:50,000 scale and is designed for users carrying out preliminary site assessments who require geological maps for the area around the site. This mapping may be more up to date than previously published paper maps.
The various geological layers - artificial and landslip deposits, superficial geology and solid (bedrock) geology are displayed in separate maps, but superimposed on the final 'Combined Surface Geology' map. All map legends feature on this page. Not all layers have complete nationwide coverage, so availability of data for relevant map sheets is indicated below.

Geology 1:50,000 Maps Coverage

Map ID:	**1**
Map Sheet No:	**085**
Map Name:	**Manchester**
Map Date:	**2010**
Bedrock Geology:	**Available**
Superficial Geology:	**Not Available**
Artificial Geology:	**Not Available**
Faults:	**Not Supplied**
Landslip:	**Not Available**
Rock Segments:	**Not Supplied**

Geology 1:50,000 Maps - Slice A



N

Order Details:

Order Number:	285380038_1_1
Customer Reference:	LKC 21 1602
National Grid Reference:	384680, 398860
Slice:	A
Site Area (Ha):	0.13
Search Buffer (m):	1000

Site Details:

Marshall Street, Manchester, M4 5FU

Landmark INFORMATION GROUP
Tel: 0844 844 9952
Fax: 0844 844 9951
Web: www.envirocheck.co.uk

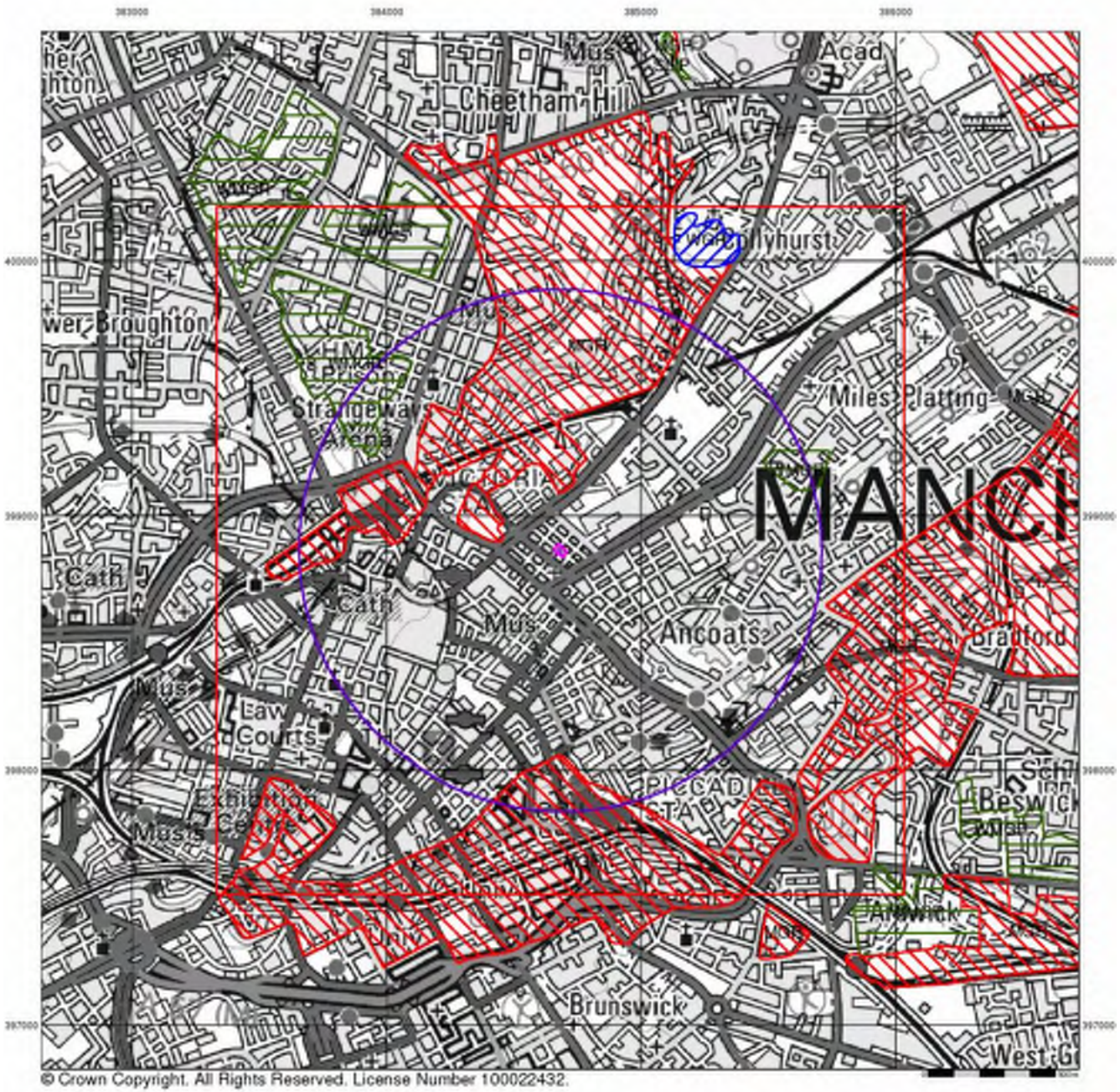

© Crown Copyright. All Rights Reserved. License Number 100022432.

Artificial Ground and Landslip

Artificial ground is a term used by BGS for those areas where the ground surface has been significantly modified by human activity. Information about previously developed ground is especially important, as it is often associated with potentially contaminated material, unpredictable engineering conditions and unstable ground.

Artificial ground includes:

- Made ground - man-made deposits such as embankments and spoil heaps on the natural ground surface.
- Worked ground - areas where the ground has been cut away such as quarries and road cuttings.
- Infilled ground - areas where the ground has been cut away then wholly or partially backfilled.
- Landscaped ground - areas where the surface has been reshaped.
- Disturbed ground - areas of ill-defined shallow or near surface mineral workings where it is impracticable to map made and worked ground separately.

Mass movement (landslip) deposits on BGS geological maps are primarily superficial deposits that have moved down slope under gravity to form landslips. These affect bedrock, other superficial deposits and artificial ground. The dataset also includes foundered strata, where the ground has collapsed due to subsidence.

Artificial Ground and Landslip Map - Slice A

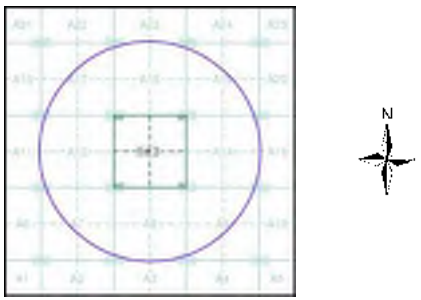

Order Details:

Order Number:	285380038_1_1
Customer Reference:	LKC 21 1602
National Grid Reference:	384680, 398860
Slice:	A
Site Area (Ha):	0.13
Search Buffer (m):	1000

Site Details:

Marshall Street, Manchester, M4 5FU

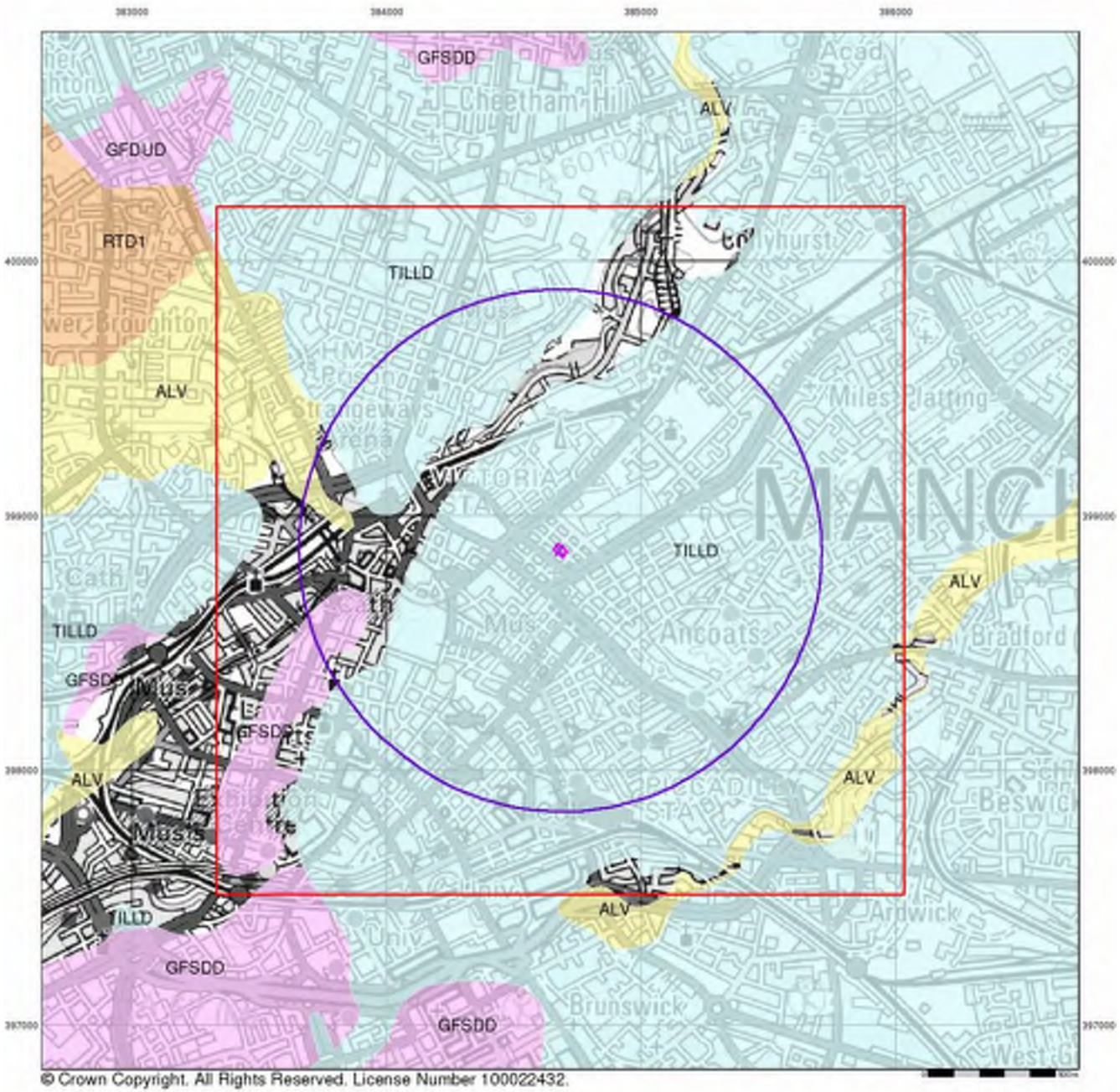

© Crown Copyright. All Rights Reserved. License Number 100022432.

LK GROUP

Superficial Geology

Superficial Deposits are the youngest geological deposits formed during the most recent period of geological time, the Quaternary, which extends back about 1.8 million years from the present.

They rest on older deposits or rocks referred to as Bedrock. This dataset contains Superficial deposits that are of natural origin and 'in place'. Other superficial strata may be held in the Mass Movement dataset where they have been moved, or in the Artificial Ground dataset where they are of man-made origin.

Most of these Superficial deposits are unconsolidated sediments such as gravel, sand, silt and clay, and onshore they form relatively thin, often discontinuous patches or larger spreads.

Superficial Geology Map - Slice A

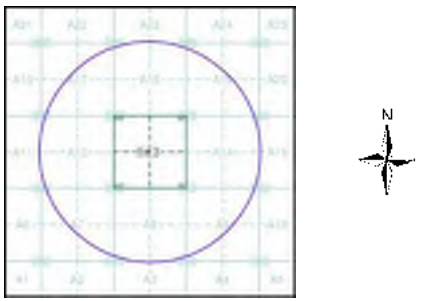

Order Details:

Order Number:	285380038_1_1
Customer Reference:	LKC 21 1602
National Grid Reference:	384680, 398860
Slice:	A
Site Area (Ha):	0.13
Search Buffer (m):	1000

Site Details:

Marshall Street, Manchester, M4 5FU

Landmark INFORMATION GROUP
Tel: 0844 844 9952
Fax: 0844 844 9951
Web: www.envirocheck.co.uk

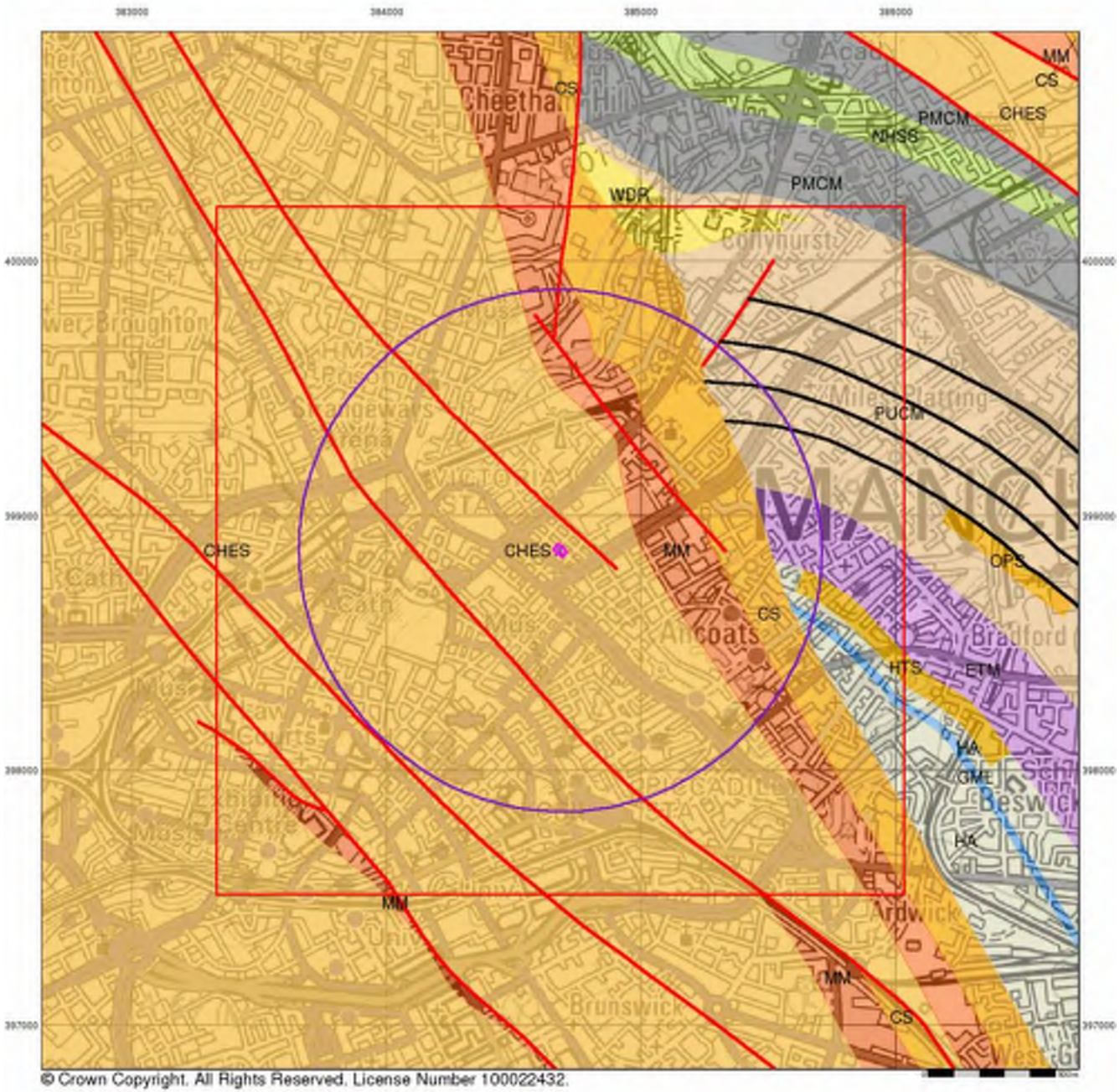

© Crown Copyright. All Rights Reserved. License Number 100022432.

LK GROUP

Bedrock and Faults

Bedrock geology is a term used for the main mass of rocks forming the Earth and are present everywhere, whether exposed at the surface in outcrops or concealed beneath superficial deposits or water.

The bedrock has formed over vast lengths of geological time ranging from ancient and highly altered rocks of the Proterozoic, some 2500 million years ago, or older, up to the relatively young Pliocene, 1.8 million years ago.

The bedrock geology includes many lithologies, often classified into three types based on origin: igneous, metamorphic and sedimentary.

The BGS Faults and Rock Segments dataset includes geological faults (e.g. normal, thrust), and thin beds mapped as lines (e.g. coal seam, gypsum bed). Some of these are linked to other particular 1:50,000 Geology datasets, for example, coal seams are part of the bedrock sequence, most faults and mineral veins primarily affect the bedrock but cut across the strata and post date its deposition.

Bedrock and Faults Map - Slice A

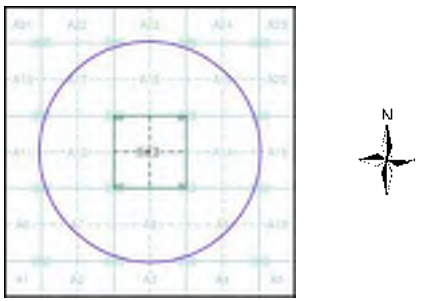

Order Details:

Order Number:	285380038_1_1
Customer Reference:	LKC 21 1602
National Grid Reference:	384680, 398860
Slice:	A
Site Area (Ha):	0.13
Search Buffer (m):	1000

Site Details:

Marshall Street, Manchester, M4 5FU

Landmark INFORMATION GROUP
Tel: 0844 844 9952
Fax: 0844 844 9951
Web: www.envirocheck.co.uk

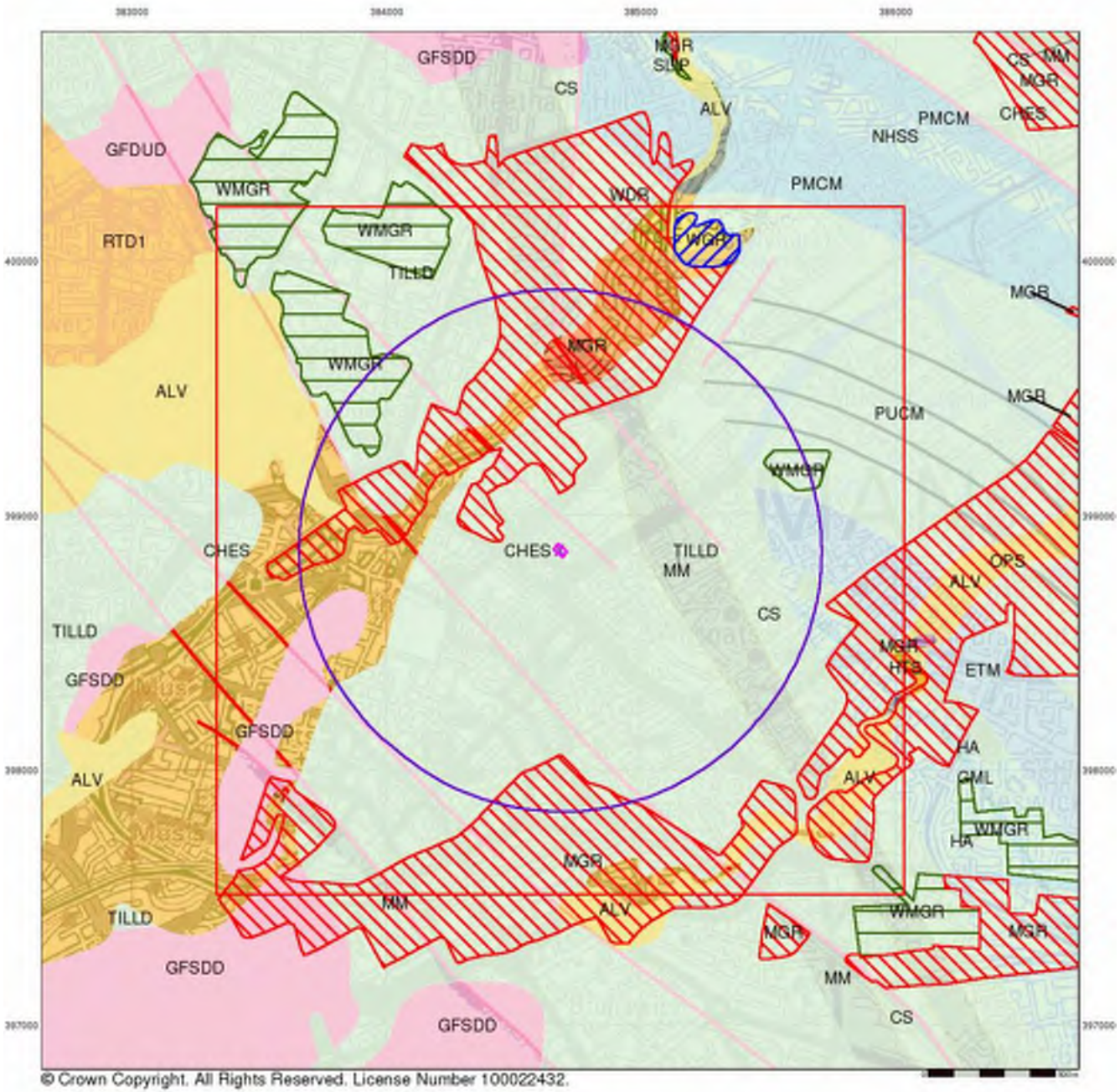

© Crown Copyright. All Rights Reserved. License Number 100022432.

LK GROUP

Combined Surface Geology

The Combined Surface Geology map combines all the previous maps into one combined geological overview of your site.

Please consult the legends to the previous maps to interpret the Combined "Surface Geology" map.

Additional Information

More information on 1:50,000 Geological mapping and explanations of rock classifications can be found on the BGS website. Using the LEX Codes in this report, further descriptions of rock types can be obtained by interrogating the 'BGS Lexicon of Named Rock Units'. This database can be accessed by following the 'Information and Data' link on the BGS website.

Contact

British Geological Survey
Kingsley Dunham Centre
Keyworth
Nottingham
NG12 5GG
Telephone: 0115 936 3143
Fax: 0115 936 3276
email: enquiries@bgs.ac.uk
website: www.bgs.ac.uk

Combined Geology Map - Slice A

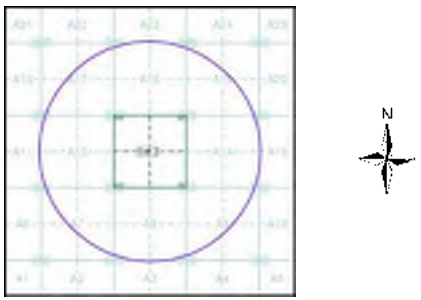

Order Details:

Order Number:	285380038_1_1
Customer Reference:	LKC 21 1602
National Grid Reference:	384680, 398860
Slice:	A
Site Area (Ha):	0.13
Search Buffer (m):	1000

Site Details:

Marshall Street, Manchester, M4 5FU

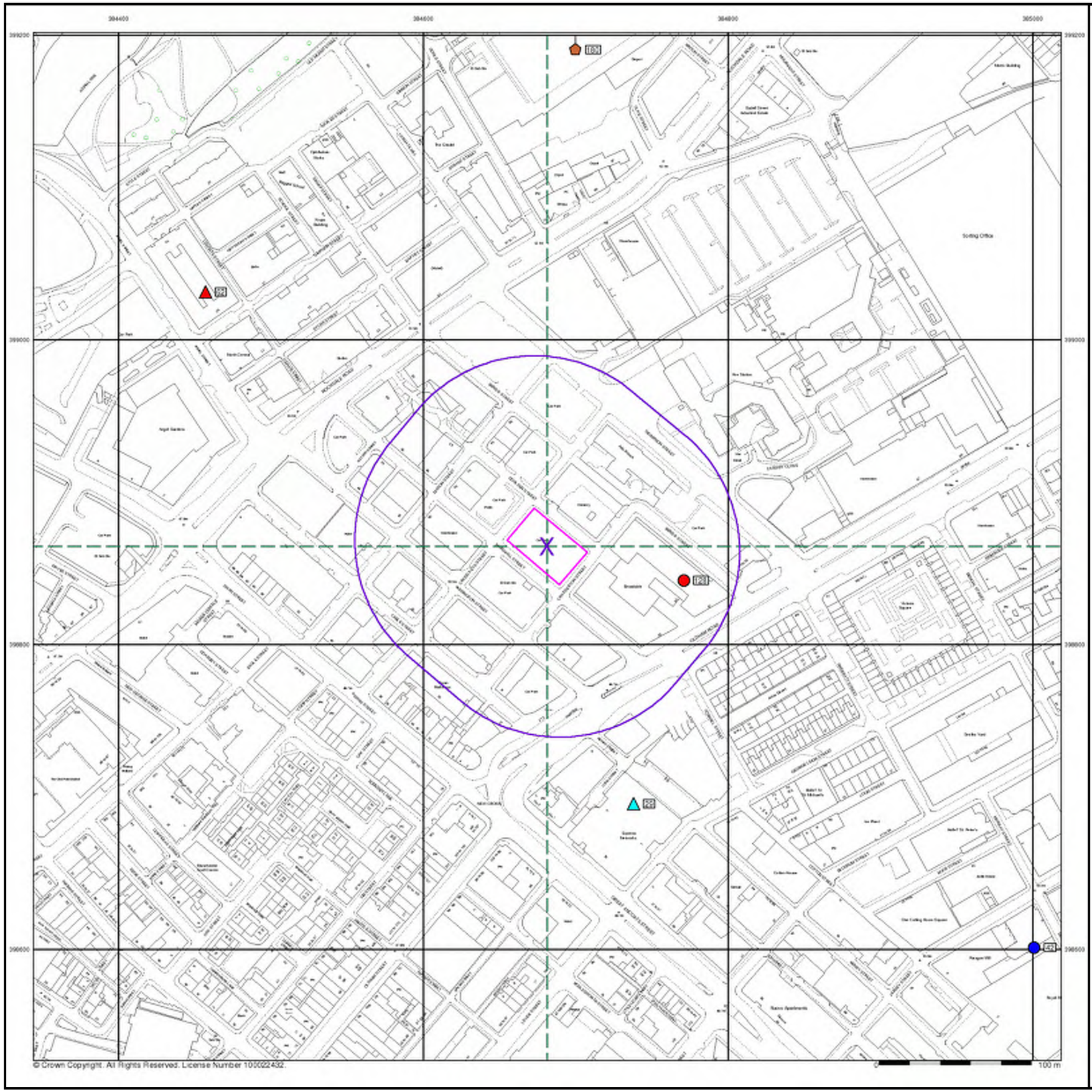

© Crown Copyright. All Rights Reserved. License Number 100022432.

LK GROUP

General

- Specified Site
- Specified Buffer(s)
- Bearing Reference Point
- Map ID
- Several of Type at Location
- Pylon
- Overhead Transmission Line

Agency and Hydrological

- Contaminated Land Register Entry or Notice (Location)
- Contaminated Land Register Entry or Notice
- Discharge Consent
- Enforcement or Prohibition Notice
- Integrated Pollution Control
- Integrated Pollution Prevention Control
- Local Authority Integrated Pollution Prevention and Control
- Local Authority Pollution Prevention and Control
- Local Authority Pollution Prevention and Control Enforcement
- Pollution Incident to Controlled Waters
- Prosecution Relating to Authorised Processes
- Prosecution Relating to Controlled Waters
- Registered Radioactive Substance
- River Network or Water Feature
- River Quality Sampling Point
- Substantiated Pollution Incident Register
- Water Abstraction
- Water Industry Act Referral

Hazardous Substances

- COMAH Site
- Explosive Site
- NIHHS Site
- Planning Hazardous Substance Consent
- Planning Hazardous Substance Enforcement

Geological

- BGS Recorded Mineral Site

Waste

- BGS Recorded Landfill Site (Location)
- BGS Recorded Landfill Site
- EA Historic Landfill (Buffered Point)
- EA Historic Landfill (Polygon)
- Integrated Pollution Control Registered Waste Site
- Licensed Waste Management Facility (Landfill Boundary)
- Licensed Waste Management Facility (Location)
- Local Authority Recorded Landfill Site (Location)
- Local Authority Recorded Landfill Site
- Potentially Infilled Land (Non-water)
- Potentially Infilled Land (Non-water)
- Potentially Infilled Land (Non-water)
- Potentially Infilled Land (Water)
- Potentially Infilled Land (Water)
- Potentially Infilled Land (Water)
- Registered Landfill Site
- Registered Landfill Site (Location)
- Registered Landfill Site (Point Buffered to 100m)
- Registered Landfill Site (Point Buffered to 250m)
- Registered Waste Transfer Site (Location)
- Registered Waste Transfer Site
- Registered Waste Treatment or Disposal Site (Location)
- Registered Waste Treatment or Disposal Site

Site Sensitivity Map - Segment A13

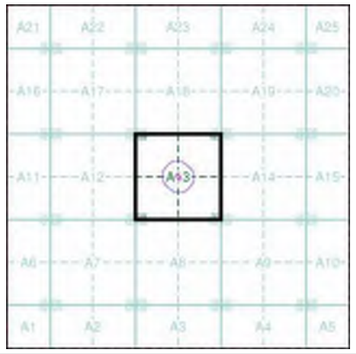

Order Details

Order Number:	285380038_1_1
Customer Ref:	LKC 21 1602
National Grid Reference:	384680, 398860
Slice:	A
Site Area (Ha):	0.13
Plot Buffer (m):	100

Site Details

Marshall Street, Manchester, M4 5FU

Landmark INFORMATION GROUP

Tel: 0844 844 9952
Fax: 0844 844 9951
Web: www.envirocheck.co.uk

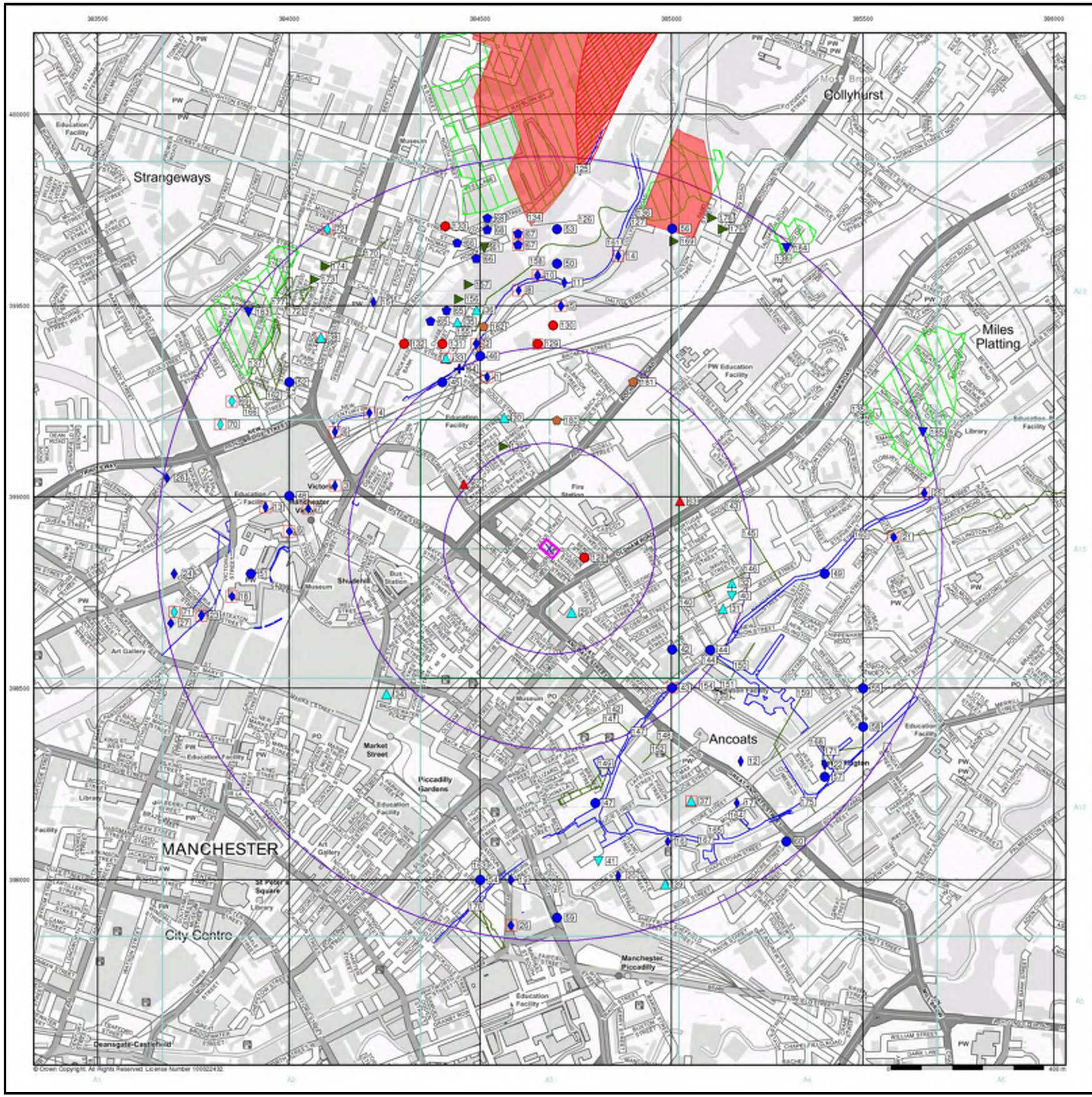

LK GROUP

General

- Specified Site
- Specified Buffer(s)
- Bearing Reference Point
- Map ID
- Several of Type at Location

Agency and Hydrological

- Contaminated Land Register Entry or Notice (Location)
- Contaminated Land Register Entry or Notice
- Discharge Consent
- Enforcement or Prohibition Notice
- Integrated Pollution Control
- Integrated Pollution Prevention Control
- Local Authority Integrated Pollution Prevention and Control
- Local Authority Pollution Prevention and Control
- Local Authority Pollution Prevention and Control Enforcement
- Pollution Incident to Controlled Waters
- Prosecution Relating to Authorised Processes
- Prosecution Relating to Controlled Waters
- Registered Radioactive Substance
- River Network or Water Feature
- River Quality Sampling Point
- Substantiated Pollution Incident Register
- Water Abstraction
- Water Industry Act Referral

Hazardous Substances

- COMAH Site
- Explosive Site
- NIHHS Site
- Planning Hazardous Substance Consent
- Planning Hazardous Substance Enforcement

Geological

- BGS Recorded Mineral Site

Waste

- BGS Recorded Landfill Site (Location)
- BGS Recorded Landfill Site
- EA Historic Landfill (Buffered Point)
- EA Historic Landfill (Polygon)
- Integrated Pollution Control Registered Waste Site
- Licensed Waste Management Facility (Landfill Boundary)
- Licensed Waste Management Facility (Location)
- Local Authority Recorded Landfill Site (Location)
- Local Authority Recorded Landfill Site
- Potentially Infilled Land (Non-water)
- Potentially Infilled Land (Non-water)
- Potentially Infilled Land (Non-water)
- Potentially Infilled Land (Water)
- Potentially Infilled Land (Water)
- Potentially Infilled Land (Water)
- Registered Landfill Site
- Registered Landfill Site (Location)
- Registered Landfill Site (Point Buffered to 100m)
- Registered Landfill Site (Point Buffered to 250m)
- Registered Waste Transfer Site (Location)
- Registered Waste Transfer Site
- Registered Waste Treatment or Disposal Site (Location)
- Registered Waste Treatment or Disposal Site

Site Sensitivity Map - Slice A

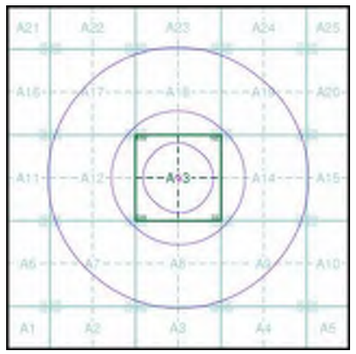

N

Order Details

Order Number:	285380038_1_1
Customer Ref:	LKC 21 1602
National Grid Reference:	384680, 398860
Slice:	A
Site Area (Ha):	0.13
Search Buffer (m):	1000

Site Details

Marshall Street, Manchester, M4 5FU

Landmark INFORMATION GROUP

Tel: 0844 844 9952
Fax: 0844 844 9951
Web: www.envirocheck.co.uk

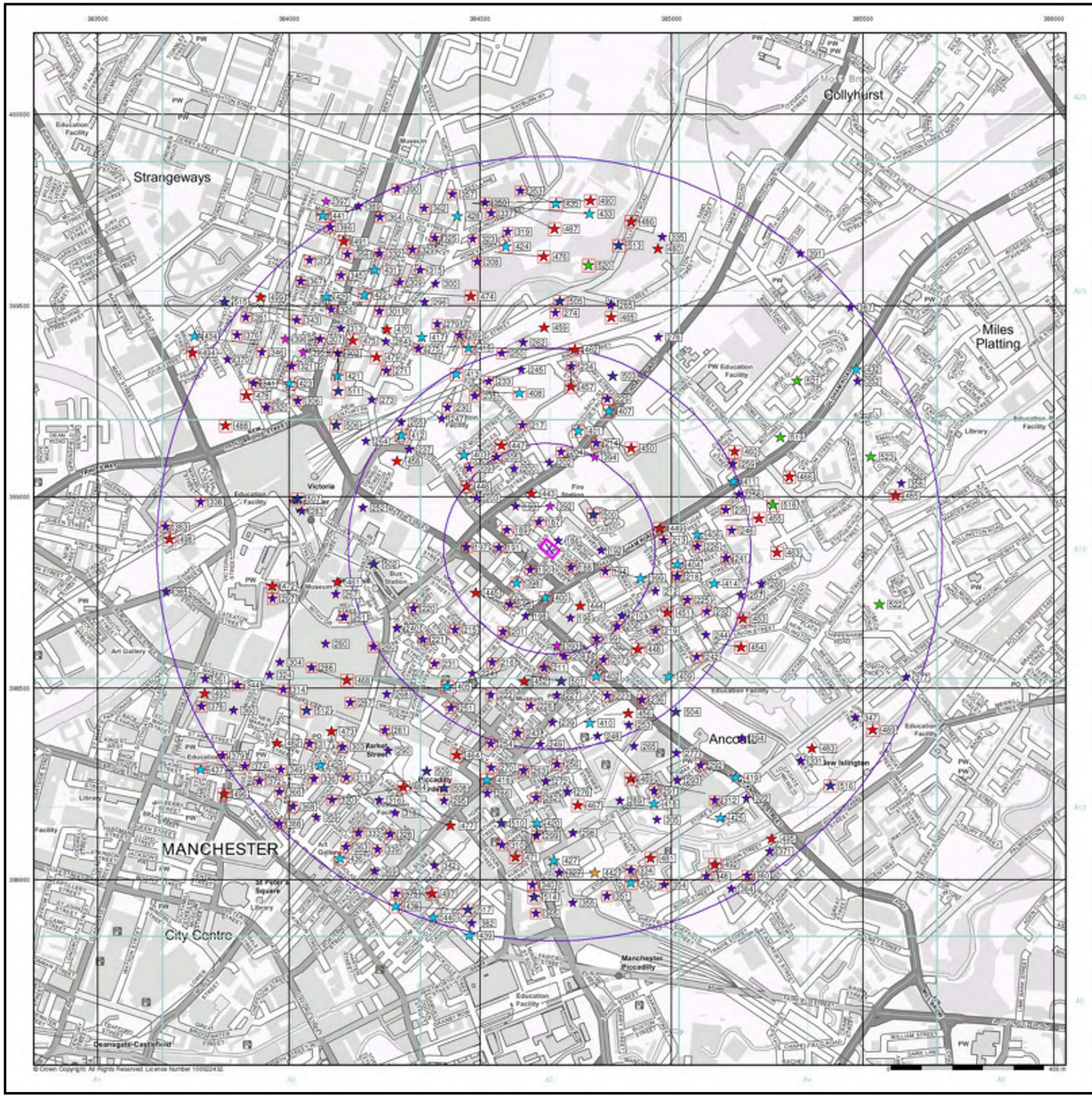

LK GROUP

Industrial Land Use Map

General

- Specified Site
- Specified Buffer(s)
- Bearing Reference Point
- Slice
- Map ID

Industrial Land Use

- Contemporary Trade Directory Entry
- Fuel Station Entry
- Gas Pipeline
- Points of Interest - Commercial Services
- Points of Interest - Education and Health
- Points of Interest - Manufacturing and Production
- Points of Interest - Public Infrastructure
- Points of Interest - Recreational and Environmental
- Underground Electrical Cables

Industrial Land Use Map - Slice A

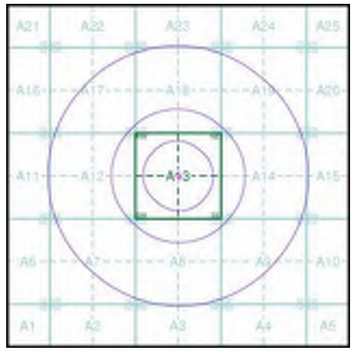

N

Order Details

Order Number:	285380038_1_1
Customer Ref:	LKC 21 1602
National Grid Reference:	384680, 398860
Slice:	A
Site Area (Ha):	0.13
Search Buffer (m):	1000

Site Details

Marshall Street, Manchester, M4 5FU

Landmark INFORMATION GROUP
Tel: 0844 844 9952
Fax: 0844 844 9951
Web: www.envirocheck.co.uk

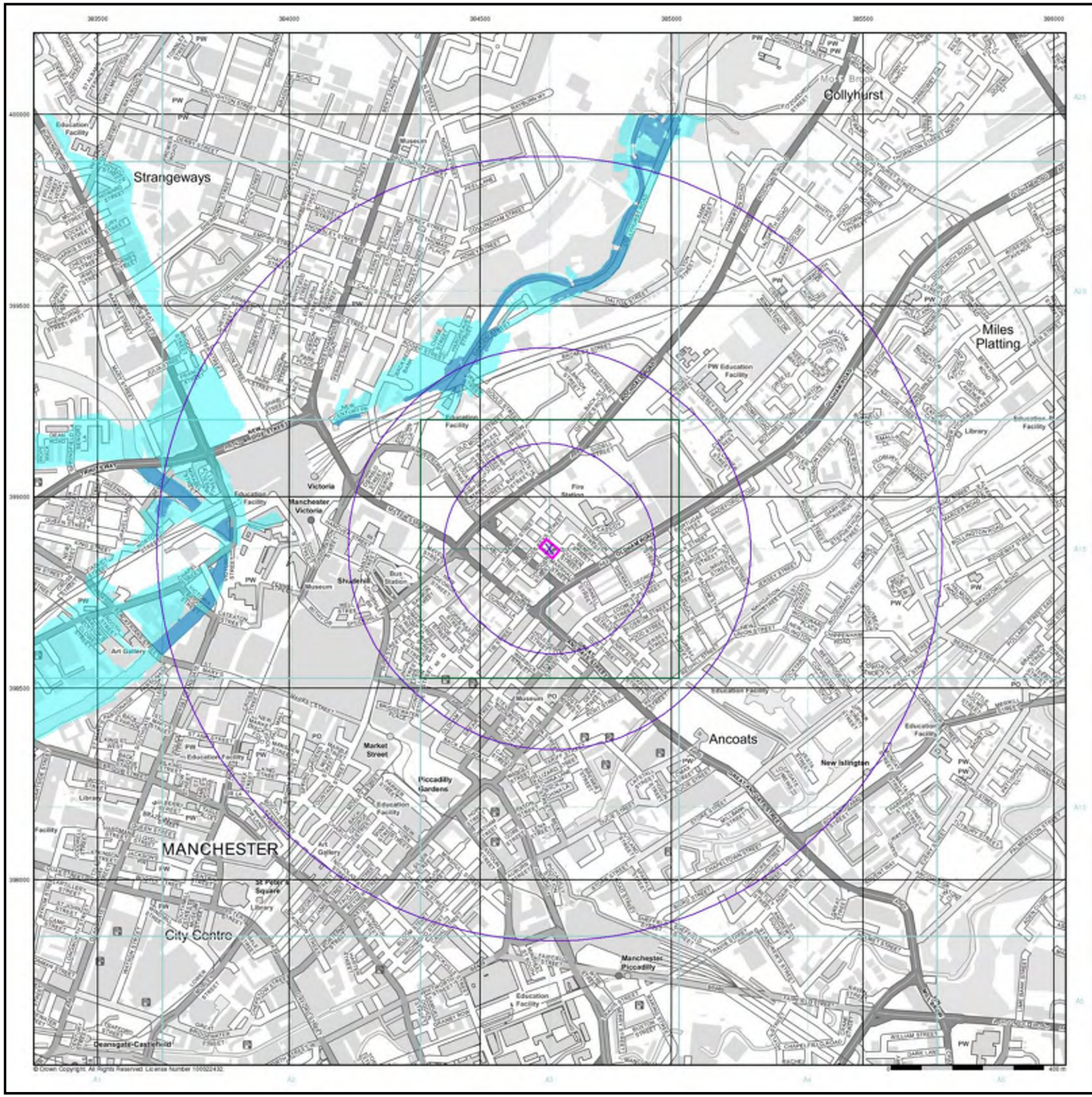

LK GROUP

General

- Specified Site
- Specified Buffer(s)
- Bearing Reference Point

Agency and Hydrological (Flood)

- Extreme Flooding from Rivers or Sea without Defences (Zone 2)
- Flooding from Rivers or Sea without Defences (Zone 3)
- Area Benefiting from Flood Defence
- Flood Water Storage Areas
- Flood Defence

Flood Map - Slice A

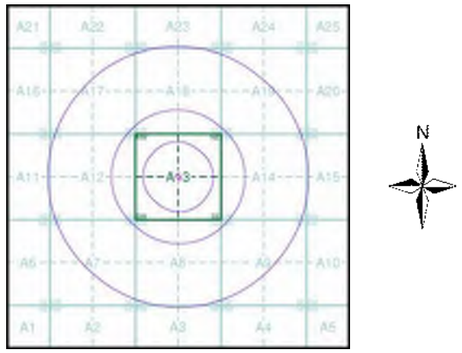

Order Details

Order Number:	285380038_1_1
Customer Ref:	LKC 21 1602
National Grid Reference:	384680, 398860
Slice:	A
Site Area (Ha):	0.13
Search Buffer (m):	1000

Site Details

Marshall Street, Manchester, M4 5FU

Landmark INFORMATION GROUP
Tel: 0844 844 9952
Fax: 0844 844 9951
Web: www.envirocheck.co.uk

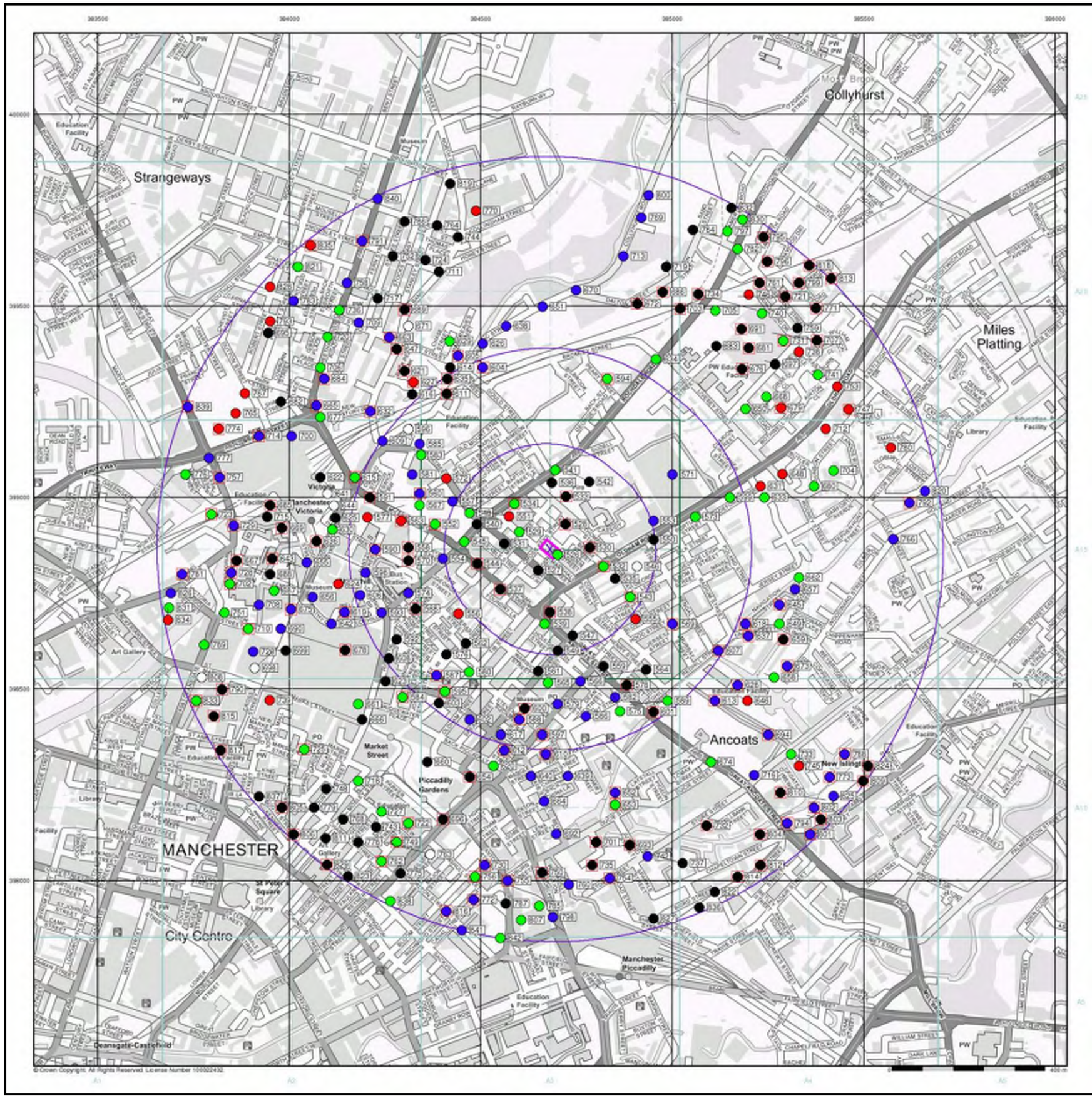

LK GROUP

General

- Specified Site
- Specified Buffer(s)
- Bearing Reference Point
- Map ID
- Several of Type at Location

Agency and Hydrological (Boreholes)

- BGS Borehole Depth 0 - 10m
- BGS Borehole Depth 10 - 30m
- BGS Borehole Depth 30m +
- Confidential
- Other

For Borehole information please refer to the Borehole .csv file which accompanied this slice.

A copy of the BGS Borehole Ordering Form is available to download from the Support section of www.envirocheck.co.uk.

Borehole Map - Slice A

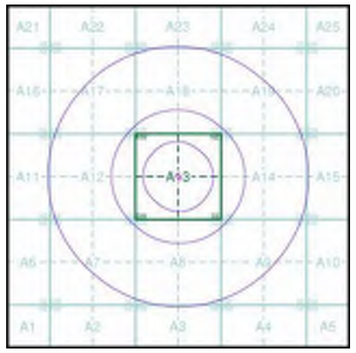

N

Order Details

Order Number:	285380038_1_1
Customer Ref:	LKC 21 1602
National Grid Reference:	384680, 398860
Slice:	A
Site Area (Ha):	0.13
Search Buffer (m):	1000

Site Details

Marshall Street, Manchester, M4 5FU

Landmark INFORMATION GROUP

Tel: 0844 844 9952
Fax: 0844 844 9951
Web: www.envirocheck.co.uk

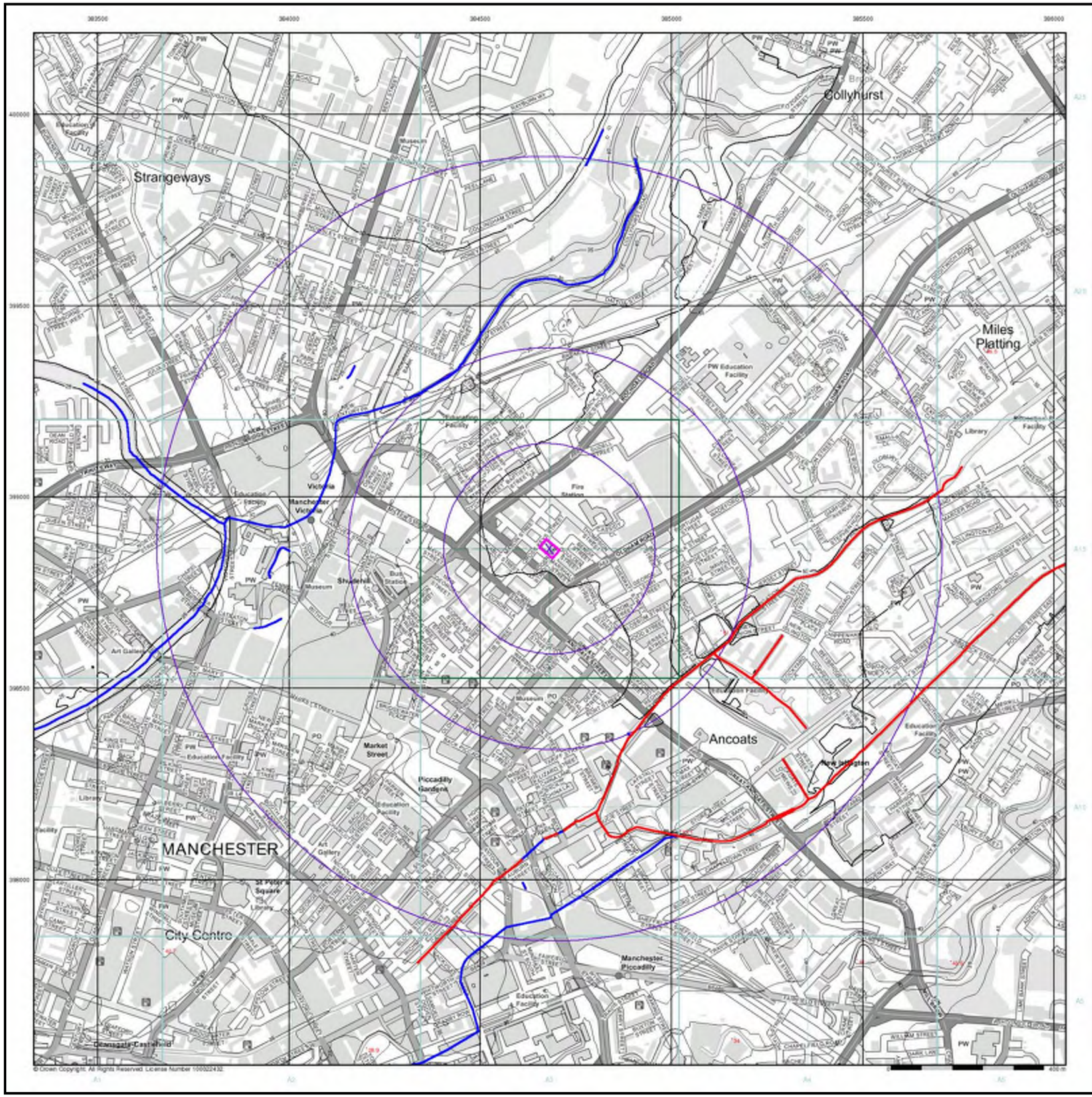

LK GROUP

General

- Specified Site
- Specified Buffer(s)
- X Bearing Reference Point

OS Water Network Data

- Canal
- Reservoir
- Foreshore
- Marsh
- Tidal River
- Inland River
- Drain
- Other
- Lake
- Transfer
- Lock Or Flight Of Locks
- Sea

Contours (height in meters)

- Standard Contour
- Master Contour
- Spot Height
- MLW Mean Low Water
- MHW Mean High Water

OS Water Network Map - Slice A

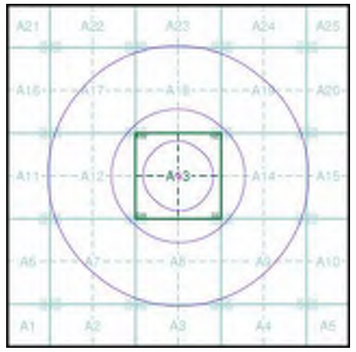

N

Order Details

Order Number:	285380038_1_1
Customer Ref:	LKC 21 1602
National Grid Reference:	384680, 398860
Slice:	A
Site Area (Ha):	0.13
Search Buffer (m):	1000

Site Details

Marshall Street, Manchester, M4 5FU

Landmark INFORMATION GROUP
Tel: 0844 844 9952
Fax: 0844 844 9951
Web: www.envirocheck.co.uk

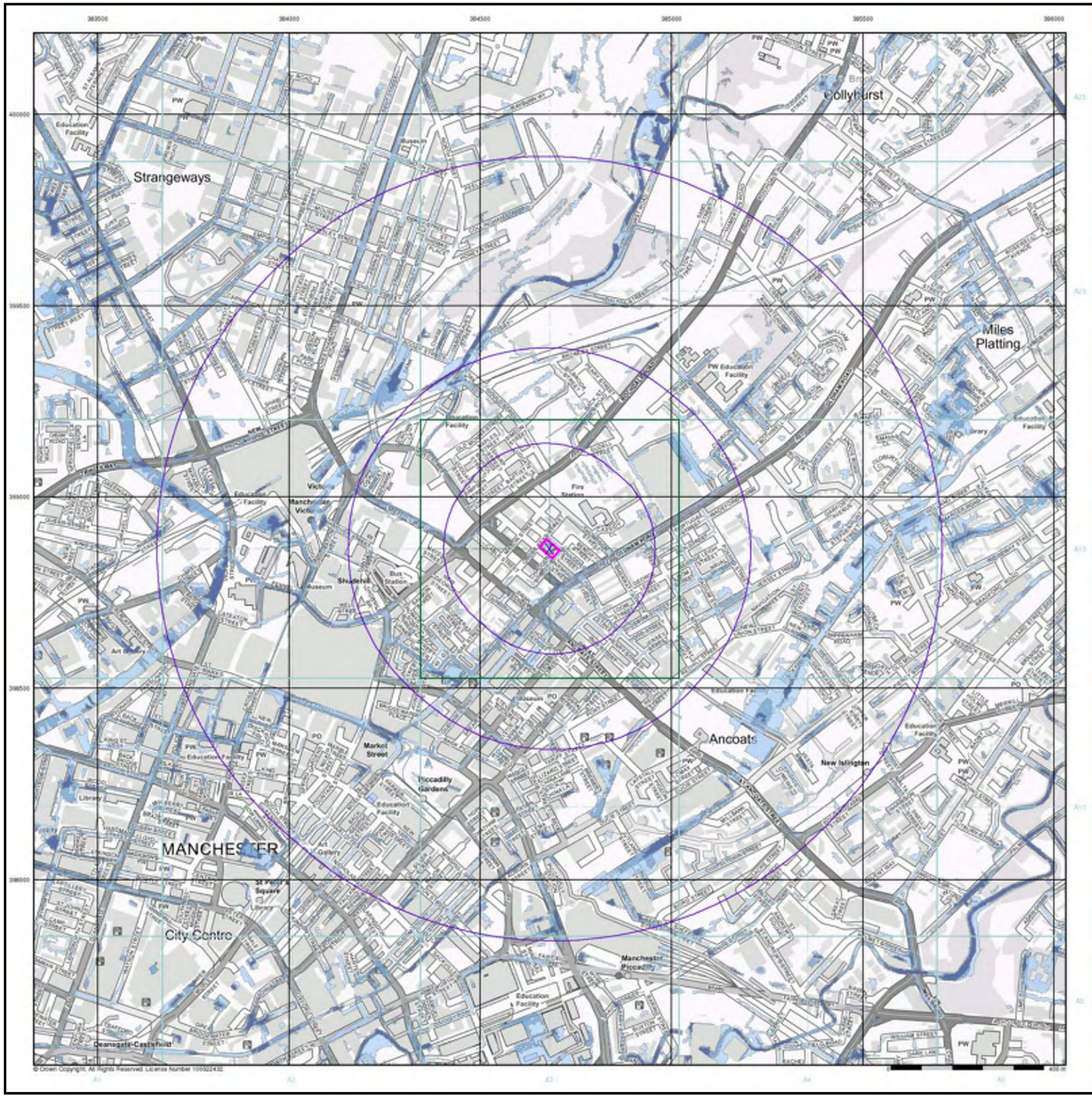

LK GROUP

General

- Specified Site
- Specified Buffer(s)
- Bearing Reference Point

Risk of Flooding from Surface Water

- High - 30 Year Return
- Medium - 100 Year Return
- Low - 1000 Year Return

Suitability

See the suitability map below

- National to county
- County to town
- Town to street
- Street to parcels of land
- Property

EA/NRW Suitability Map - Slice A

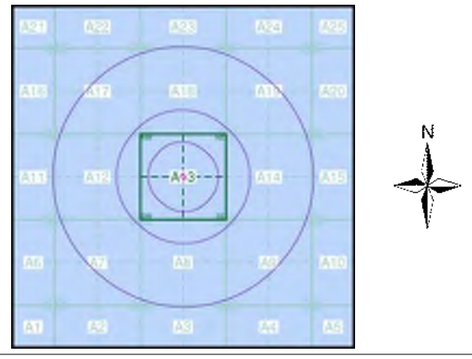

Order Details

Order Number:	285380038_1_1
Customer Ref:	LKC 21 1602
National Grid Reference:	384680, 398860
Slice:	A
Site Area (Ha):	0.13
Search Buffer (m):	1000

Site Details

Marshall Street, Manchester, M4 5FU

Landmark INFORMATION GROUP

Tel: 0844 844 9952
Fax: 0844 844 9951
Web: www.envirocheck.co.uk

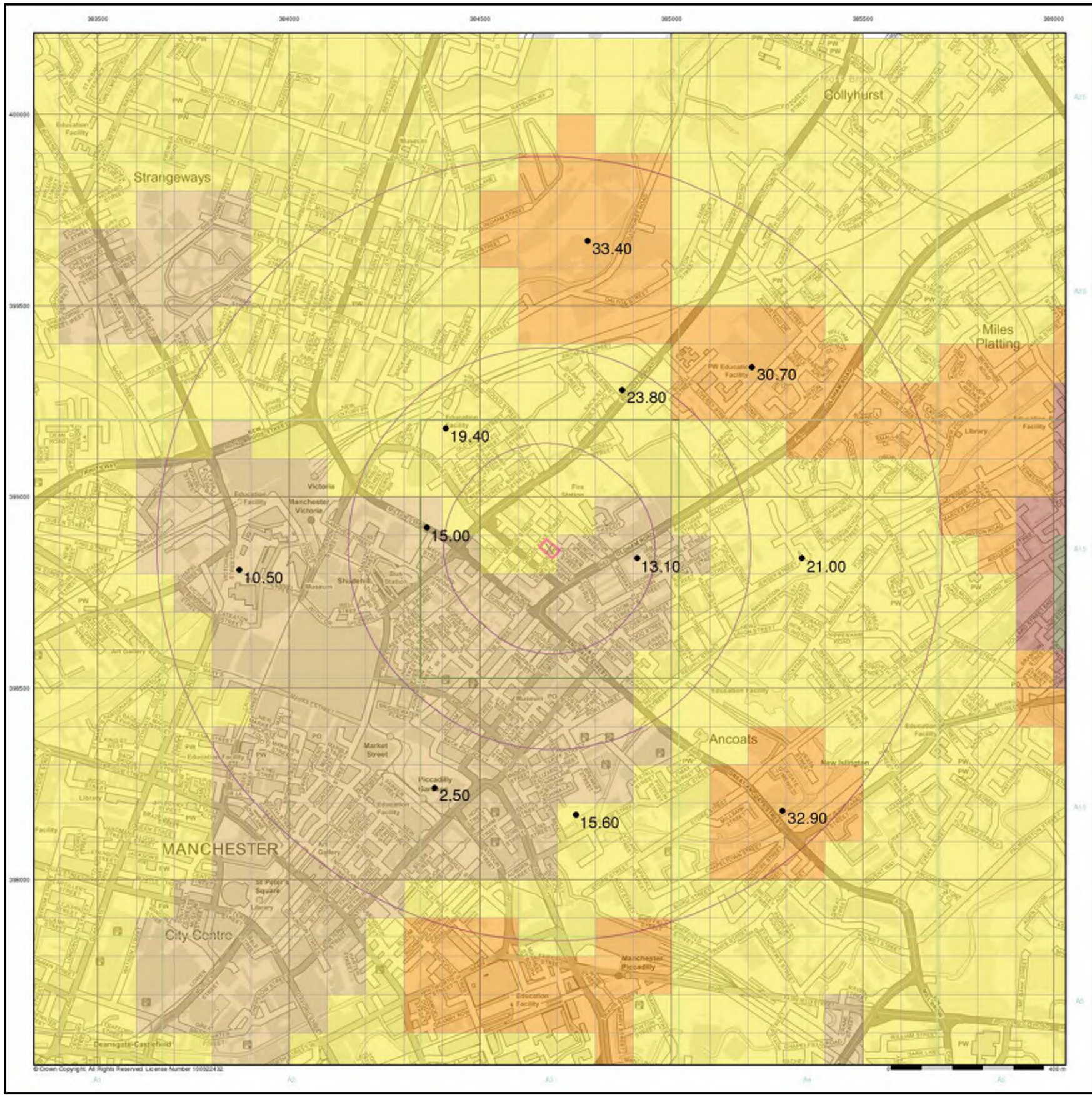

LK GROUP

General

Specified Site
Specified Buffer(s)
Bearing Reference Point

Urban Soil Chemistry Arsenic

BGS Urban Soil Chemistry Measured Concentration Values (mg/kg)

Arsenic Concentrations mg/kg

- < 15
- 15 - 25
- 25 - 35
- 35 - 45
- 45 - 60
- 60 - 120
- > 120

Urban Soil Chemistry Arsenic - Slice A

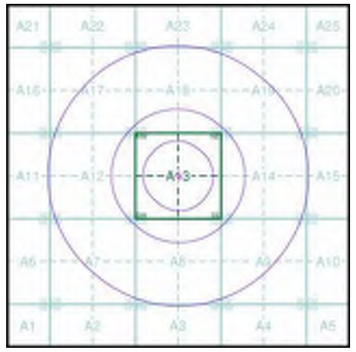

N

Order Details

Order Details:	285380038_1_1
Customer Ref:	LKC 21 1602
National Grid Reference:	384680, 398860
Slice:	A
Site Area (Ha):	0.13
Search buffer (m):	1000

Site Details

Marshall Street, Manchester, M4 5FU

Landmark INFORMATION GROUP
Tel: 0844 844 9952
Fax: 0844 844 9951
Web: www.envirocheck.co.uk

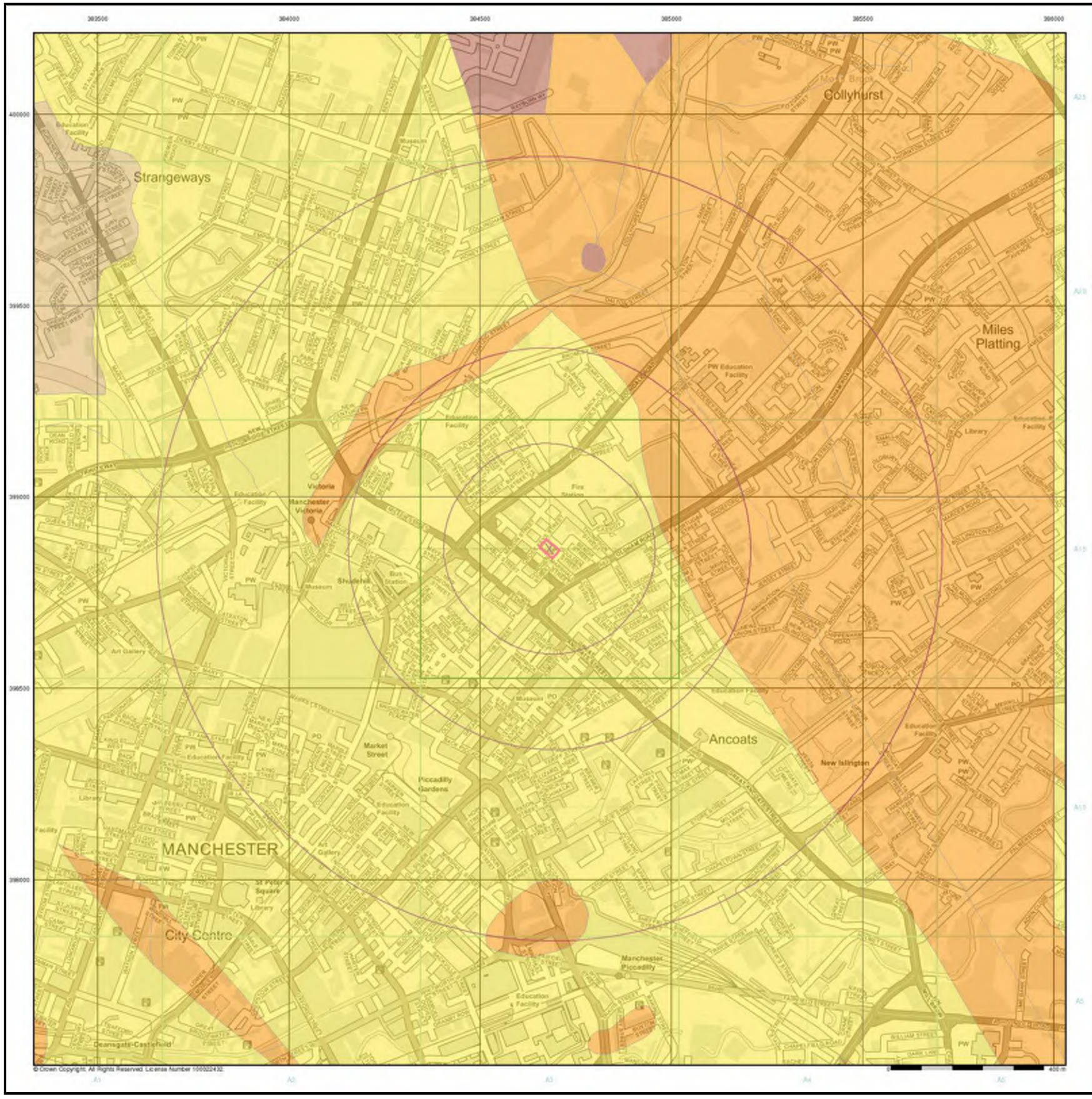

LK GROUP

General

Specified Site | Specified Buffer(s) | X Bearing Reference Point

Estimated Soil Chemistry Arsenic

Arsenic Concentrations mg/kg

- < 15
- 15 - 25
- 25 - 35
- 35 - 45
- 45 - 60
- 60 - 120
- > 120

Estimated Soil Chemistry Arsenic - Slice A

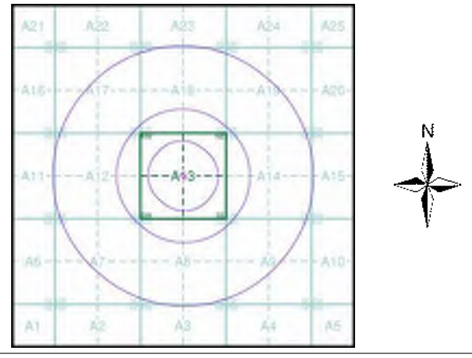

Order Details

Order Details:	285380038_1_1
Customer Ref:	LKC 21 1602
National Grid Reference:	384680, 398860
Slice:	A
Site Area (Ha):	0.13
Search buffer (m):	1000

Site Details

Marshall Street, Manchester, M4 5FU

Landmark INFORMATION GROUP
Tel: 0844 844 9952
Fax: 0844 844 9951
Web: www.envirocheck.co.uk

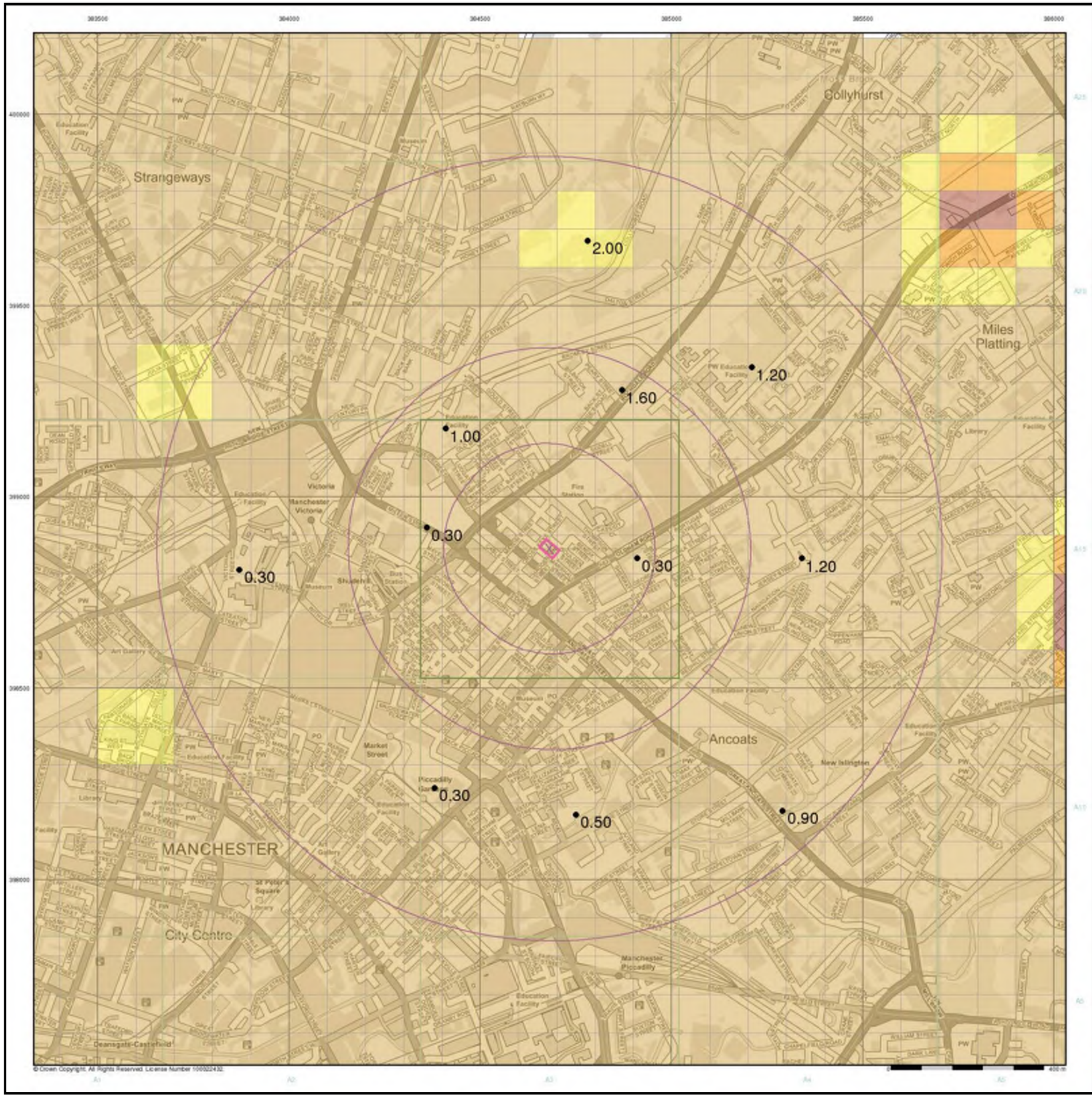

LK GROUP

General

Specified Site
Specified Buffer(s)
Bearing Reference Point

Urban Soil Chemistry Cadmium

BGS Urban Soil Chemistry Measured Concentration Values (mg/kg)

Cadmium Concentrations mg/kg

- < 1.8
- 1.8 - 2.2
- 2.2 - 3.0
- > 3.0

Urban Soil Chemistry Cadmium - Slice A

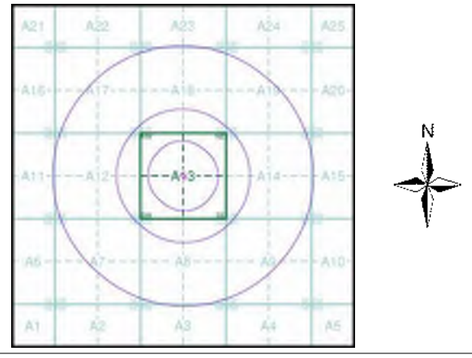

Order Details

Order Details:	285380038_1_1
Customer Ref:	LKC 21 1602
National Grid Reference:	384680, 398860
Slice:	A
Site Area (Ha):	0.13
Search buffer (m):	1000

Site Details

Marshall Street, Manchester, M4 5FU

Landmark INFORMATION GROUP
Tel: 0844 844 9952
Fax: 0844 844 9951
Web: www.envirocheck.co.uk

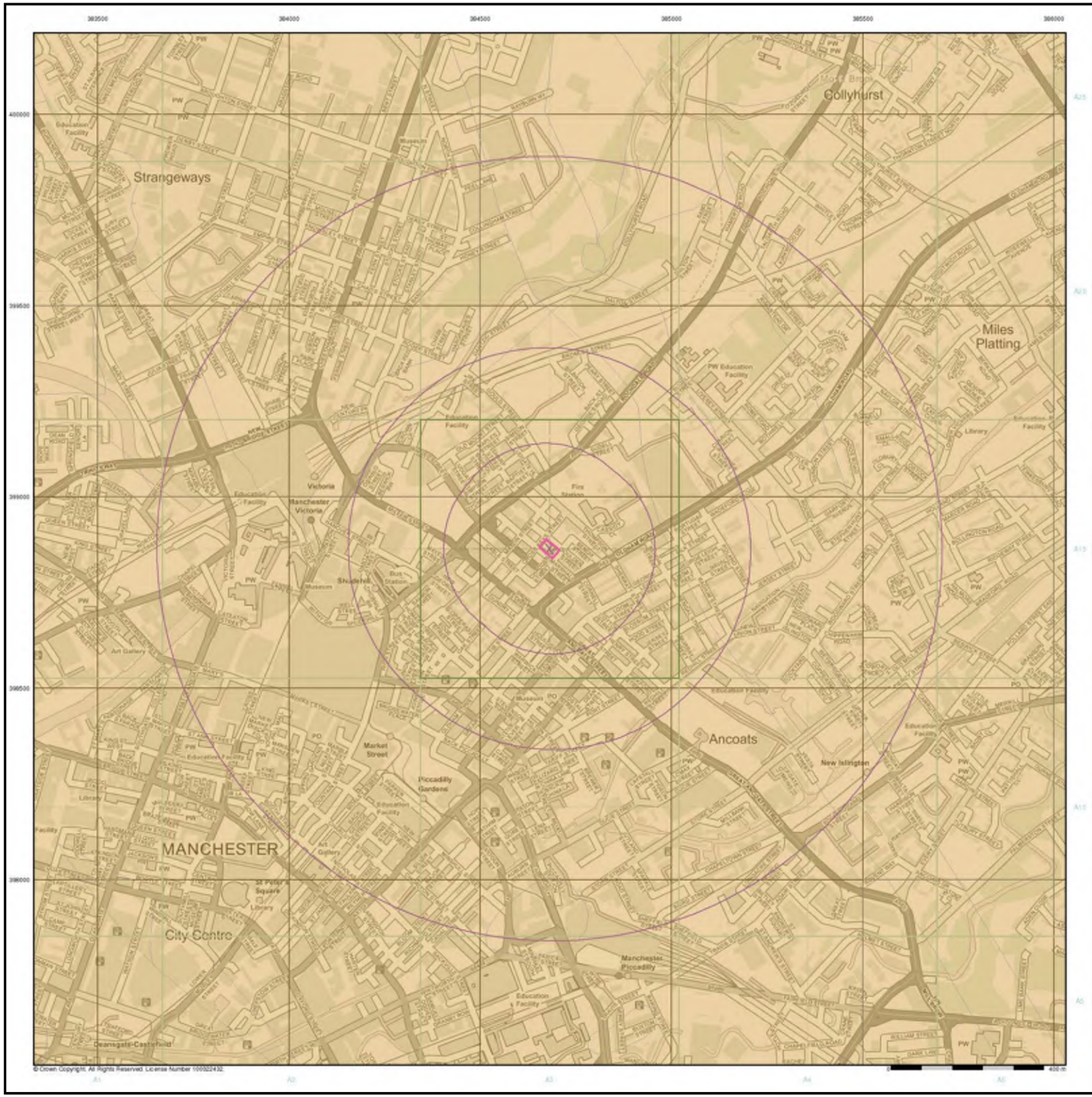

LK GROUP

General

Specified Site | Specified Buffer(s) | Bearing Reference Point

Estimated Soil Chemistry Cadmium

Cadmium Concentrations mg/kg

- < 1.8
- 1.8 - 2.2
- 2.2 - 3.0
- > 3.0

Estimated Soil Chemistry Cadmium - Slice A

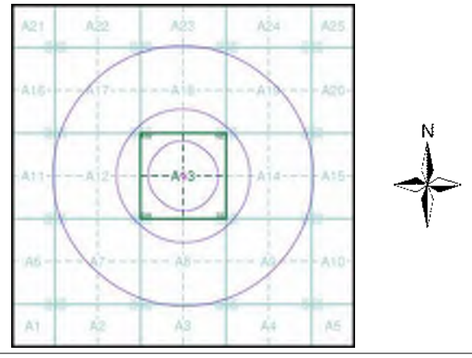

Order Details

Order Details:	285380038_1_1
Customer Ref:	LKC 21 1602
National Grid Reference:	384680, 398860
Slice:	A
Site Area (Ha):	0.13
Search buffer (m):	1000

Site Details

Marshall Street, Manchester, M4 5FU

Landmark INFORMATION GROUP
Tel: 0844 844 9952
Fax: 0844 844 9951
Web: www.envirocheck.co.uk

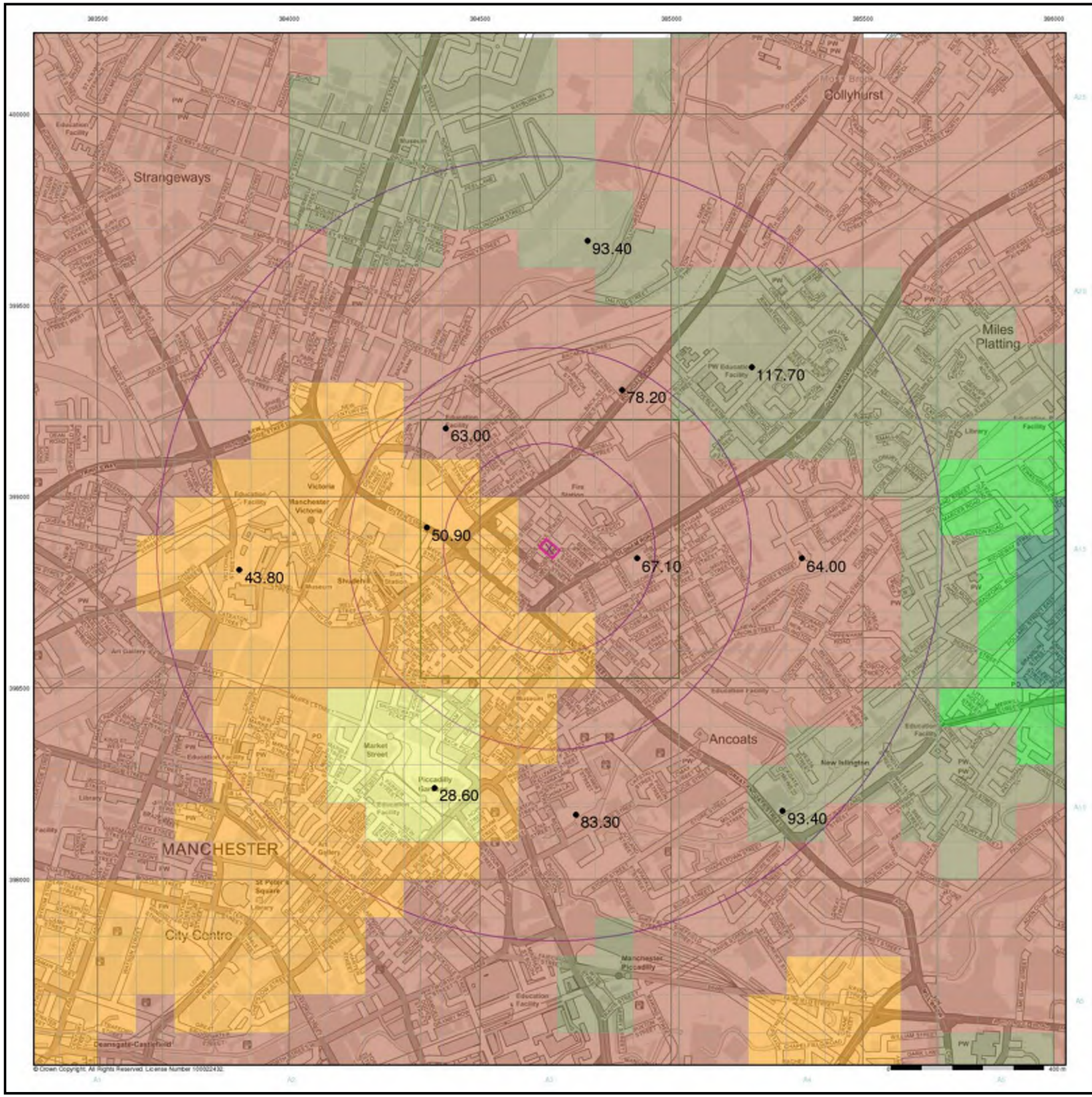

LK GROUP

General

Specified Site | Specified Buffer(s) | X Bearing Reference Point

Urban Soil Chemistry Chromium

● BGS Urban Soil Chemistry Measured Concentration Values (mg/kg)

Chromium Concentrations mg/kg

- < 20
- 20 - 40
- 40 - 60
- 60 - 90
- 90 - 120
- 120 - 180
- > 180

Urban Soil Chemistry Chromium - Slice A

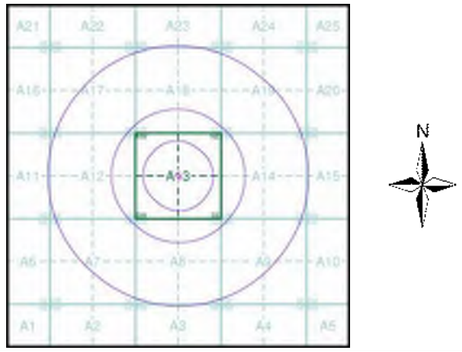

Order Details

Order Details:	285380038_1_1
Customer Ref:	LKC 21 1602
National Grid Reference:	384680, 398860
Slice:	A
Site Area (Ha):	0.13
Search buffer (m):	1000

Site Details

Marshall Street, Manchester, M4 5FU

Landmark INFORMATION GROUP
Tel: 0844 844 9952
Fax: 0844 844 9951
Web: www.envirocheck.co.uk

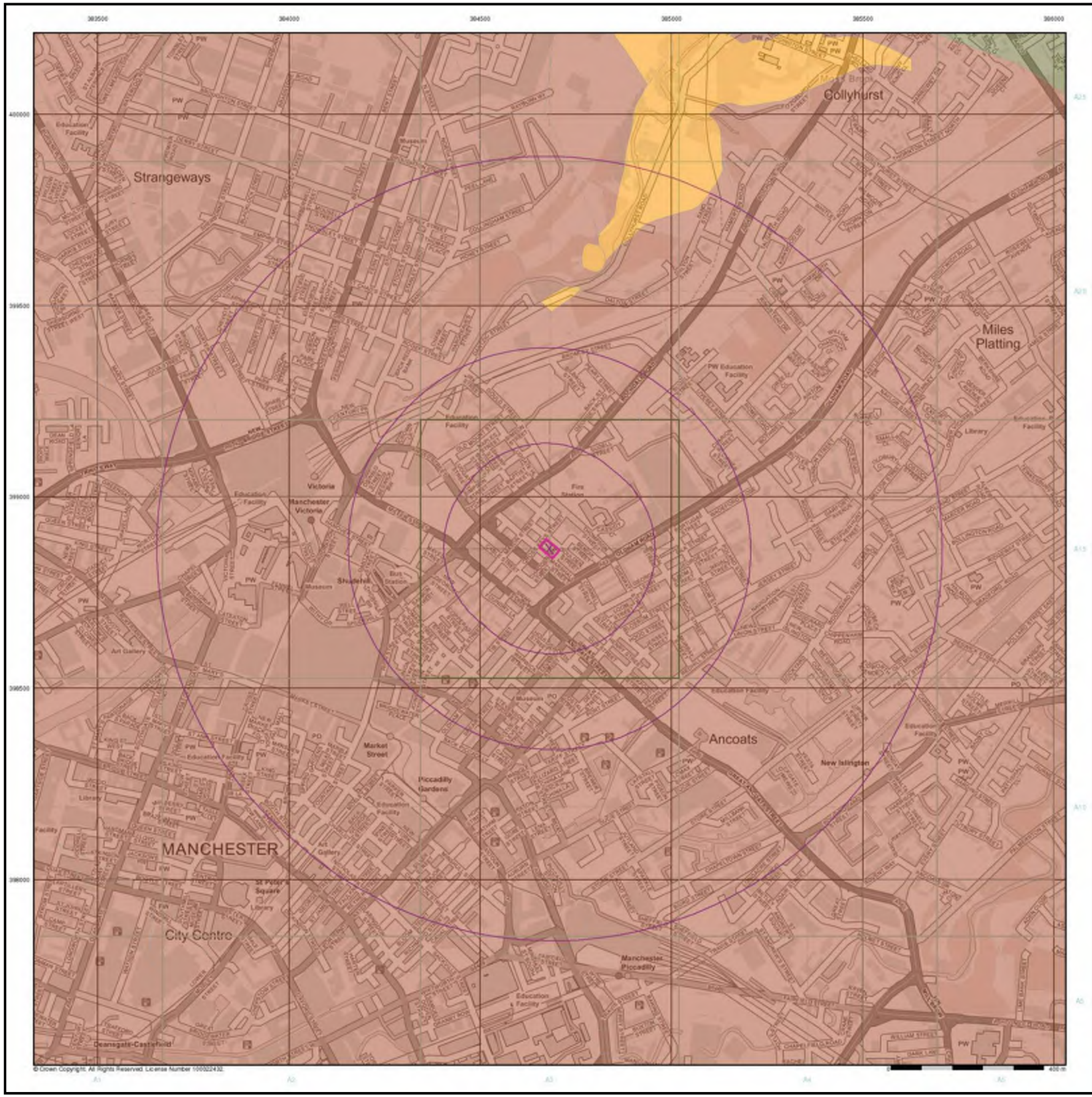

LK GROUP

General

Specified Site | Specified Buffer(s) | X Bearing Reference Point

Estimated Soil Chemistry Chromium

Chromium Concentrations mg/kg

- < 20
- 20 - 40
- 40 - 60
- 60 - 90
- 90 - 120
- 120 - 180
- > 180

Estimated Soil Chemistry Chromium - Slice A

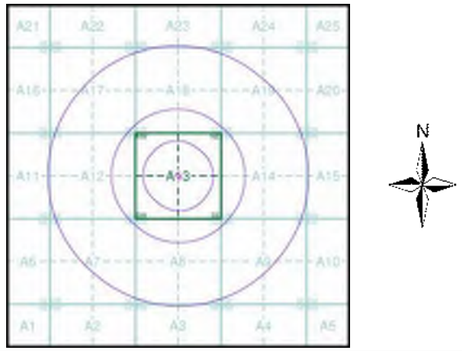

Order Details

Order Details:	285380038_1_1
Customer Ref:	LKC 21 1602
National Grid Reference:	384680, 398860
Slice:	A
Site Area (Ha):	0.13
Search buffer (m):	1000

Site Details

Marshall Street, Manchester, M4 5FU

Landmark INFORMATION GROUP
Tel: 0844 844 9952
Fax: 0844 844 9951
Web: www.envirocheck.co.uk

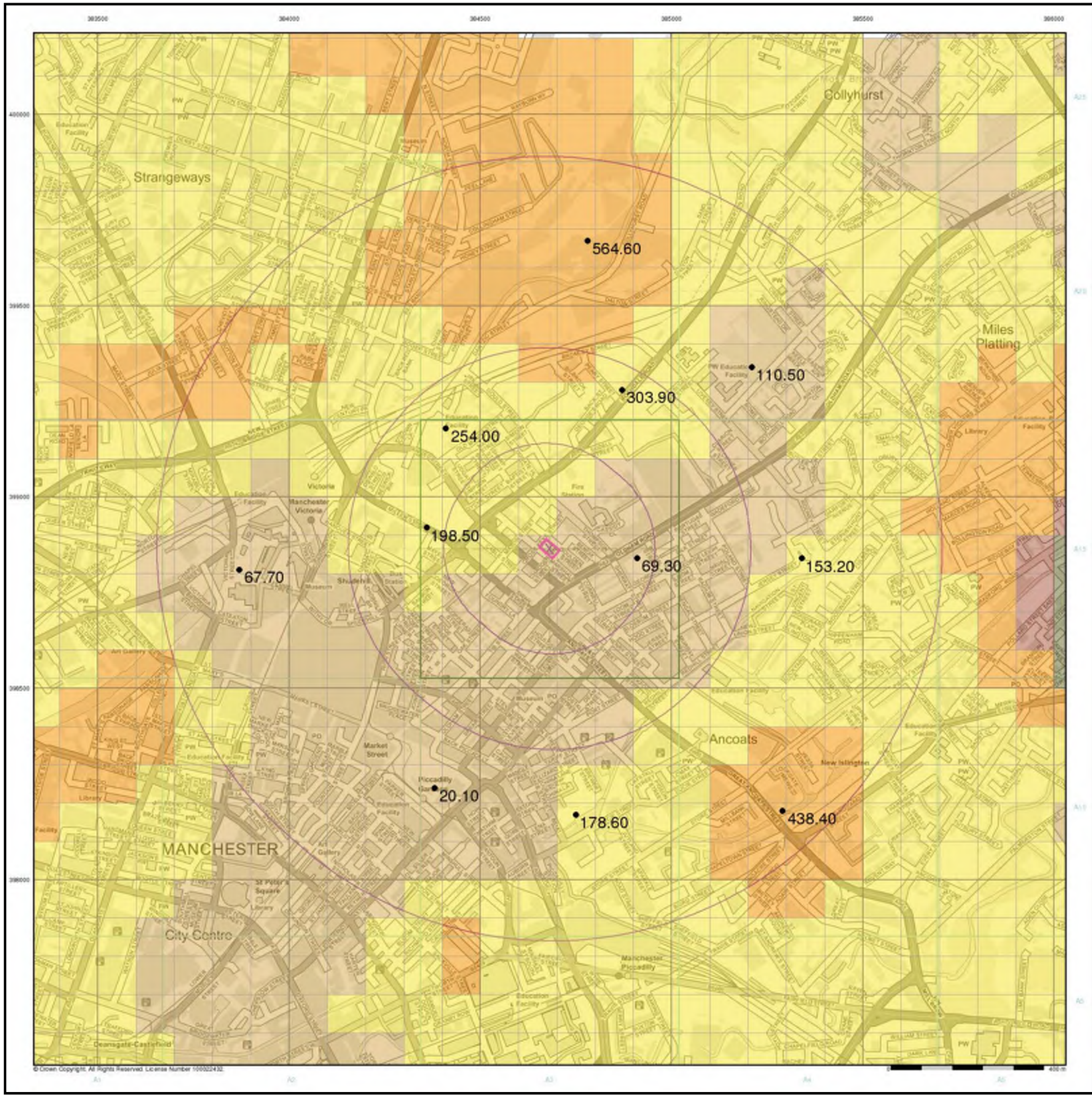

LK GROUP

General

Specified Site
Specified Buffer(s)
Bearing Reference Point

Urban Soil Chemistry Lead

BGS Urban Soil Chemistry Measured Concentration Values (mg/kg)

Lead Concentrations mg/kg

- < 150
- 150 - 300
- 300 - 600
- 600 - 900
- > 900

Urban Soil Chemistry Lead - Slice A

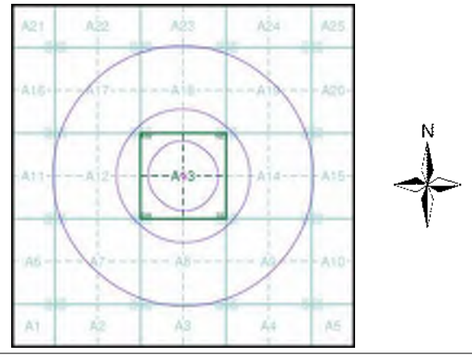

Order Details

Order Details:	285380038_1_1
Customer Ref:	LKC 21 1602
National Grid Reference:	384680, 398860
Slice:	A
Site Area (Ha):	0.13
Search buffer (m):	1000

Site Details

Marshall Street, Manchester, M4 5FU

Landmark INFORMATION GROUP
Tel: 0844 844 9952
Fax: 0844 844 9951
Web: www.envirocheck.co.uk

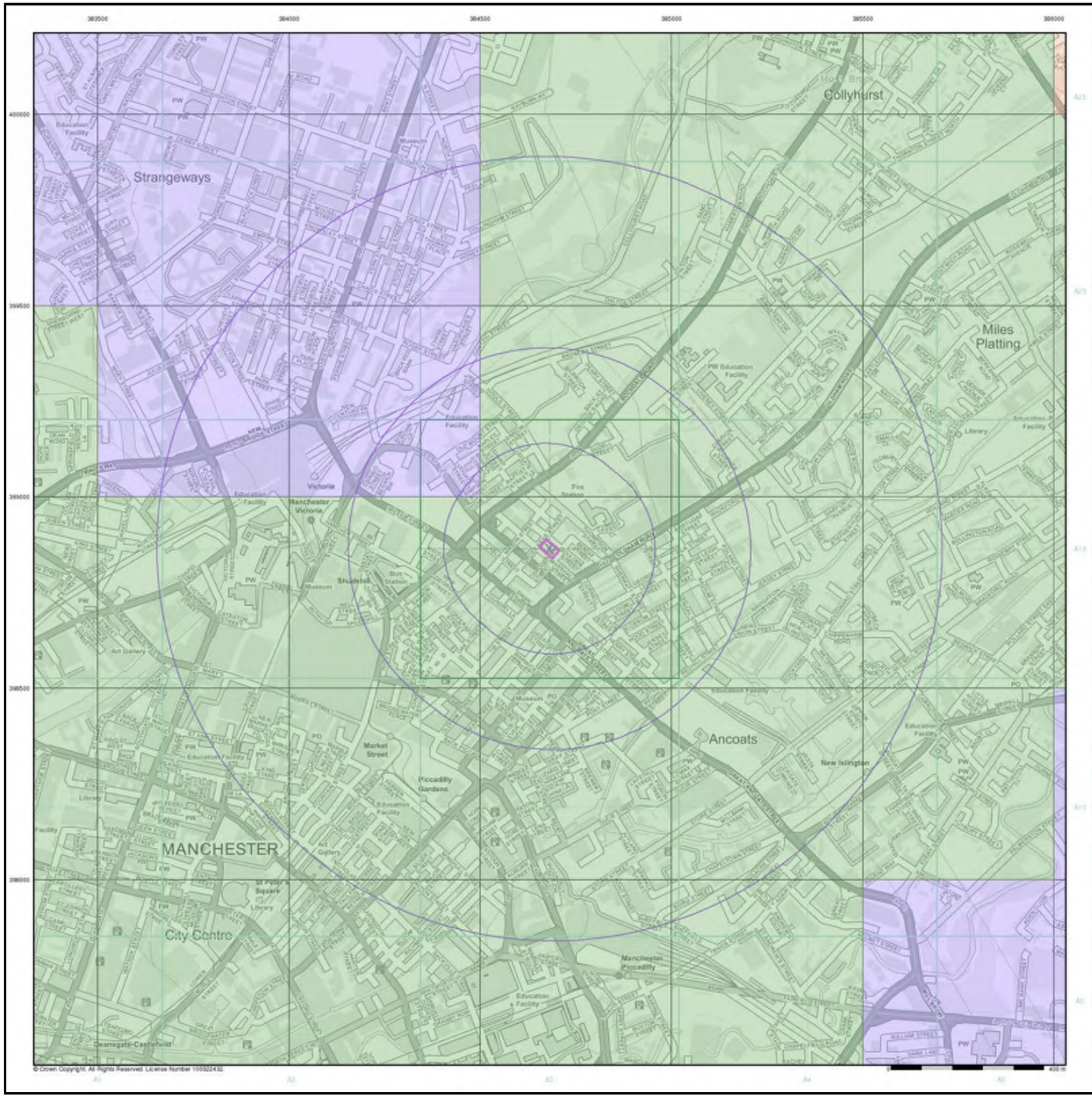

LK GROUP

General

Specified Site | Specified Buffer(s) | X Bearing Reference Point

Estimated Soil Chemistry Lead

Lead Concentrations mg/kg

- <100 mg/kg
- 100 - 200
- 200 - 300
- 300 - 600
- 600 - 1200
- >1200

Estimated Soil Chemistry Lead - Slice A

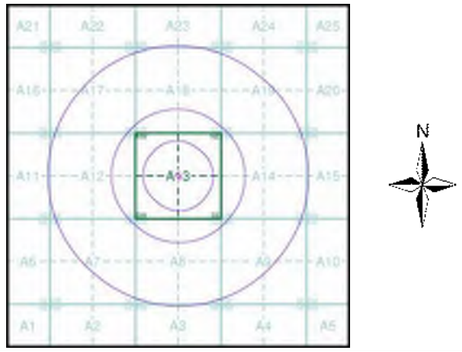

Order Details

Order Details:	285380038_1_1
Customer Ref:	LKC 21 1602
National Grid Reference:	384680, 398860
Slice:	A
Site Area (Ha):	0.13
Search buffer (m):	1000

Site Details

Marshall Street, Manchester, M4 5FU

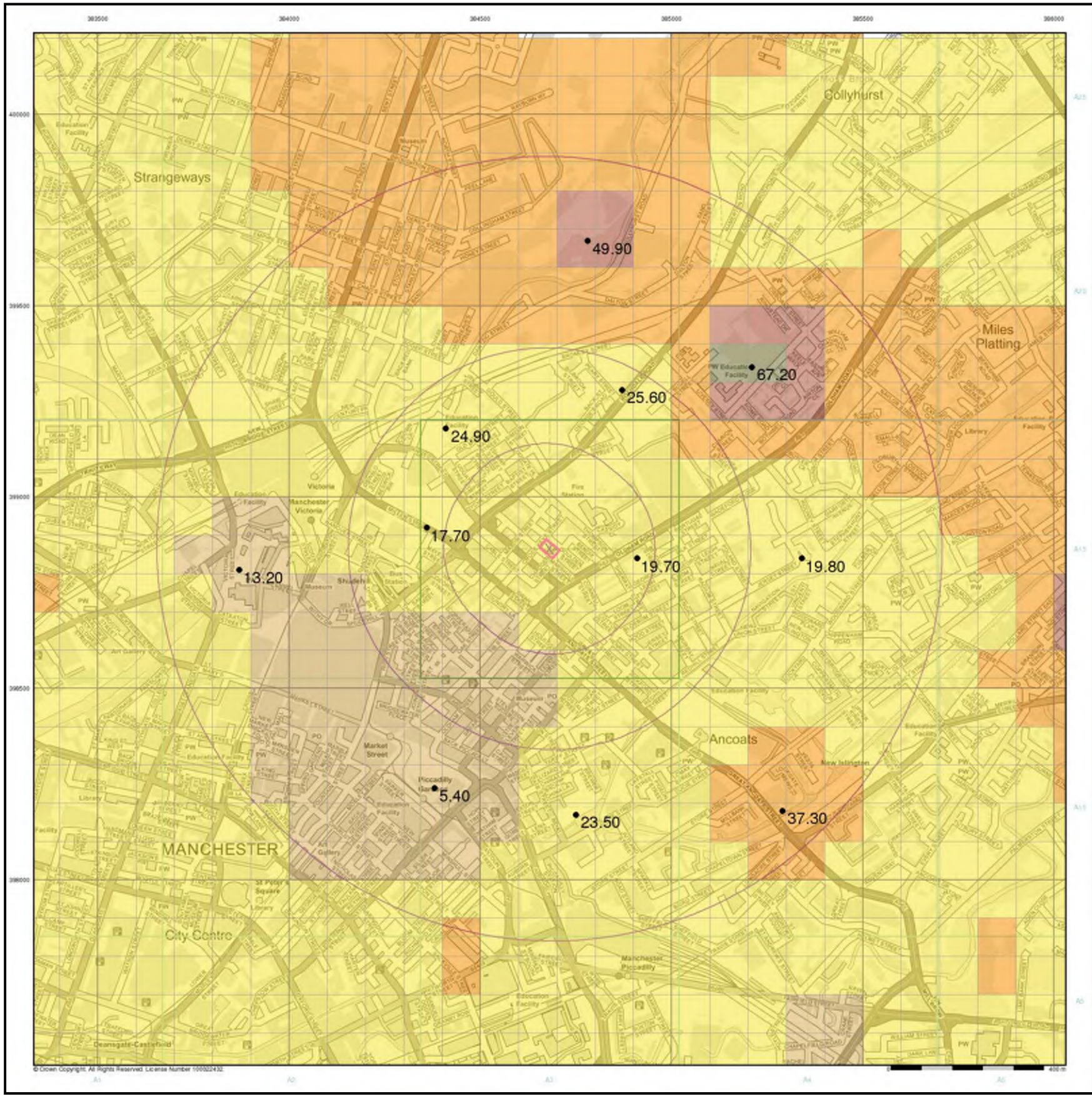

© Crown Copyright. All Rights Reserved. License Number 100022432

LK GROUP

General

Specified Site | Specified Buffer(s) | Bearing Reference Point

Urban Soil Chemistry Nickel

BGS Urban Soil Chemistry Measured Concentration Values (mg/kg)

Nickel Concentrations mg/kg

- < 15
- 15 - 30
- 30 - 45
- 45 - 60
- 60 - 80
- 80 - 100
- > 100

Urban Soil Chemistry Nickel - Slice A

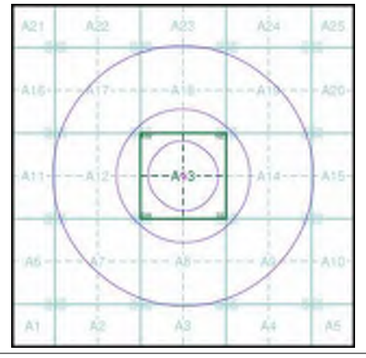

N

Order Details

Order Details:	285380038_1_1
Customer Ref:	LKC 21 1602
National Grid Reference:	384680, 398860
Slice:	A
Site Area (Ha):	0.13
Search buffer (m):	1000

Site Details

Marshall Street, Manchester, M4 5FU

Landmark INFORMATION GROUP
Tel: 0844 844 9952
Fax: 0844 844 9951
Web: www.envirocheck.co.uk

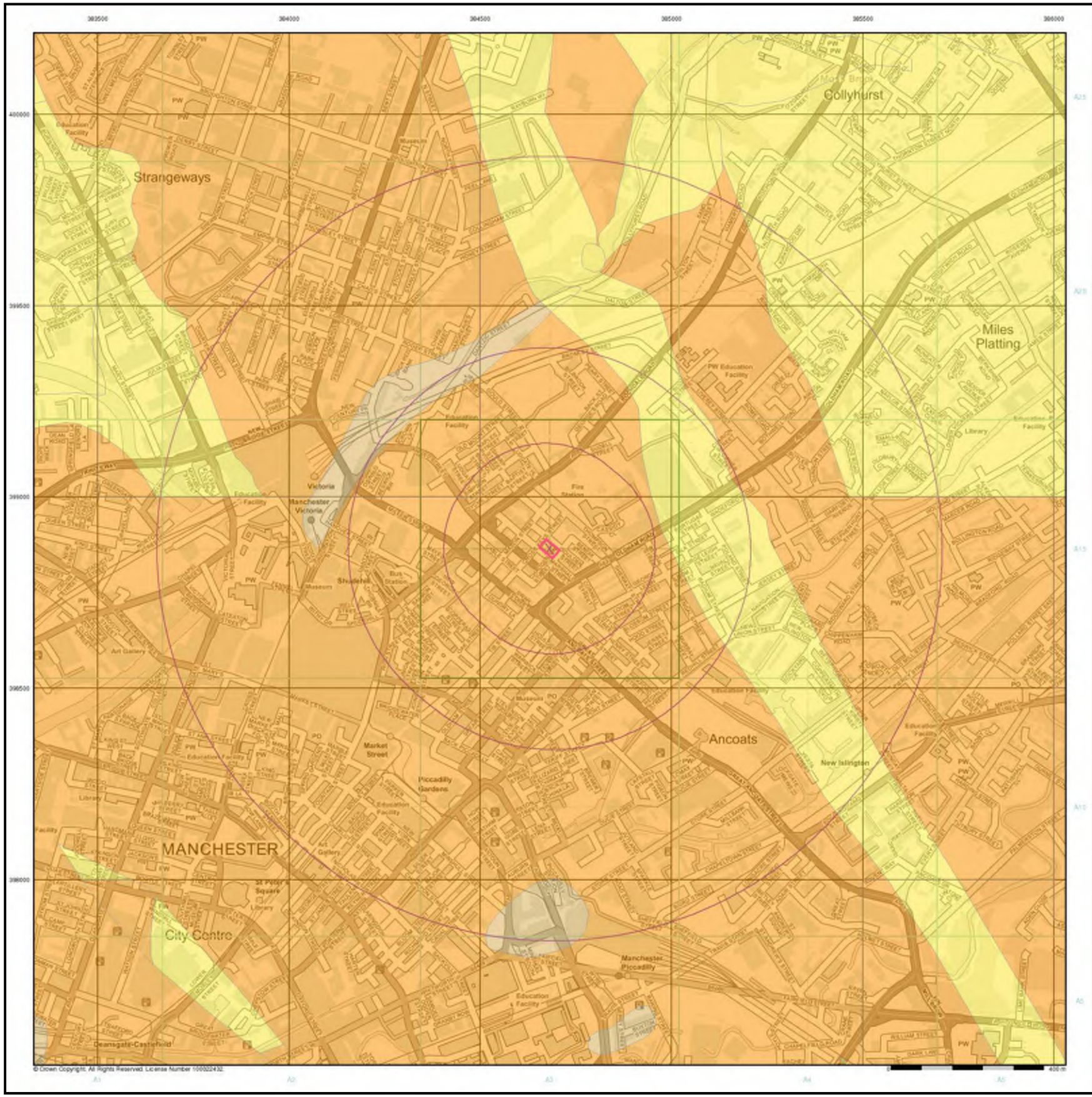

LK GROUP

General

Specified Site | Specified Buffer(s) | Bearing Reference Point

Estimated Soil Chemistry Nickel

Nickel Concentrations mg/kg

- < 15
- 15 - 30
- 30 - 45
- 45 - 60
- 60 - 80
- 80 - 100
- > 100

Estimated Soil Chemistry Nickel - Slice A

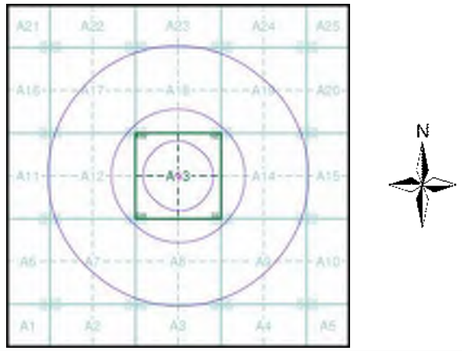

Order Details

Order Details:	285380038_1_1
Customer Ref:	LKC 21 1602
National Grid Reference:	384680, 398860
Slice:	A
Site Area (Ha):	0.13
Search buffer (m):	1000

Site Details

Marshall Street, Manchester, M4 5FU

Appendix C

Historical BGS Boreholes

SJ89NW 6970 9885 1352

GEO – RESEARCH LTD. B/H No. 18

CONTRACT: INNER RING ROAD, SECTION 2, PHASE I
LOCATION: MANCHESTER

SHEET No. 1
No. of sheets 2

CLIENT: MANCHESTER CORPORATION

Ground Level 49.76m

Commenced 4/12/71
Completed 6/12/71

Weather: FINE

Percussion: SPT U D B

Rotary: Cored runs / O/H

CASING: Size 0.150 to 3.040; Size to.

STRATUM. (Scale: 20mm to 1 metre) 1. Thickness	Depth 2.m	Sample No.	Blow Count (N) LL/PL/PI	Legend 5.	M.C % Core Rec. % 6.	Type of Test 7.	Grading % Passing Sieve 75 mm / 40 mm / 20 mm / 10 mm / 5 mm / 2.40 mm / 600 µm / 210 µm / 150 µm / 75 µm 8. Results of any other Tests	TRIAXIAL TEST Bulk Density Kg/m³	Dev. Stress kN/m²	Lat. U.C.T. Pen. Shear kN/m² kN/m² Shear/X° kN/m²	WATER REMARKS 10.
Tarmac, flagstones, cinder and brown CLAY (Fill) (iii) 1.82	1.82										
Firm to hard brown silty CLAY with occasional pebbles (Boulder Clay) (i)	1.98	D1			19.3						
	2.13	U1	40.13.27. (CI)		20.3						
					19.5	TAQ		2080	228	100	
					22.5			2060	255	200	
								2030	167	400 109/0°	
	3.50	D2			19.7						
	3.65	U2	42.19.23. (CI)		20.2			2090	476	100	
					20.2	TAQ		2080	471	200	
					20.1	SO_3 S	0.02	1990	460	400 235/0°	
	5.02	D3			22.0						
	5.18	U3*			19.3			2070	235	100	
					19.7	TAQ		2100	219	200	
					21.8			2060	197	400 109/0°	Damp
	6.40	D4			19.6						
	6.70	U4*			18.1			2060	163	100	
					17.8	TAQ		2120	194	200	
					18.2			2070	180	400 90/0°	
	8.07	D5			18.4						
	8.22	U5*	55.17.38. (CH)		30.1			1910	133	100	
					30.0	TAQ		1890	114	200	
					30.2			1900	105	400 59/0°	
7.18	9.00										

Continued on Sheet 2.

REMARKS:
Trial Pit dug for Services 1.520 x 1.220 x 1.830

* Consolidation Results – see separate sheet.

Sample	Depth m	M.C. % D.W.	S.G.	C. B. R. Air Voids	Type	TOP 0.1	TOP 0.2	BOTTOM 0.1	BOTTOM 0.2	Value	COMPACTION B.S. 1377 No.	Max. Dry Density	Opt. M.C.
U1	2.13		2.65	5%	Static	6	5	5	5				
U2	3.65		2.65	4%	Static	6	5	4	3				

For other symbols used see overleaf

Copyright Reserved

SJ89NW 1352

GEO – RESEARCH LTD. B/H No. 18

CONTRACT	INNER RING ROAD, SECTION 2, PHASE 1	SHEET No.	2
LOCATION	MANCHESTER	No. of sheets	2
CLIENT	MANCHESTER CORPORATION	Ground Level	49.76m
Weather	FINE	Commenced	4/12/71
		Completed	6/12/71

Percussion: SPT U D B

CASING: Size 0.150 to 3.040; Size to.

Rotary: Cored runs; O/H

STRATUM. (Scale: 20mm to 1 metre) 1. Thickness	Depth 2. m	Sample No.	Blow Count (N) LL/PL/PI	5. Legend	M.C % Core Rec. % 6.	Type of Test 7.	Grading % Passing Sieve 75 mm / 40 mm / 20 mm / 10 mm / 5 mm / 2.40 mm / 600 µm / 210 µm / 150 µm / 75 µm 8. Results of any other Tests	TRIAXIAL TEST Bulk Density Kg/m³	Dev. Stress kN/m²	Lat. U.C.Y. Pres. Stren. kN/m² kN/m² Shear/K² kN/m²	WATER REMARKS 10.
Firm to hard brown silty CLAY with occasional pebbles (Boulder Clay) (1)	9.00										
	9.60	D6			16.3	SO3	0.03				
	9.75	U6			16.2			2160	330	100	
					15.8	TAQ		2160	385	200	
					15.6			2150	379	400 162/0°	Damp
	11.27	D7			15.8						
	11.58	U7			15.9			2130	277	100	
					16.5	TAQ		2140	366	200	
3.03	12.03				16.2			2170	385	400 171/0° 110/8°	Water Table Not Established
			BOREHOLE		COMPLETE						

REMARKS:

Sample	Depth	M.C. % D.W.		C. B. R. Air Voids	Type	TOP 0.1	TOP 0.2	BOTTOM 0.1	BOTTOM 0.2	Value	COMPACTION B.S. 1377 No.	Max. Dry Density	Optm. M.C.

Copyright Reserved

Appendix D

Zetica UXO Unexploded Bomb Risk Map and Pre-Desk Study Assessment

UNEXPLODED BOMB RISK MAP

zeticauxo

SITE LOCATION

Location: M4 5WD,
Map Centre: 384683,398852

LEGEND

- **High:** Areas indicated as having a bombing density of 50 bombs per 1000acre or higher.
- **Moderate:** Areas indicated as having a bombing density of 15 to 49 bombs per 1000acre.
- **Low:** Areas indicated as having 15 bombs per 1000acre or less.

miltary | **industry** | **UXO find**
transport | **dock** | **Luftwaffe targets**
utilities | **Bombing decoy** | **other**

How to use your Unexploded Bomb (UXB) risk map?

The map indicates the potential for Unexploded Bombs (UXB) to be present as a result of World War Two (WWII) bombing.

You can incorporate the map into your preliminary risk assessment* for potential Unexploded Ordnance (UXO) for a site. Using this map, you can make an informed decision as to whether more in-depth detailed risk assessment* is necessary.

What do I do if my site is in a moderate or high risk area?

Generally, we recommend that a detailed UXO desk study and risk assessment is undertaken for sites in a moderate or high UXB risk area.

Similarly, if your site is near to a designated Luftwaffe target or bombing decoy then additional detailed research is recommended.

More often than not, this further detailed research will conclude that the potential for a significant UXO hazard to be present on your site is actually low.

Never plan site work or undertake a risk assessment using these maps alone. More detail is required, particularly where there may be a source of UXO from other military operations which are not reflected on these maps.

If my site is in a low risk area, do I need to do anything?

If both the map and other research confirms that there is a low potential for UXO to be present on your site then, subject to your own comfort and risk tolerance, works can proceed with no special precautions.

A low risk really means that there is no greater probability of encountering UXO than anywhere else in the UK.

If you are unsure whether other sources of UXO may be present, you can ask for one of our **pre-desk study assessments (PDSA)**

If I have any questions, who do I contact?

tel: **+44 (0) 1993 886682**

email: **uxo@zetica.com**

web: **www.zeticauxo.com**

The information in this UXB risk map is derived from a number of sources and should be used in conjunction with the accompanying notes on our website: **(https://zeticauxo.com/downloads-and-resources/risk-maps/)**

Zetica cannot guarantee the accuracy or completeness of the information or data used and cannot accept any liability for any use of the maps. These maps can be used as part of a technical report or similar publication, subject to acknowledgment. The copyright remains with Zetica Ltd.

It is important to note that this map is not a UXO risk assessment and should not be reported as such when reproduced.

*Preliminary and detailed UXO risk assessments are advocated as good practice by industry guidance such as CIRIA C681 'Unexploded Ordnance (UXO), a guide for the construction industry'.

Pre-Desk Study Assessment

Site:	Land at Marshall Street, Manchester, Greater Manchester
Client:	The LK Group
Contact:	Ella McLeod
Date:	7th October 2021

Pre-WWI Military Activity on or Affecting the Site	None identified.
WWI Military Activity on or Affecting the Site	None identified.
WWI Strategic Targets (within 5km of Site)	The following strategic targets were located in the vicinity of the Site: ■ Transport infrastructure and public utilities. ■ Industries important to the war effort, including munitions factories, metal and engineering works. ■ Royal Flying Corps (RFC) Alexandra Park. ■ Military barracks. ■ Anti-Aircraft (AA) guns.
WWI Bombing	None identified on the Site.
Interwar Military Activity on or Affecting the Site	None identified.
WWII Military Activity on or Affecting the Site	None identified.
WWII Strategic Targets (within 5km of Site)	The following strategic targets were located in the vicinity of the Site: ■ Transport infrastructure and public utilities. ■ Industries important to the war effort, including munitions factories, metal and engineering works. ■ Military barracks. ■ AA and anti-invasion defences.
WWII Bombing Decoys (within 5km of Site)	None.
WWII Bombing	During WWII the Site was located in the County Borough (CB) of Manchester, which officially recorded 737No. High Explosive (HE) bombs with a bombing density of 27 bombs per 405 hectares (ha). The Manchester area was heavily bombed between the 22nd and 24th December 1940 (the 'Manchester Blitz'). Over 400No. HE bombs and more than 30,000 Incendiary Bombs (IBs) fell across the region. Bombing was concentrated on Manchester city centre, within the vicinity of the Site. Readily available records have been found to indicate that several HE bombs fell in close proximity to the Site.
Post-WWII Military Activity on or Affecting the Site	None identified.
Recommendation	It is recommended that a detailed desk study is commissioned to assess, and potentially zone, the Unexploded Ordnance (UXO) hazard level on the Site.
Further information	For information about Zetica's detailed UXO desk studies and other UXO services, please visit our website: www.zeticauxo.com. Details and downloadable resources covering the most common sources of UXO hazard affecting sites in the UK can be found **here**. If you have any further queries, please don't hesitate to get in contact with us at uxo@zetica.com or 01993 886 682.

This summary is based on a cursory review of readily available records. Caution is advised if you plan to action work based on this summary.

It should be noted that where a potentially significant source of UXO hazard has been identified on the Site, the requirement for a detailed desk study and risk assessment has been confirmed and no further research will be undertaken at this stage. It is possible that further in-depth research as part of a detailed UXO desk study and risk assessment may identify other potential sources of UXO hazard on the Site

Appendix E

Risk Evaluation

Risk Evaluation

The method for risk evaluation is a qualitative method of interpreting the output from the risk estimation stage of the assessment, based on CIRIA 552[13]. It involves the classification of the:

- Magnitude of the potential consequence (severity) of the risk occurring (Table A).
- Magnitude if the probability (likelihood) of the risk occurring (Table B).

Consequence (Severity)		
Classification	**Definition**	**Example**
Severe	- Short term (acute) risk to human health likely to results in 'significant harm' as defined by the Environment Protection Act 1990, Part IIA. - Short term risk of pollution (note: Water Resources Act contains no scope for considering significance of pollution) of sensitive water resource. - Catastrophic damage to buildings/properties. - A short term risk to a particular ecosystem, or organism forming part of such ecosystem (note: the definition of ecological systems within the Draft Circular on Contaminated Land, DETR, 2000).	- High concentrations of cyanide on the surface of an informal recreation area. - Major spillage of contaminants from site into controlled waters. - Explosion, causing building collapse (can also equate to short term human health risk if buildings are occupied).
Medium	- Chronic damage to Human Health ('significant harm' as defined in DETR, 2000). - Pollution of sensitive water resources (note Water Resources Act contains no scope for considering significance of pollution). - A significant change in a particular ecosystem, or organism forming part of such ecosystem.	- Concentrations of a contaminant from site exceed generic, or site specific assessment criteria. - Leaching of contaminants from a site to a major or minor aquifer (Principal and Secondary). - Death of a species within a designated nature reserve.
Mild	- Pollution of non-sensitive water resources. - Significant damage to crops, buildings, structures and services ('significant harm' as defined in DETR, 2000). - Damage to sensitive buildings / structures / services or the environment.	- Pollution of non-classified groundwater. - Damage to building rendering it unsafe to occupy (e.g. foundation damage resulting in instability).
Minor	- Harm, although not necessarily significant harm, which may result in a financial loss, or expenditure to resolve. - Non-permanent health effects to human health (easily prevented by means such as personal protective clothing etc.). - Easily repairable damage to buildings, structures and services.	- The presence of contaminants at such concentrations that protective equipment is required during site works. - The loss of plants in a landscaping scheme. - Discoloration of concrete.

Table A: Classification of consequence.

Probability (Likelihood)	
Classification	**Definition**
High likelihood	- There is a pollutant linkage and an event that either appears very likely in the short term and almost inevitable over the long term, or there is evidence at the receptor of harm or pollution.
Likely	- There is a pollutant linkage and all the elements are present and in the right place, which means that it is probable that an event will occur. - Circumstances are such that an event is not inevitable, but possible in the short term and likely over the long term.
Low likelihood	- There is a pollutant linkage and circumstances are possible under which an event could occur. - However it is by no means certain that even over a longer period such event would take place, and is less likely in the shorter term.
Unlikely	- There is a pollutant linkage but circumstances are such that it is improbable that an event would occur in the very long term.

Table B: Classification of probability.

[13] CIRIA (2001). "Contaminated Land Risk Assessment: A Guide to Good Practice". C552.

These classifications are then compared to indicate the risk presented by each pollutant linkage (Table C). It is important that this classification is only applied where there is a possibility (which can range from high likelihood to unlikely) of a pollutant linkage existing.

		Consequence			
		Severe	**Medium**	**Mild**	**Minor**
Probability	**High likelihood**	Very High Risk	High Risk	Moderate Risk	Moderate / Low Risk
	Likely	High Risk	Moderate Risk	Moderate / Low Risk	Low Risk
	Low likelihood	Moderate Risk	Moderate / Low Risk	Low Risk	Very Low Risk
	Unlikely	Moderate / Low Risk	Low Risk	Very Low Risk	Very Low Risk

Table C: Comparison of consequence against probability.

Once the risk has been determined the corresponding action can be assessed (Table D).

Risk	Action Required
Very High Risk	- There is a high probability that severe harm could arise to a designated receptor from an identified hazard, OR, there is evidence that sever harm to a designated receptor is currently happening. - This risk, if realised, is likely to results in a substantial liability. - Urgent investigation (if not already undertaken) and remediation are likely to be required.
High Risk	- Harm is likely to arise to a designated receptor from an identified hazard. - Realisation of the risk is likely to present a substantial liability. - Urgent investigation (if not undertaken already) is required and remedial works may be necessary in the short term and are likely over the longer term.
Moderate Risk	- It is possible that harm could arise to a designated receptor from an identified hazard. However, it is either relatively unlikely that any such harm would be severe, or if any harm were to occur it is more likely that the harm would be relatively mild. - Investigation (if not already undertaken) is normally required to clarify the risk and to determine the potential liability. Some remedial works may be required in the longer term.
Low Risk	- It is possible that harm could arise to a designated receptor from an identified hazard, but it is likely that this harm, if realised, would at worst normally be mild.
Very Low Risk	- There is a low possibility that harm could arise to a receptor. In the event of such harm being realised it is not likely to be severe.

Table D: Description of the classification and likely action required.

Where LKC identified a low to very low risk either limited intrusive investigation work, a watching brief (during construction work) or no investigation work will be recommended. This will be dependent on the nature of the site and the proposed development.

Where the risk falls into the moderate/low risk, LKC will undertake an assessment to establish what category the pollutant linkage will fall into (i.e. moderate or low risk will be chosen).

Where LKC identifies a moderate or higher risk intrusive work or precautionary remedial measures will be recommended.

Based across the UK with offices in Manchester, London, Liverpool and Glasgow.

Manchester (Head Office)
Unit 29,
Eton Business Park
Eton Hill Rd, Radcliffe
M26 2ZS

t: 0161 763 7200
e: info@thelkgroup.com

London
Brooklands Business Park
Wellington Way
Weybridge
KT13 0TT

t: 01932 871872
e: info@thelkgroup.com

Glasgow
Wright Business Centre
1 Lonmay Road
Glasgow
G33 4EL

t: 0141 773 6269
e: info@thelkgroup.com

Liverpool
The Corn Exchange
Fenwick Street
Liverpool
L2 7QL

t: 0151 235 8716
e: info@thelkgroup.com

LK GROUP

- Geotechnical
- Contaminated Land
- Flood Risk and Drainage
- Asbestos
- Invasive Species
- Land Remediation
- Project Management
- Land Drilling