SITE LOCATION PLAN SCALE 1:1250

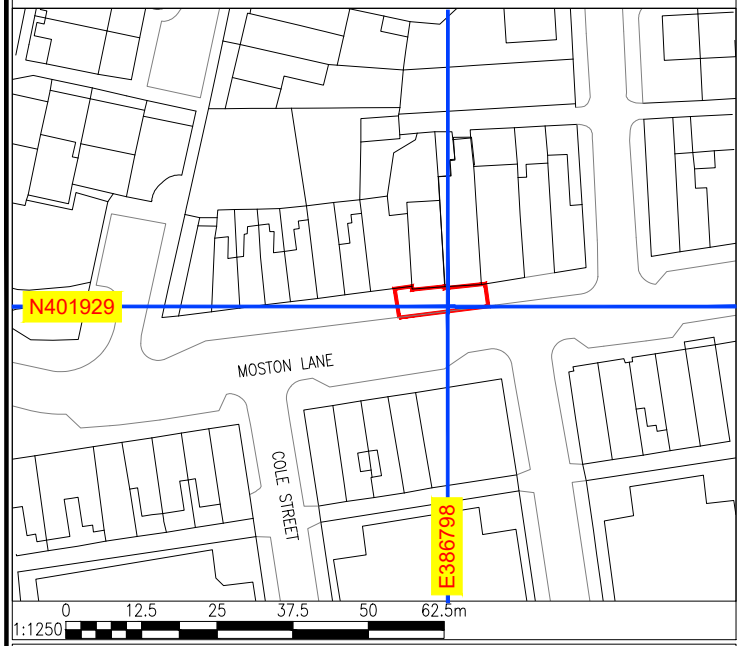

LOCATION PLAN SCALE 1:50000

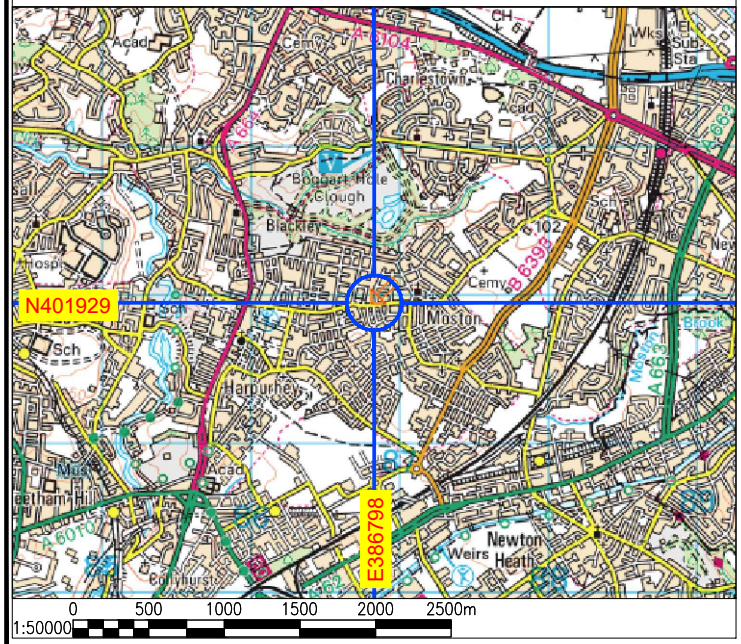

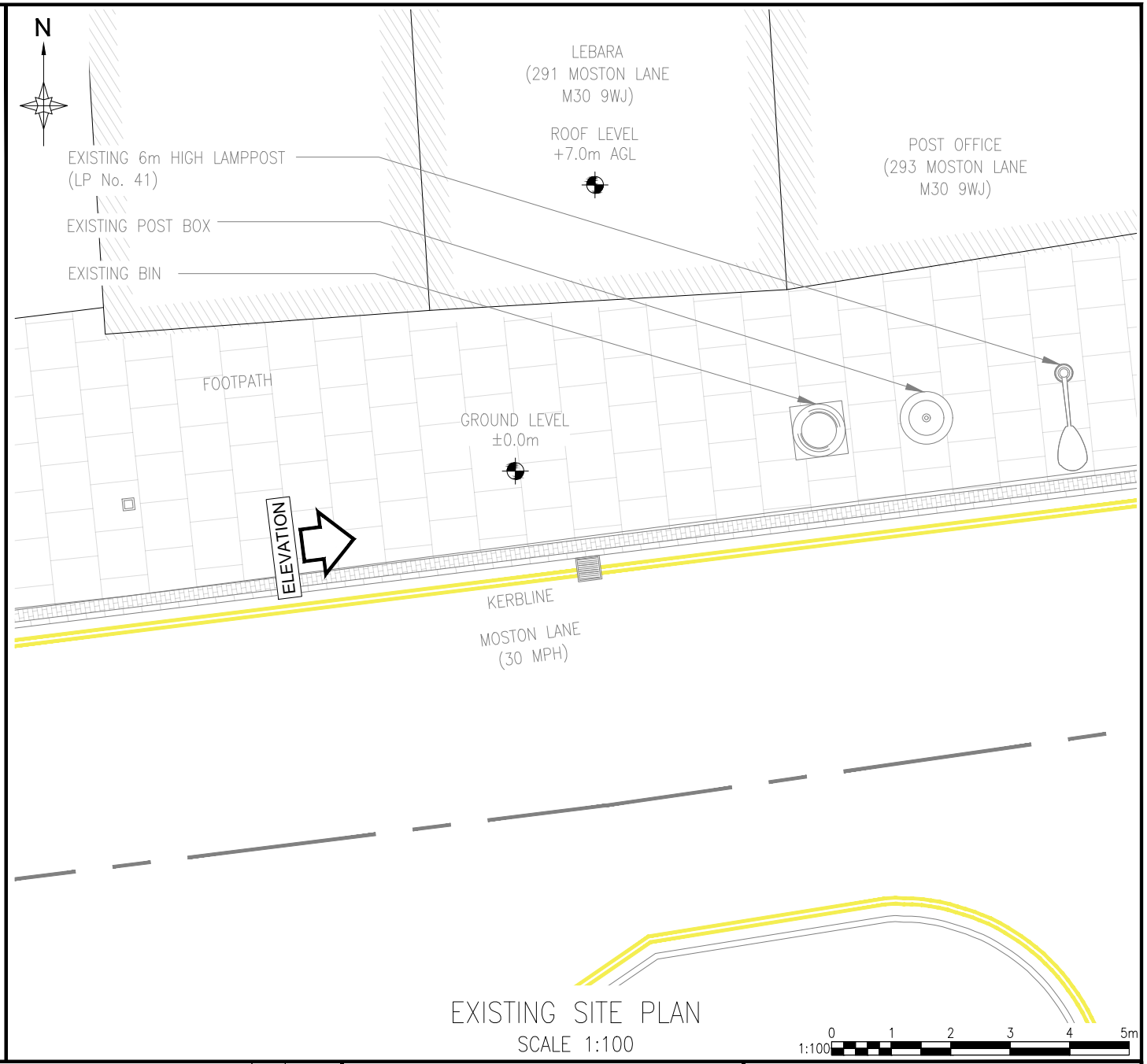

EXISTING SITE PLAN
SCALE 1:100

REV	DESCRIPTION	BY	DATE
A	ISSUED FOR APPROVAL	SM	10.03.025

SCALE AS SHOW WHEN PRINTED AT A4	DRAWN	SM	CHECKED	DCC	ALL DIMENSIONS IN METRES U.N.O
	DATE	10.03.025	DATE	10.03.025	

LOCATION PLAN - Digital Mapping Solutions from Dotted Eyes.

SITE BLOCK PLAN - Digital Mapping Solutions from Promap

DRAWING TITLE
STREET HUB
MST- 101 - 293 MOSTON LANE
001 - EXISTING SITE PLAN

SITE ADDRESS
293 MOSTON LANE
MANCHESTER
M40 9WJ

REV A

SITE LOCATION PLAN SCALE 1:1250

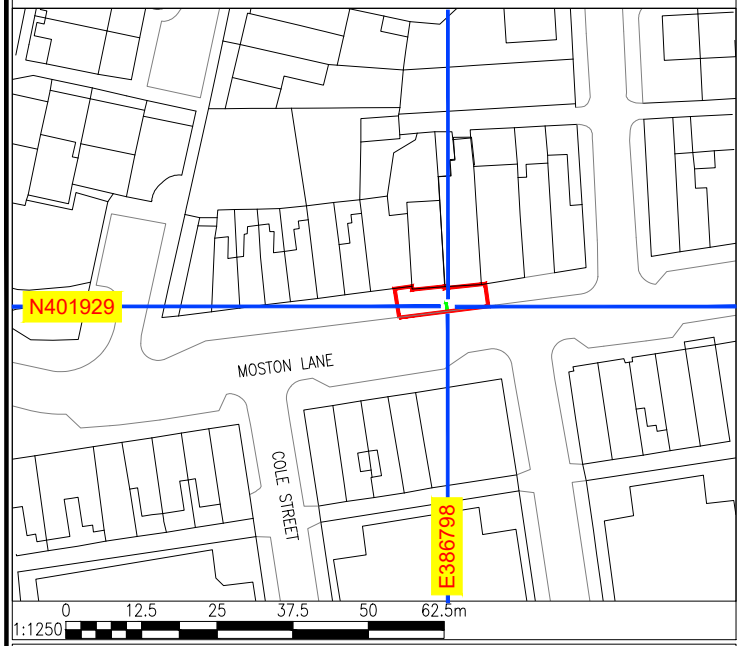

LOCATION PLAN SCALE 1:50000

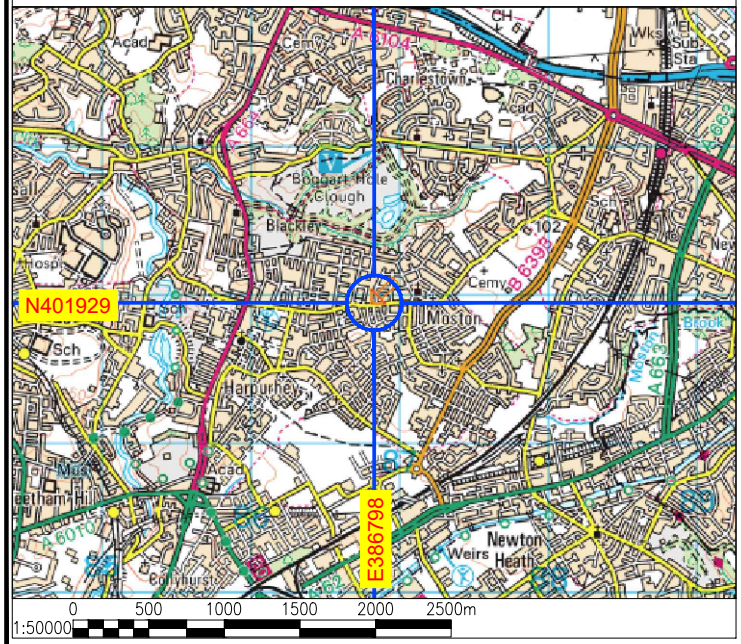

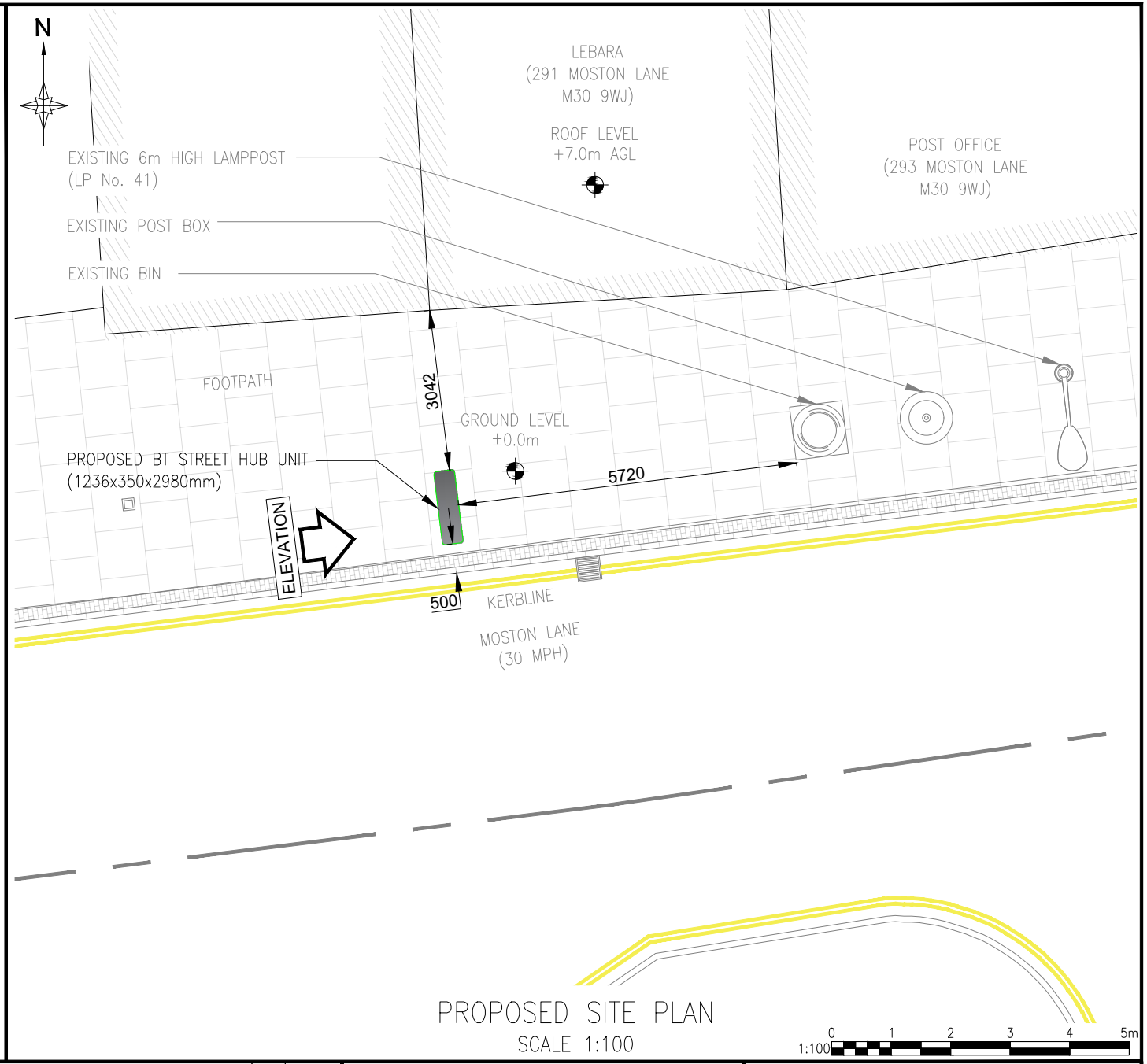

REV	DESCRIPTION	BY	DATE
A	ISSUED FOR APPROVAL	SM	10.03.025

SCALE AS SHOW WHEN PRINTED AT A4	DRAWN	SM	CHECKED	DCC	ALL DIMENSIONS IN METRES U.N.O
	DATE	10.03.025	DATE	10.03.025	

LOCATION PLAN - Digital Mapping Solutions from Dotted Eyes.

SITE BLOCK PLAN - Digital Mapping Solutions from Promap

DRAWING TITLE

STREET HUB
MST- 101 - 293 MOSTON LANE
002 - PROPOSED SITE PLAN

SITE ADDRESS

293 MOSTON LANE
MANCHESTER
M40 9WJ

REV A

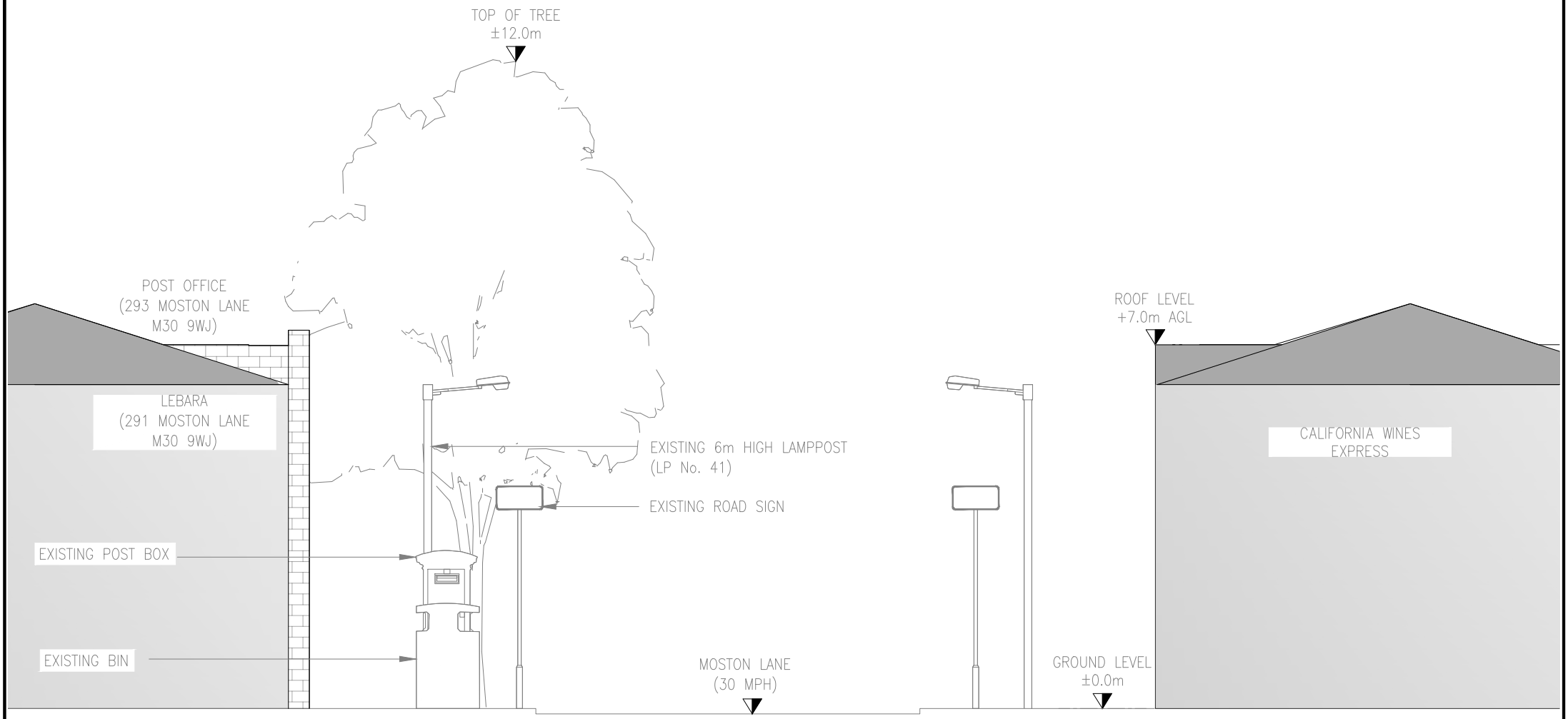

EXISTING SITE ELEVATION

SCALE 1:100

0 1 2 3 4 5m
1:100

REV	DESCRIPTION	BY	DATE
A	ISSUED FOR APPROVAL	SM	10.03.025

SCALE AS SHOW WHEN PRINTED AT A4	DRAWN	SM	CHECKED	DCC	ALL DIMENSIONS IN METRES U.N.O
	DATE	10.03.025	DATE	10.03.025	

LOCATION PLAN - Digital Mapping Solutions from Dotted Eyes.

SITE BLOCK PLAN - Digital Mapping Solutions from Promap

DRAWING TITLE
STREET HUB
MST- 101 - 293 MOSTON LANE
003 - EXISTING SITE ELEVATION

SITE ADDRESS
293 MOSTON LANE
MANCHESTER
M40 9WJ

REV A

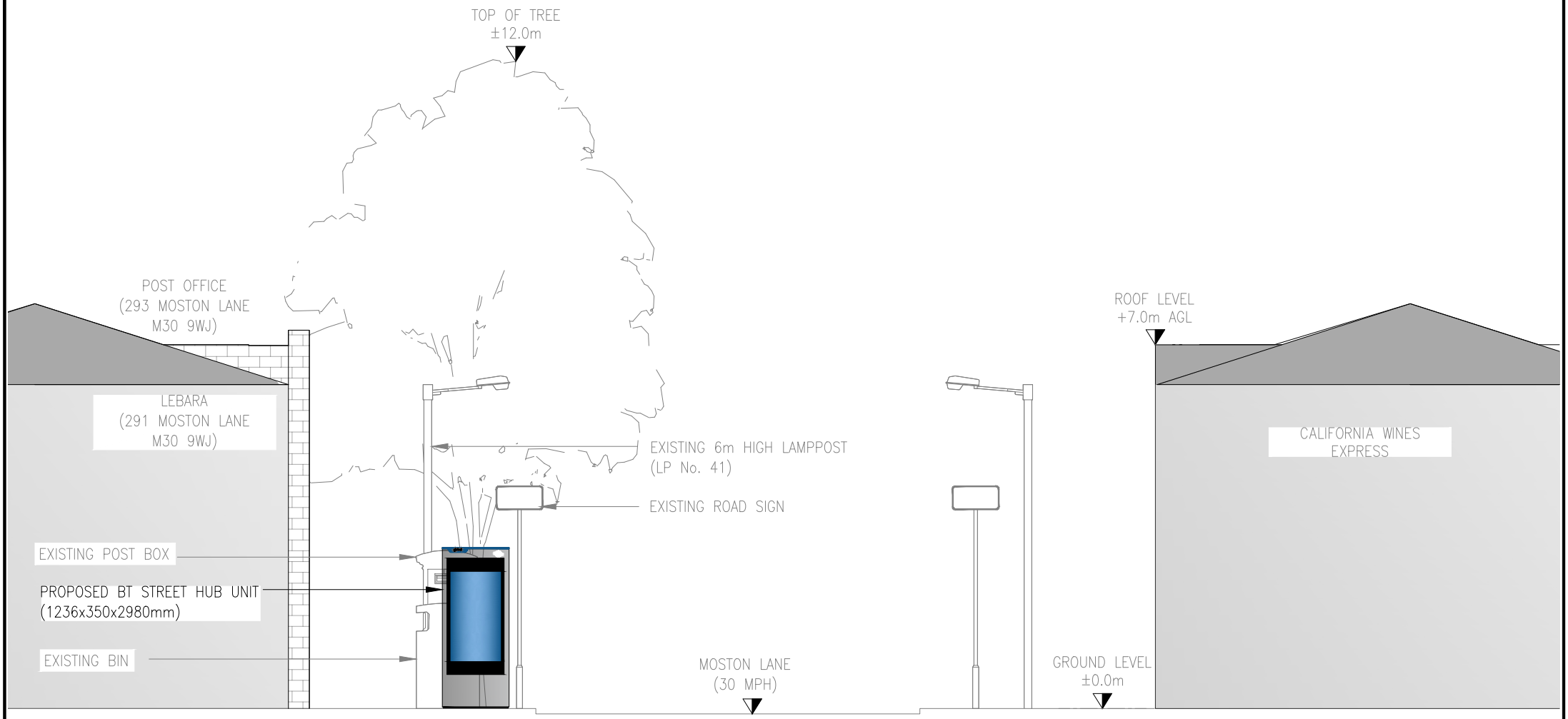

PROPOSED SITE ELEVATION

SCALE 1:100

1:100 0 1 2 3 4 5m

REV	DESCRIPTION	BY	DATE
A	ISSUED FOR APPROVAL	SM	10.03.025

SCALE AS SHOW WHEN PRINTED AT A4	DRAWN	SM	CHECKED	DCC	ALL DIMENSIONS IN METRES U.N.O
	DATE	10.03.025	DATE	10.03.025	

LOCATION PLAN - Digital Mapping Solutions from Dotted Eyes.

SITE BLOCK PLAN - Digital Mapping Solutions from Promap

DRAWING TITLE

STREET HUB
MST- 101 - 293 MOSTON LANE
004 - PROPOSED SITE ELEVATION

SITE ADDRESS

293 MOSTON LANE
MANCHESTER
M40 9WJ

REV A