SITE LOCATION PLAN SCALE 1:1250

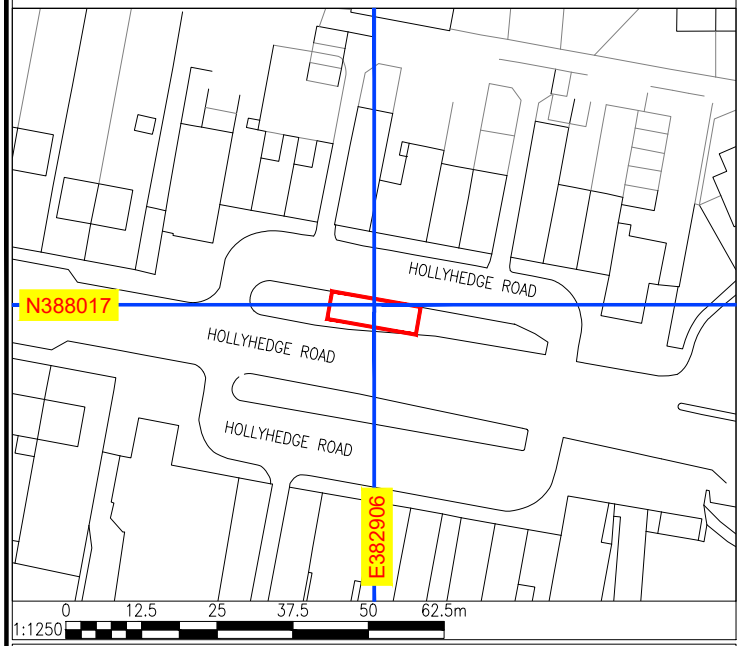

LOCATION PLAN SCALE 1:50000

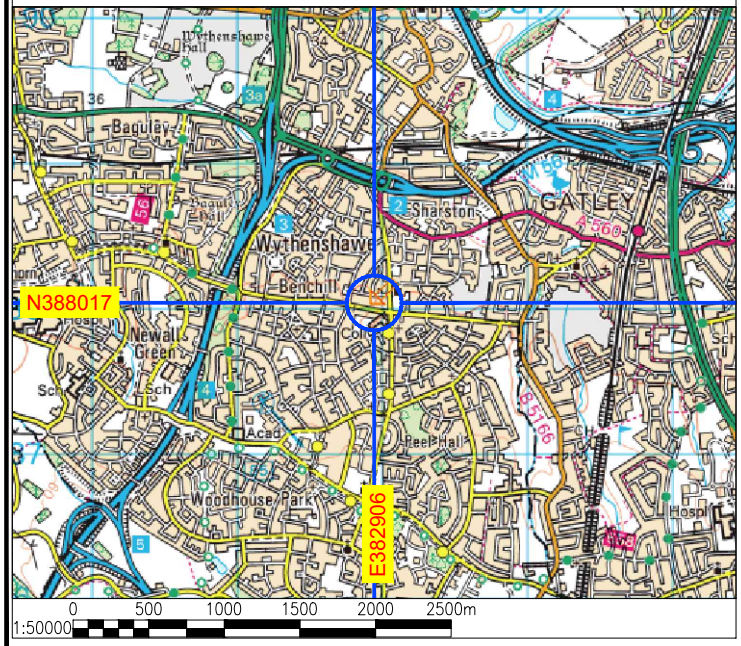

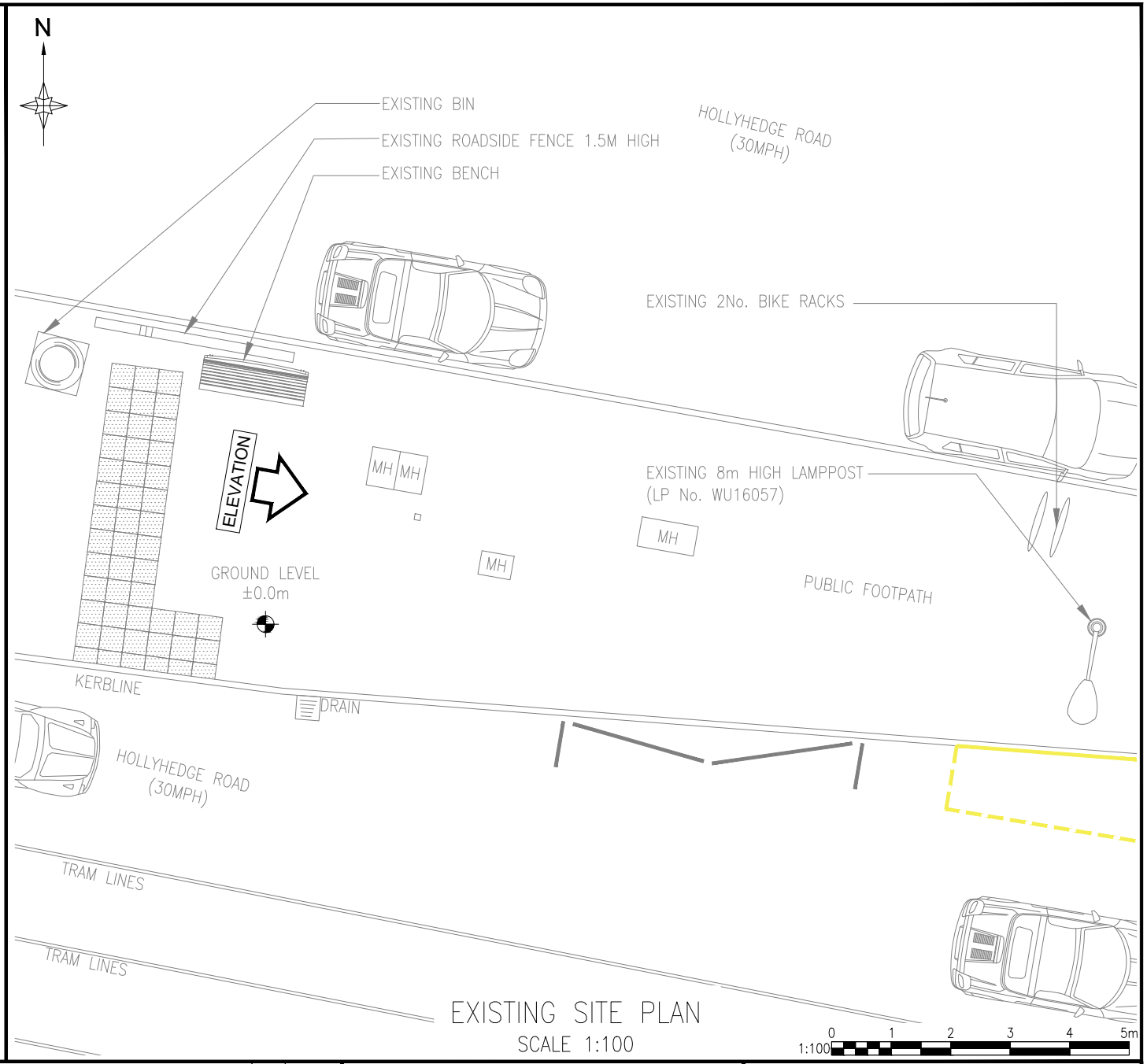

EXISTING SITE PLAN
SCALE 1:100

REV	DESCRIPTION	BY	DATE
A	ISSUED FOR APPROVAL	DRW	17.03.25

SCALE AS SHOW WHEN PRINTED AT A4	DRAWN	DRW	CHECKED	DCC	ALL DIMENSIONS IN METRES U.N.O
	DATE	17.03.25	DATE	17.03.25	

LOCATION PLAN - Digital Mapping Solutions from Dotted Eyes.

SITE BLOCK PLAN - Digital Mapping Solutions from Promap

DRAWING TITLE
STREET HUB
WYS 101 - B
001 - EXISTING SITE PLAN

SITE ADDRESS
187 HOLLYHEDGE ROAD
WYTHENSHAWE
M22 8UE
MANCHESTER

REV A

SITE LOCATION PLAN SCALE 1:1250

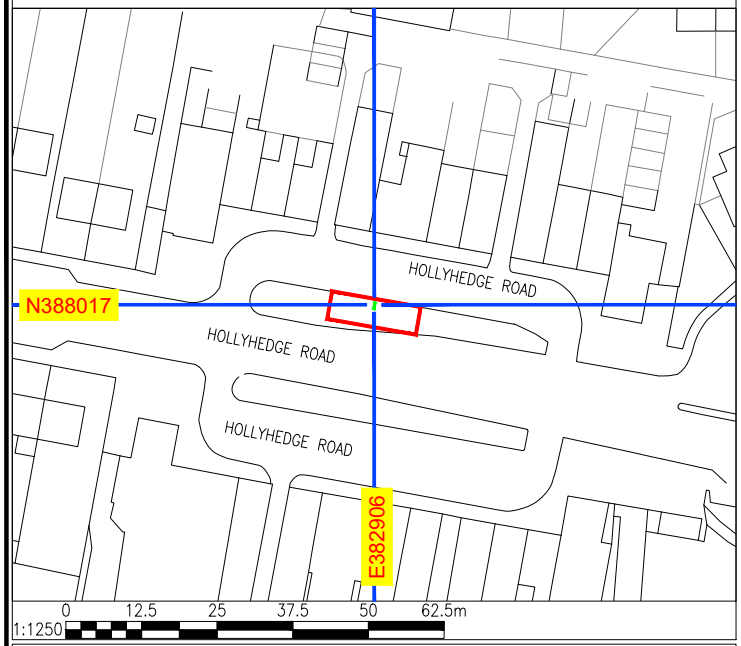

LOCATION PLAN SCALE 1:50000

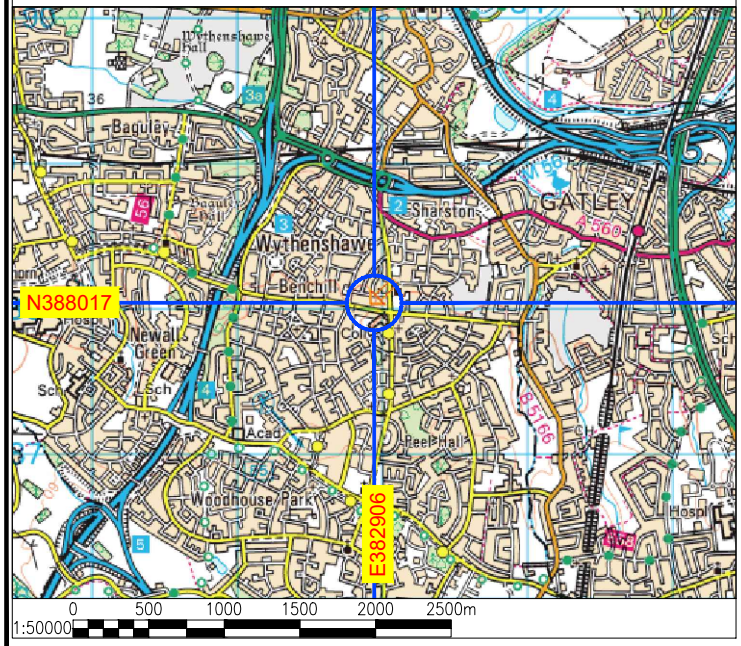

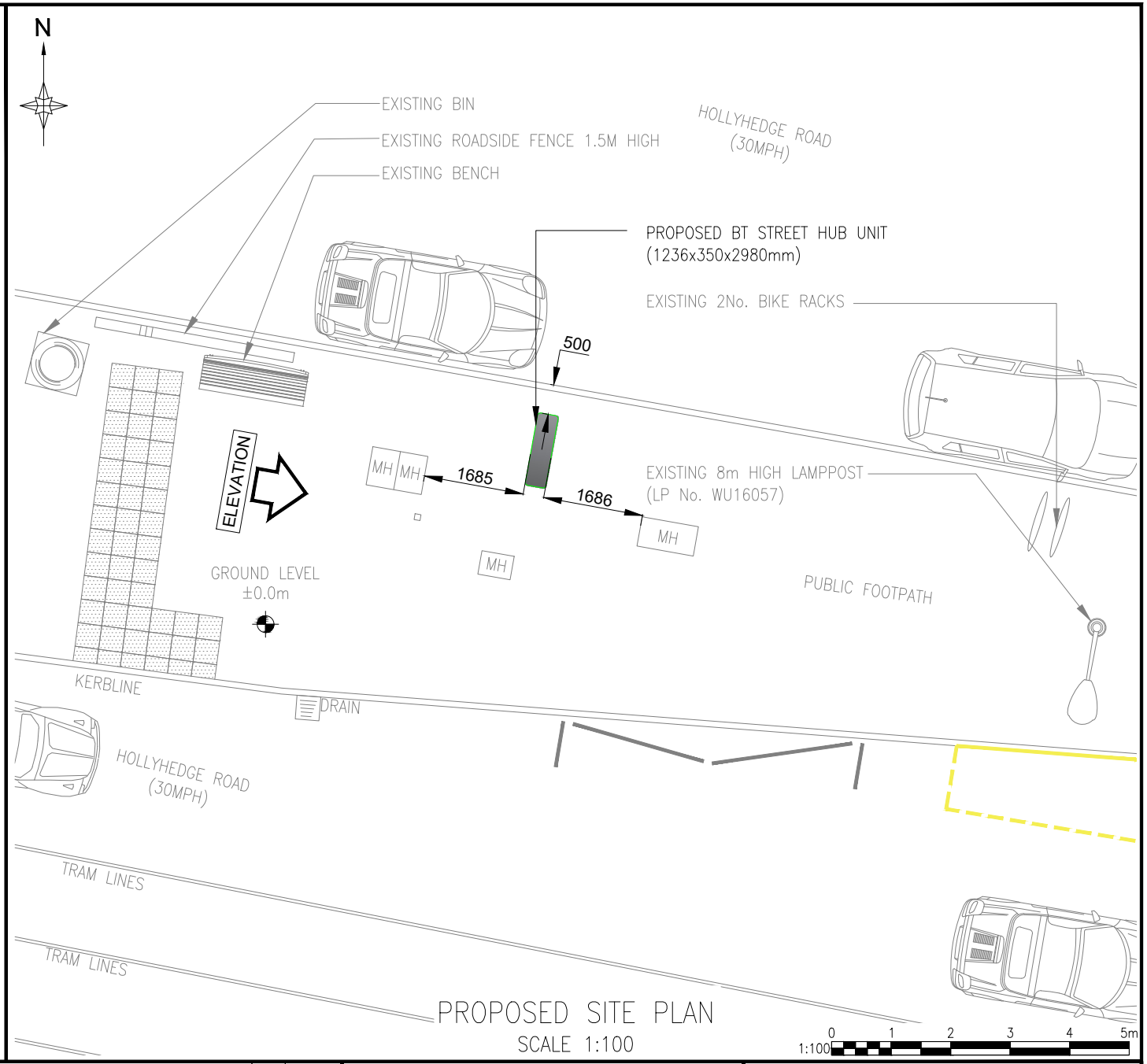

REV	DESCRIPTION	BY	DATE
A	ISSUED FOR APPROVAL	DRW	17.03.25

SCALE AS SHOW WHEN PRINTED AT A4	DRAWN	DRW	CHECKED	DCC	ALL DIMENSIONS IN METRES U.N.O
	DATE	17.03.25	DATE	17.03.25	

LOCATION PLAN - Digital Mapping Solutions from Dotted Eyes.

SITE BLOCK PLAN - Digital Mapping Solutions from Promap

DRAWING TITLE
STREET HUB
WYS 101 - B
002 - PROPOSED SITE PLAN

SITE ADDRESS
187 HOLLYHEDGE ROAD
WYTHENSHAWE
M22 8UE
MANCHESTER

REV A

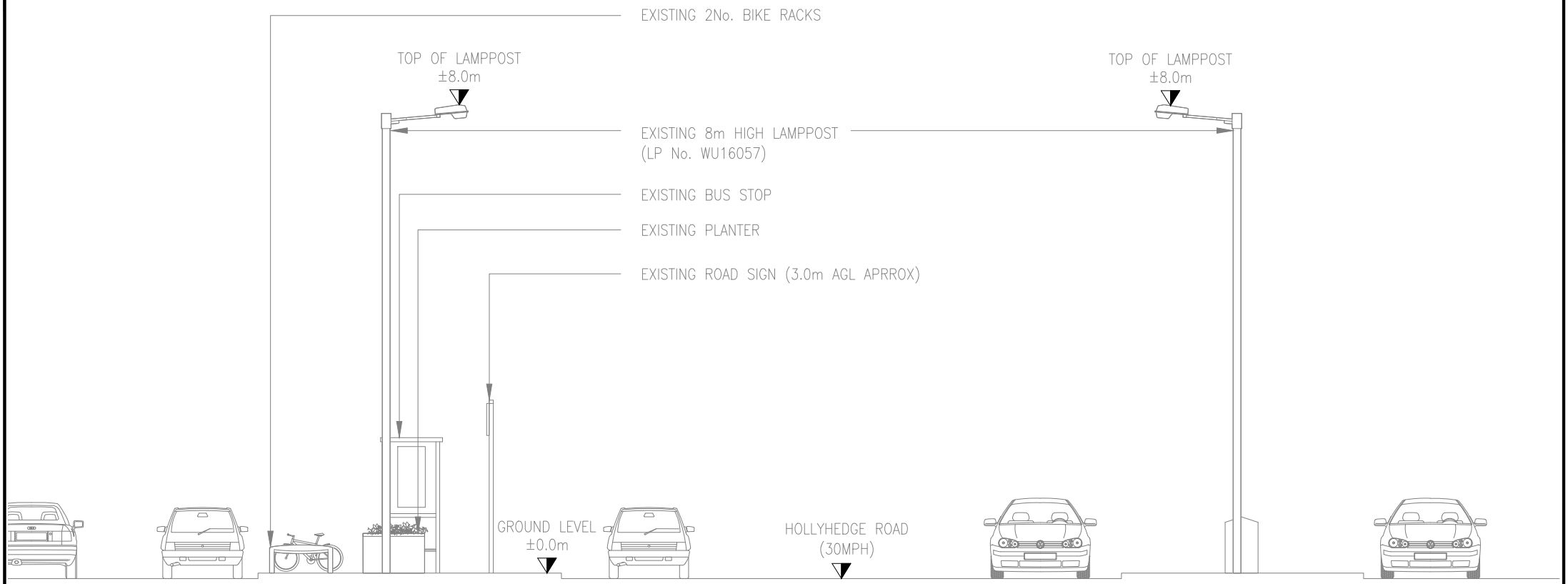

EXISTING SITE ELEVATION

SCALE 1:100

0 1 2 3 4 5m
1:100

REV	DESCRIPTION	BY	DATE
A	ISSUED FOR APPROVAL	DRW	17.03.25

SCALE AS SHOW WHEN PRINTED AT A4	DRAWN	DRW	CHECKED	DCC	ALL DIMENSIONS IN METRES U.N.O
	DATE	17.03.25	DATE	17.03.25	

LOCATION PLAN - Digital Mapping Solutions from Dotted Eyes.

SITE BLOCK PLAN - Digital Mapping Solutions from Promap

DRAWING TITLE
STREET HUB
WYS 101 - B
003 - EXISTING SITE ELEVATION

SITE ADDRESS
187 HOLLYHEDGE ROAD
WYTHENSHAWE
M22 8UE
MANCHESTER

REV A

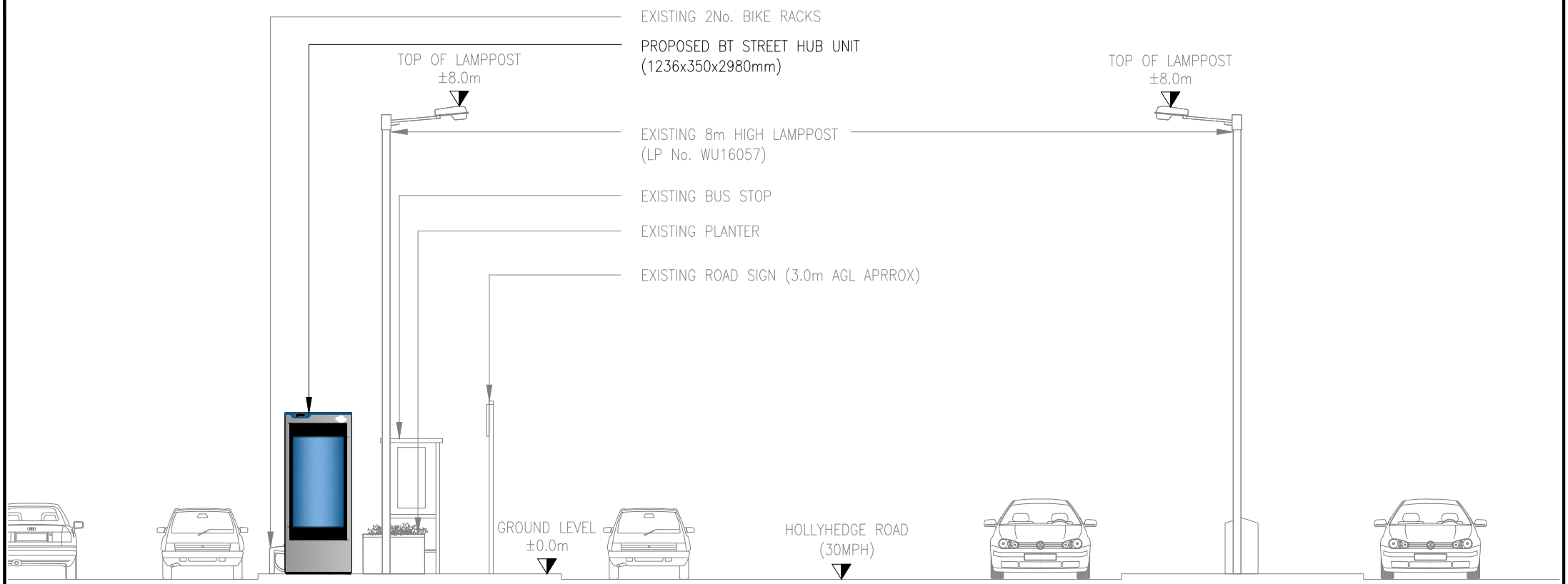

PROPOSED SITE ELEVATION

SCALE 1:100

0 1 2 3 4 5m
1:100

REV	DESCRIPTION	BY	DATE
A	ISSUED FOR APPROVAL	DRW	17.03.25

SCALE AS SHOW WHEN PRINTED AT A4	DRAWN	DRW	CHECKED	DCC	ALL DIMENSIONS IN METRES U.N.O
	DATE	17.03.25	DATE	17.03.25	

LOCATION PLAN - Digital Mapping Solutions from Dotted Eyes.

SITE BLOCK PLAN - Digital Mapping Solutions from Promap

DRAWING TITLE
STREET HUB
WYS 101 - B
004 - PROPOSED SITE ELEVATION

SITE ADDRESS
187 HOLLYHEDGE ROAD
WYTHENSHAWE
M22 8UE
MANCHESTER

REV A