LOCATION PLAN

1 : 1250

0 25 50 75

SCALE 1 : 1250

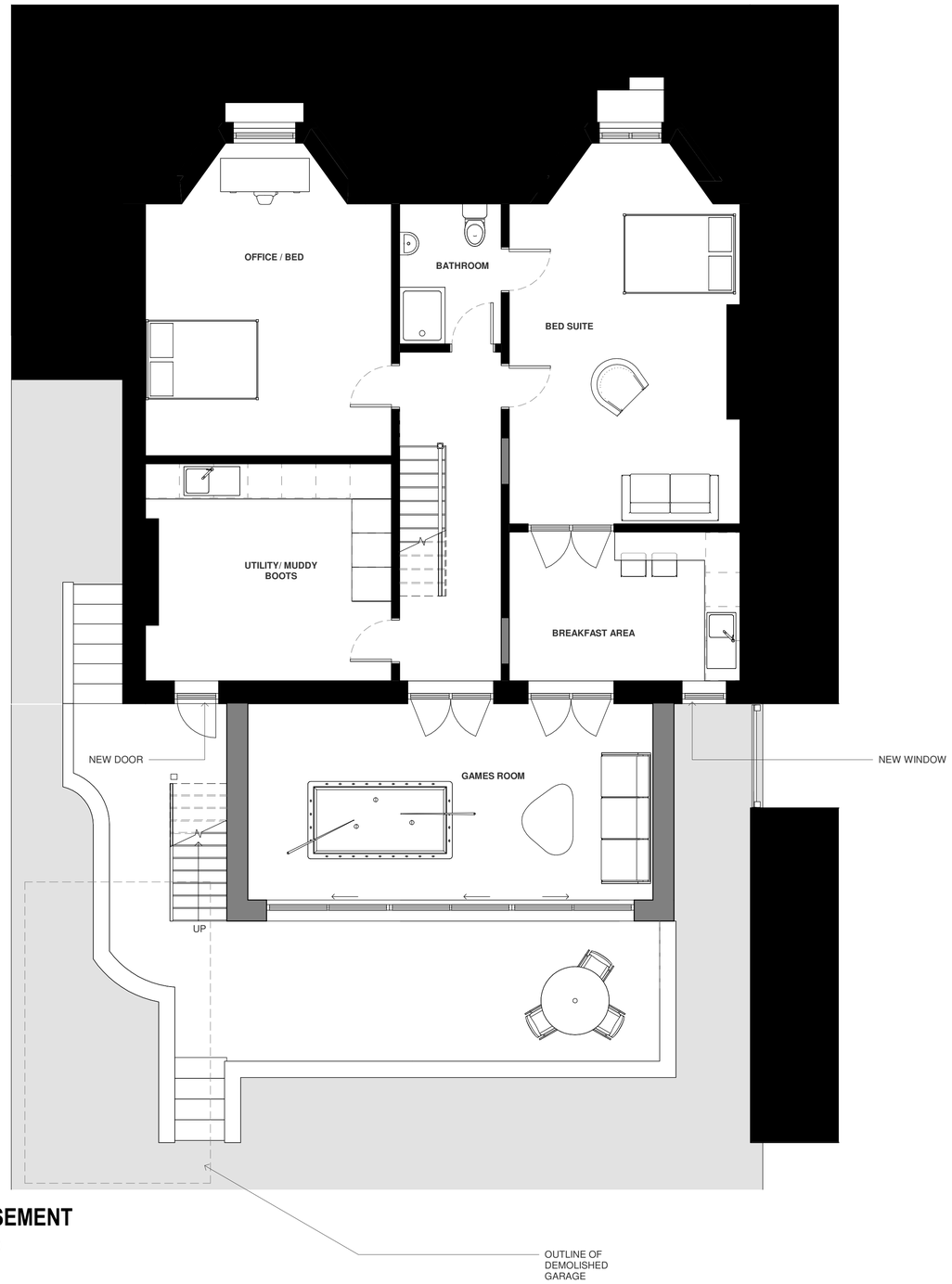

BASEMENT

1 : 50

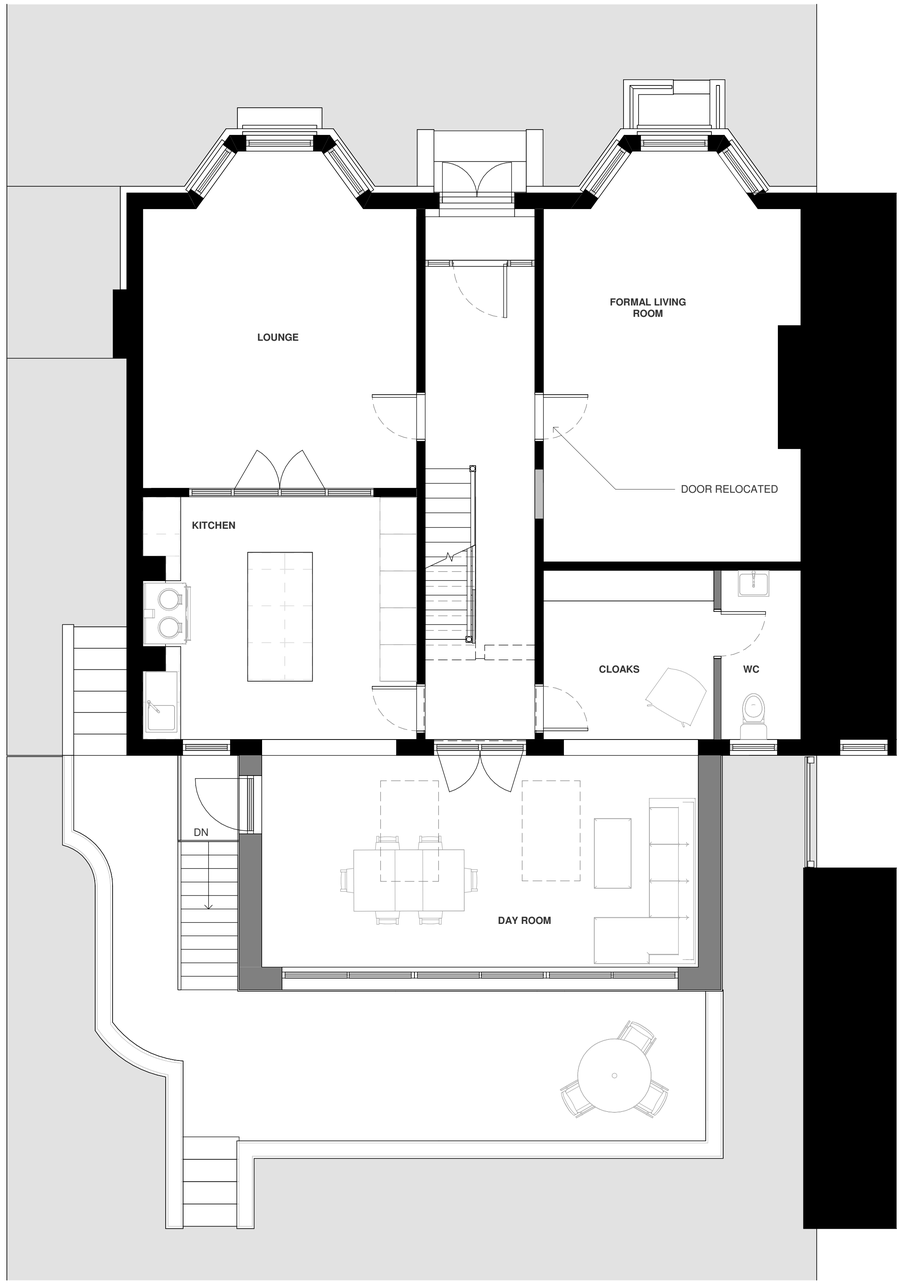

GROUND FLOOR

1 : 50

0 1 2 3

SCALE 1 : 50

Location Plan

North Point

The contractor must verify all dimensions on site before commencing any work or fabrication drawings. If this drawing exceeds the quantities taken in any way GTA North are to be informed before the work is initiated. Only figured dimensions are to be taken from this drawing. Do not scale off this drawing. Drawings are based on Ordnance Survey and / or existing record drawings - design and drawing content is subject to detailed Site Survey, Structural Survey, Site Investigations, Planning and Statutory Requirements and Approvals. Authorised reproduction from Ordnance Survey Map with permission of the Controller of Her Majesty's Stationery Office. Crown Copyright reserved. GTA North Limited Copyright. Guy Taylor Associates Is a trading name of GTA North Limited.

Drawing Notes:

Rev:	Description:	Revised By:	Issue Date:
PL01	PLANNING APPLICATION	CR	09.05.2025

Project:
21 YORK ROAD, M21 9HP

Drawing
PROPOSED FLOOR PLANS SHEET 01

Scale: As indicated@A1 Original Issue Date:

Original Drawn AM Original Checked CR

Drawing
25-0002-20-001

Revision:
PL01

Reason For Issue:
PLANNING APPROVAL

Swan Buildings
20 Swan Street, Manchester M4 5JW
T: 0161 826 1042 M:07914 402 101

manchester@guytaylorassociates.co.uk

www.guytaylorassociates.co.uk

GUY TAYLOR ASSOCIATES

ROOF PLAN

1 : 100

0 2 4 6

SCALE 1 : 100

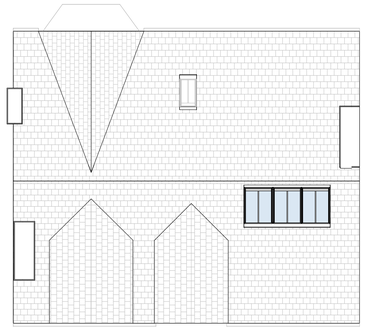

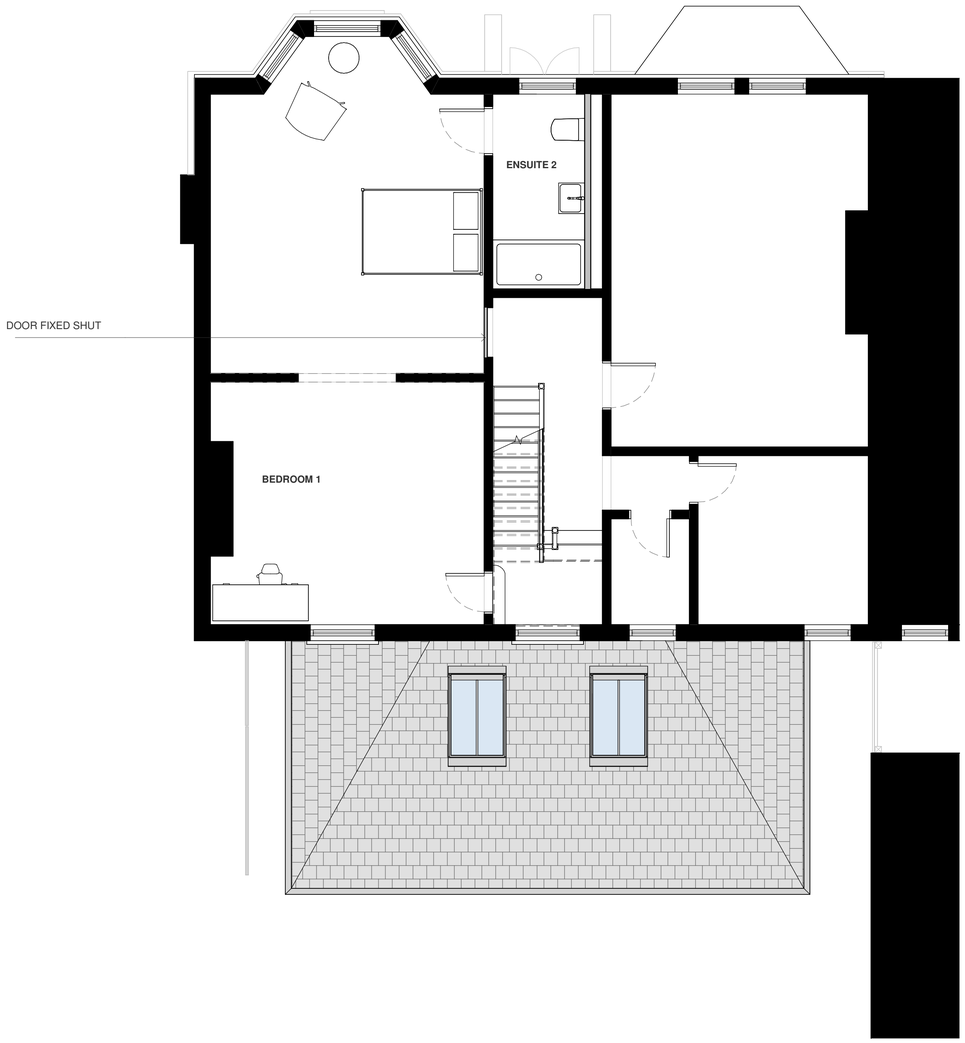

FIRST FLOOR

1 : 50

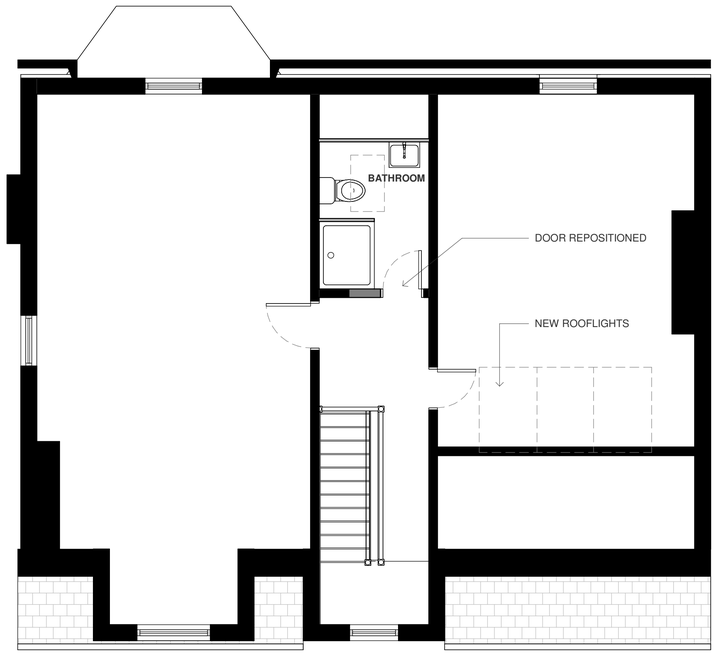

ATTIC FLOOR

1 : 50

0 1 2 3

SCALE 1 : 50

Location Plan

North Point

The contractor must verify all dimensions on site before commencing any work or fabrication drawings. If this drawing exceeds the quantities taken in any way GTA North are to be informed before the work is initiated. Only figured dimensions are to be taken from this drawing. Do not scale off this drawing. Drawings are based on Ordnance Survey and / or existing record drawings - design and drawing content is subject to detailed Site Survey, Structural Survey, Site Investigations, Planning and Statutory Requirements and Approvals. Authorised reproduction from Ordnance Survey Map with permission of the Controller of Her Majesty's Stationery Office. Crown Copyright reserved. GTA North Limited Copyright. Guy Taylor Associates Is a trading name of GTA North Limited.

Drawing Notes:

Rev:	Description:	Revised By:	Issue Date:
PL01	PLANNING APPLICATION	CR	09.05.2025

Project:
21 YORK ROAD, M21 9HP

Drawing
PROPOSED FLOOR PLANS SHEET 02

Scale: As indicated@A1 | Original Issue Date:

Original Drawn Author | Original Checked Checker

Drawing
25-0002-20-002

Revision:
PL01

Reason For Issue:
PLANNING APPROVAL

Swan Buildings
20 Swan Street, Manchester M4 5JW
T: 0161 826 1042 M:07914 402 101

manchester@guytaylorassociates.co.uk

www.guytaylorassociates.co.uk

GUY TAYLOR ASSOCIATES

SOUTH EAST ELEVATION

1 : 50

SOUTH WEST ELEVATION

1 : 50

0 1 2 3

SCALE 1 : 50

Location Plan

North Point

The contractor must verify all dimensions on site before commencing any work or fabrication drawings. If this drawing exceeds the quantities taken in any way GTA North are to be informed before the work is initiated. Only figured dimensions are to be taken from this drawing. Do not scale off this drawing. Drawings are based on Ordnance Survey and / or existing record drawings - design and drawing content is subject to detailed Site Survey, Structural Survey, Site Investigations, Planning and Statutory Requirements and Approvals. Authorised reproduction from Ordnance Survey Map with permission of the Controller of Her Majesty's Stationery Office. Crown Copyright reserved. GTA North Limited Copyright. Guy Taylor Associates Is a trading name of GTA North Limited.

Drawing Notes:

Rev:	Description:	Revised By:	Issue Date:
PL01	PLANNING APPLICATION	CR	09.05.2025

Project:
21 YORK ROAD, M21 9HP

Drawing
PROPOSED ELEVATIONS SHEET 01

Scale: 1 : 50@A1
Original Issue Date:
Original Drawn AM
Original Checked CR

Drawing
25-0002-20-101
Revision:
PL01

Reason For Issue:
PLANNING APPROVAL

Swan Buildings
20 Swan Street, Manchester M4 5JW
T: 0161 826 1042 M:07914 402 101
manchester@guytaylorassociates.co.uk
www.guytaylorassociates.co.uk

GUY TAYLOR ASSOCIATES



NORTH WEST ELEVATION

1 : 50

NORTH EAST ELEVATION

1 : 50

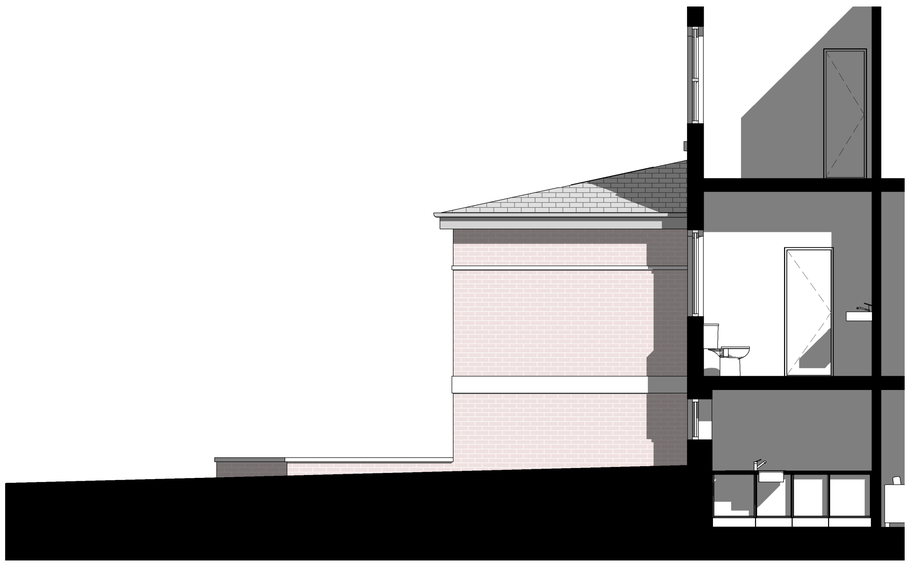

0 1 2 3

SCALE 1 : 50

Location Plan

North Point

The contractor must verify all dimensions on site before commencing any work or fabrication drawings. If this drawing exceeds the quantities taken in any way GTA North are to be informed before the work is initiated. Only figured dimensions are to be taken from this drawing. Do not scale off this drawing. Drawings are based on Ordnance Survey and / or existing record drawings - design and drawing content is subject to detailed Site Survey, Structural Survey, Site Investigations, Planning and Statutory Requirements and Approvals. Authorised reproduction from Ordnance Survey Map with permission of the Controller of Her Majesty's Stationery Office. Crown Copyright reserved. GTA North Limited Copyright. Guy Taylor Associates Is a trading name of GTA North Limited.

Drawing Notes:

Rev:	Description:	Revised By:	Issue Date:
PL01	PLANNING APPLICATION	CR	09.05.2025

Project:
21 YORK ROAD, M21 9HP

Drawing
PROPOSED ELEVATIONS SHEET 02

Scale: 1 : 50@A1

Original Issue Date:

Original Drawn Author

Original Checked Checker

Drawing
25-0002-20-102

Revision:
PL01

Reason For Issue:
PLANNING APPROVAL

Swan Buildings
20 Swan Street, Manchester M4 5JW
T: 0161 826 1042 M:07914 402 101

manchester@guytaylorassociates.co.uk

www.guytaylorassociates.co.uk

GUY TAYLOR ASSOCIATES