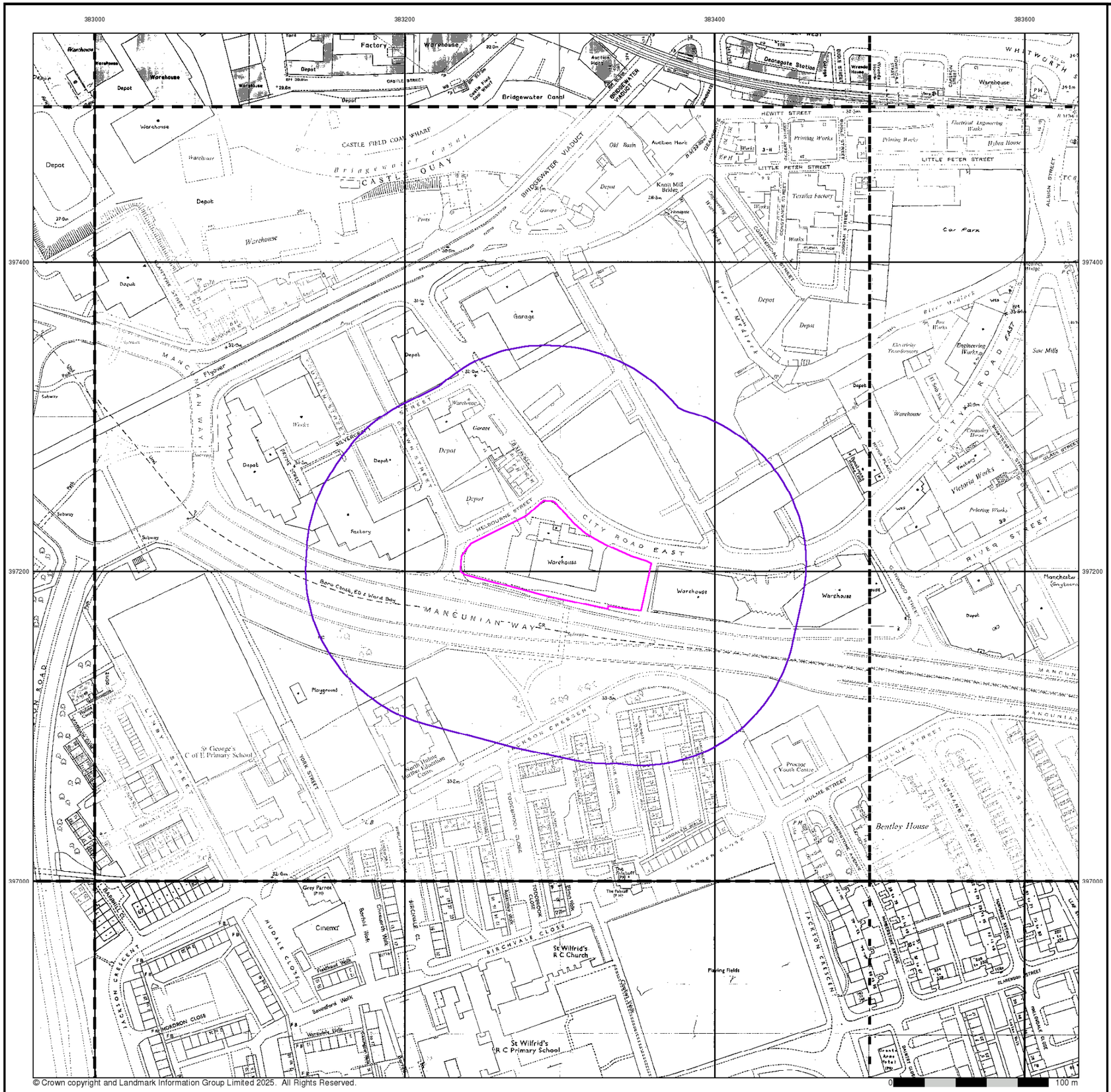

GeoAssist Limited
Civil, Environmental & Geotechnical
Telephone: +44 (0) 161 480 8885 e-mail : info@geoassist.co.uk

Additional SIMs

Published 1977 - 1990

Source map scale - 1:1,250

The SIM cards (Ordnance Survey's `Survey of Information on Microfilm') are further, minor editions of mapping which were produced and published in between the main editions as an area was updated. They date from 1947 to 1994, and contain detailed information on buildings, roads and land-use. These maps were produced at both 1:2,500 and 1:1,250 scales.

Map Name(s) and Date(s)

SJ8297NE 1978 1:1,250	SJ8397NW 1981 1:1,250	SJ8397NE 1985 1:1,250
SJ8297SE 1982 1:1,250	SJ8397SW 1980 1:1,250	SJ8397SE 1980 1:1,250
SJ8296NE 1977 1:1,250	SJ8396NW 1990 1:1,250	SJ8396NE 1990 1:1,250

Historical Map - Segment A13

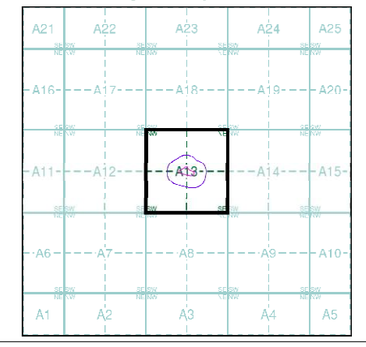

Order Details

Order Number:	371124224_1_1
Customer Ref:	5818B RMS
National Grid Reference:	383300, 397210
Slice:	A
Site Area (Ha):	0.5
Search Buffer (m):	100

Site Details

Hanson Concrete Plant, M House, 28 Great Jackson Street, Manchester, M15 5EF

Landmark INFORMATION GROUP
Tel: 0844 844 9952
Fax: 0844 844 9951
Web: www.envirocheck.co.uk

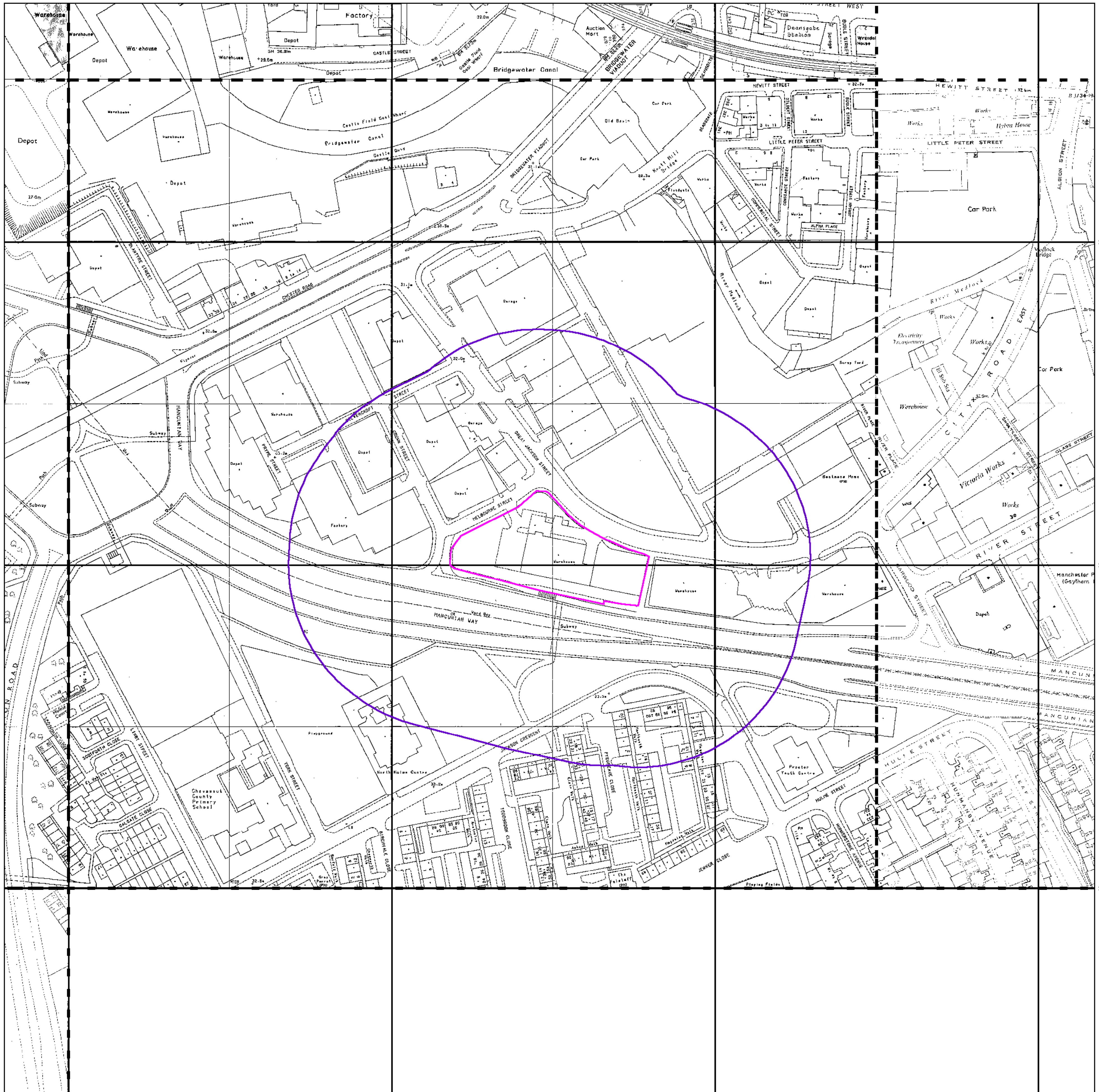

© Crown copyright and Landmark Information Group Limited 2025. All Rights Reserved.

0 100 m

GeoAssist Limited
Civil, Environmental & Geotechnical
Telephone: +44 (0) 161 480 8885 e-mail : info@geoassist.co.uk

Additional SIMs

Published 1984 - 1990

Source map scale - 1:1,250

The SIM cards (Ordnance Survey's `Survey of Information on Microfilm') are further, minor editions of mapping which were produced and published in between the main editions as an area was updated. They date from 1947 to 1994, and contain detailed information on buildings, roads and land-use. These maps were produced at both 1:2,500 and 1:1,250 scales.

Map Name(s) and Date(s)

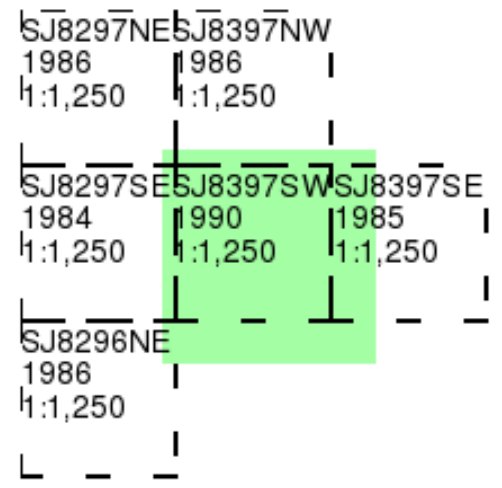

Historical Map - Segment A13

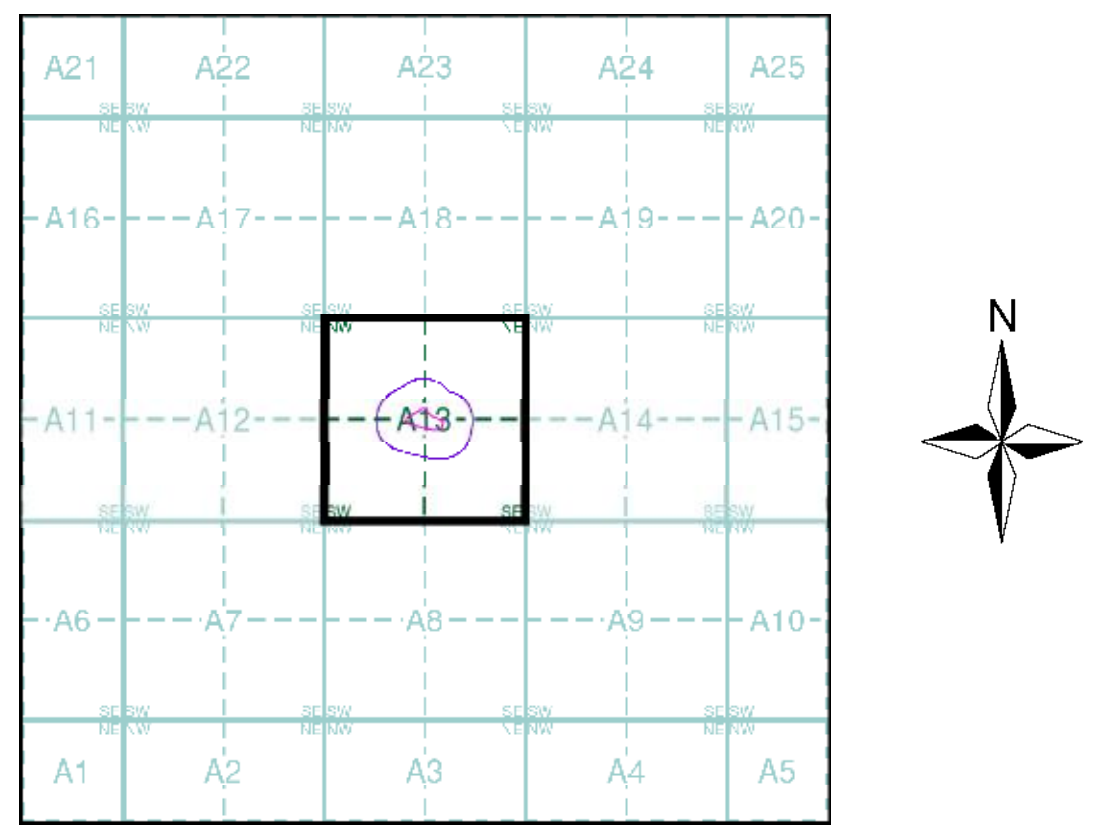

Order Details

Order Number:	371124224_1_1
Customer Ref:	5818B RMS
National Grid Reference:	383300, 397210
Slice:	A
Site Area (Ha):	0.5
Search Buffer (m):	100

Site Details

Hanson Concrete Plant, M House, 28 Great Jackson Street, Manchester, M15 5EF

Landmark INFORMATION GROUP

Tel: 0844 844 9952
Fax: 0844 844 9951
Web: www.envirocheck.co.uk

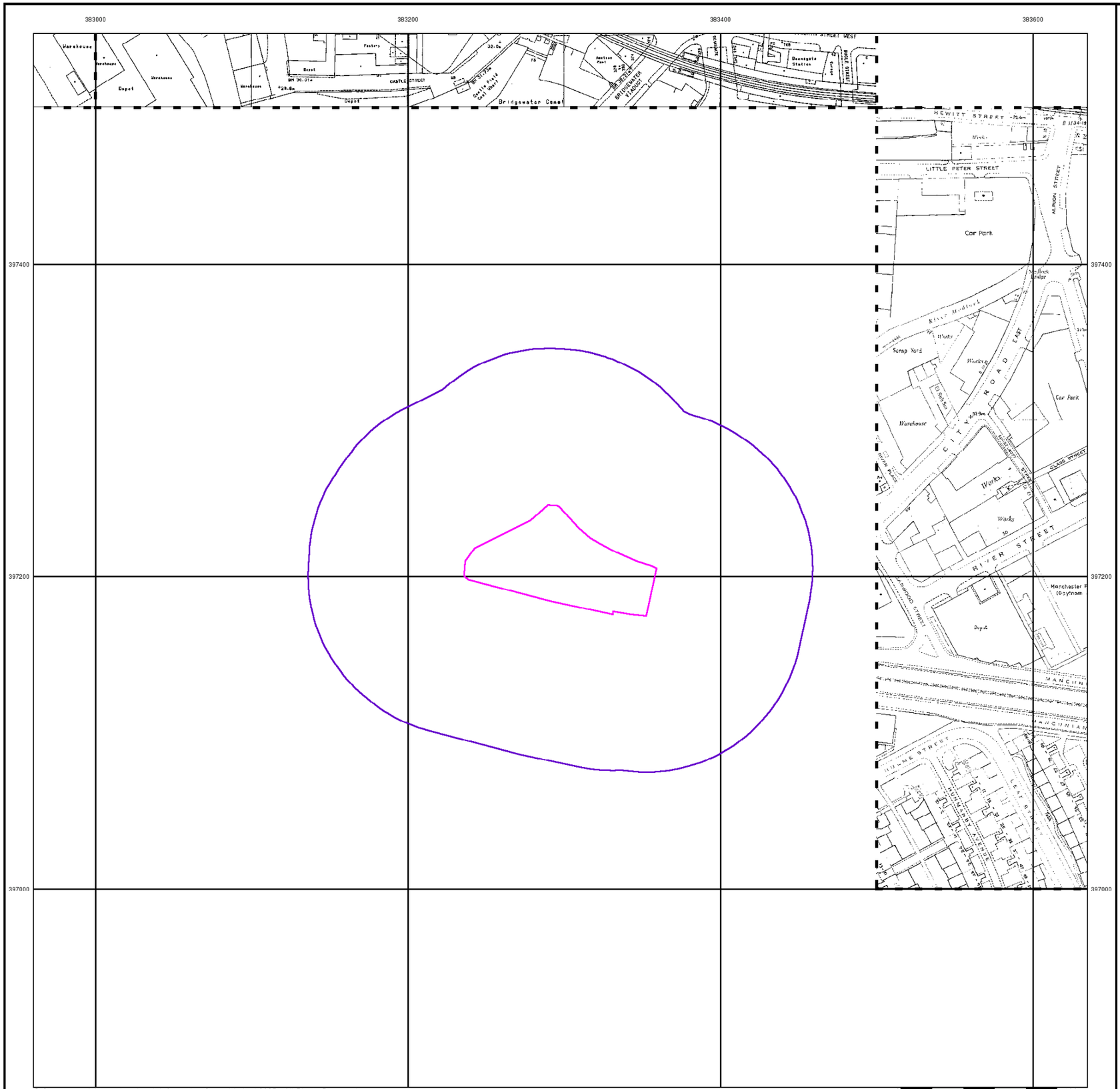

© Crown copyright and Landmark Information Group Limited 2025. All Rights Reserved.

GeoAssist Limited
Civil, Environmental & Geotechnical
Telephone: +44 (0) 161 480 8885 e-mail : info@geoassist.co.uk

Additional SIMs

Published 1987 - 1990

Source map scale - 1:1,250

The SIM cards (Ordnance Survey's `Survey of Information on Microfilm') are further, minor editions of mapping which were produced and published in between the main editions as an area was updated. They date from 1947 to 1994, and contain detailed information on buildings, roads and land-use. These maps were produced at both 1:2,500 and 1:1,250 scales.

Map Name(s) and Date(s)

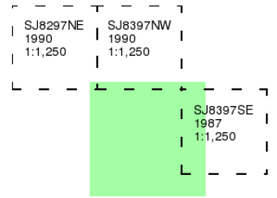

Historical Map - Segment A13

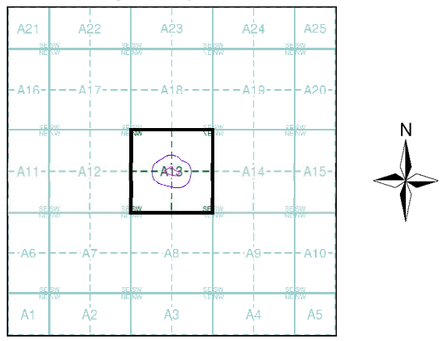

Order Details

Order Number:	371124224_1_1
Customer Ref:	5818B RMS
National Grid Reference:	383300, 397210
Slice:	A
Site Area (Ha):	0.5
Search Buffer (m):	100

Site Details

Hanson Concrete Plant, M House, 28 Great Jackson Street, Manchester, M15 5EF

Landmark INFORMATION GROUP
Tel: 0844 844 9952
Fax: 0844 844 9951
Web: www.envirocheck.co.uk

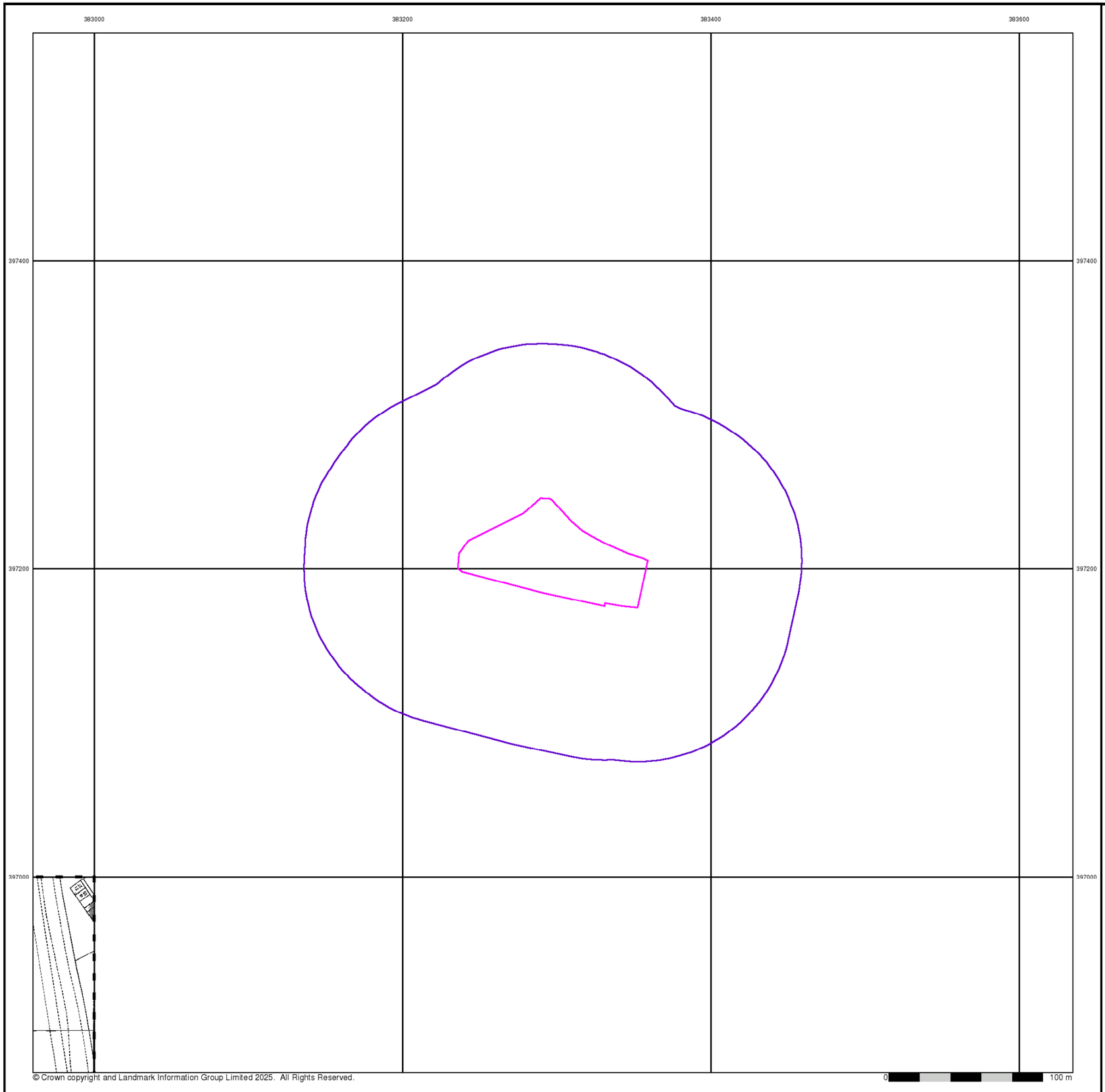

© Crown copyright and Landmark Information Group Limited 2025. All Rights Reserved.

GeoAssist Limited
Civil, Environmental & Geotechnical
Telephone: +44 (0) 161 480 8885 e-mail : info@geoassist.co.uk

Ordnance Survey Plan

Published 1988

Source map scale - 1:1,250

The historical maps shown were reproduced from maps predominantly held at the scale adopted for England, Wales and Scotland in the 1840`s. In 1854 the 1:2,500 scale was adopted for mapping urban areas and by 1896 it covered the whole of what were considered to be the cultivated parts of Great Britain. The published date given below is often some years later than the surveyed date. Before 1938, all OS maps were based on the Cassini Projection, with independent surveys of a single county or group of counties, giving rise to significant inaccuracies in outlying areas.

Map Name(s) and Date(s)

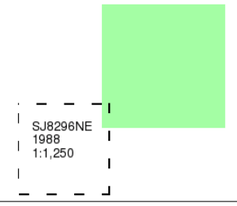

Historical Map - Segment A13

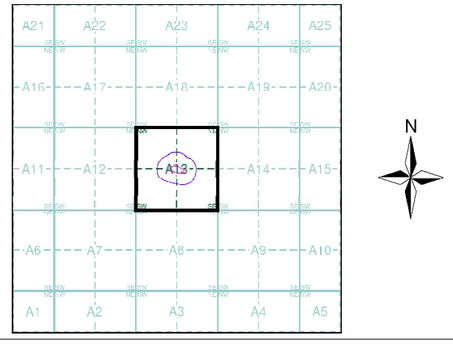

Order Details

Order Number:	371124224_1_1
Customer Ref:	5818B RMS
National Grid Reference:	383300, 397210
Slice:	A
Site Area (Ha):	0.5
Search Buffer (m):	100

Site Details

Hanson Concrete Plant, M House, 28 Great Jackson Street, Manchester, M15 5EF

Landmark INFORMATION GROUP
Tel: 0844 844 9952
Fax: 0844 844 9951
Web: www.envirocheck.co.uk

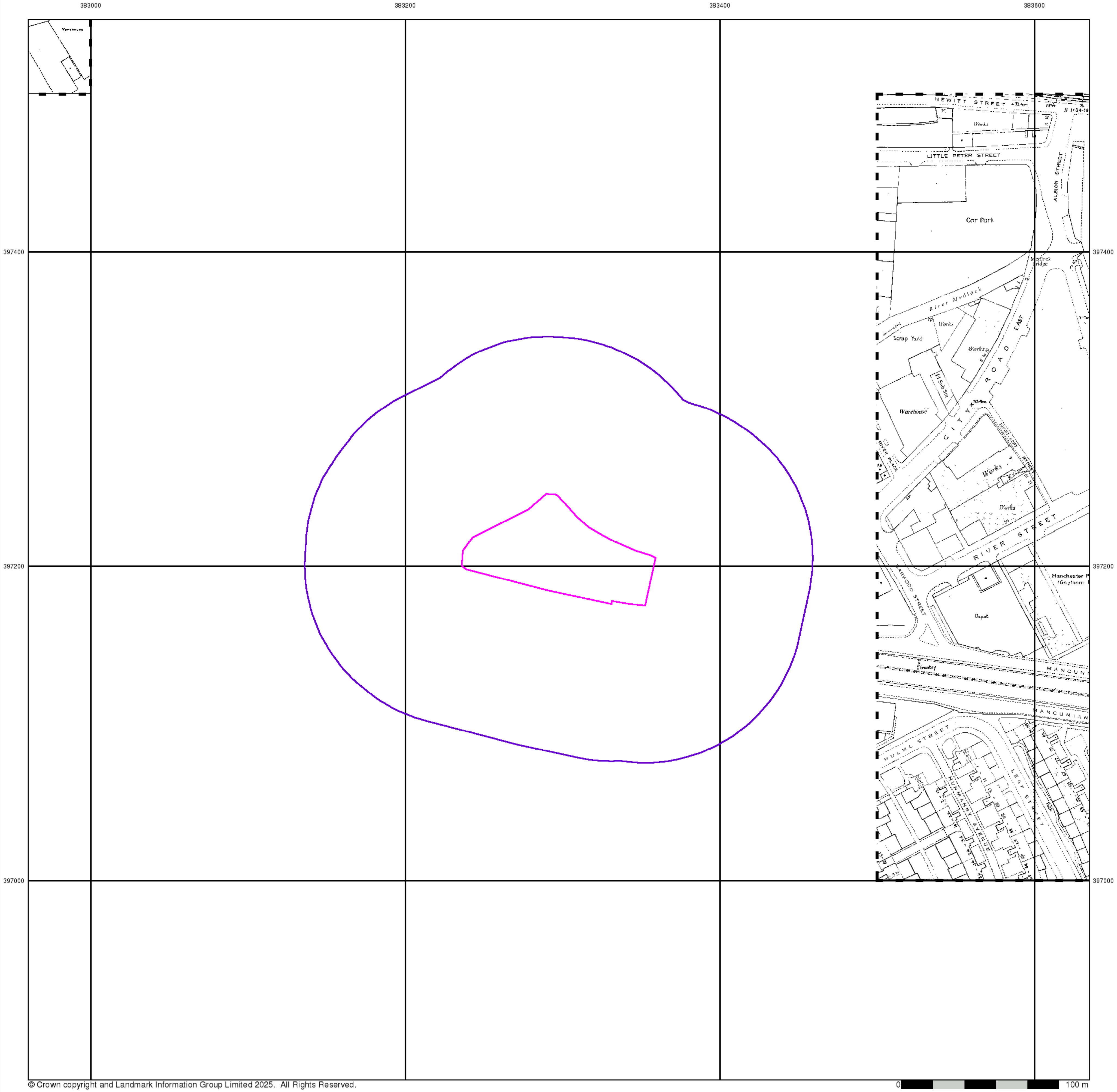

© Crown copyright and Landmark Information Group Limited 2025. All Rights Reserved.

GeoAssist Limited
Civil, Environmental & Geotechnical
Telephone: +44 (0) 161 480 8885 e-mail : info@geoassist.co.uk

Additional SIMs

Published 1990

Source map scale - 1:1,250

The SIM cards (Ordnance Survey's `Survey of Information on Microfilm') are further, minor editions of mapping which were produced and published in between the main editions as an area was updated. They date from 1947 to 1994, and contain detailed information on buildings, roads and land-use. These maps were produced at both 1:2,500 and 1:1,250 scales.

Map Name(s) and Date(s)

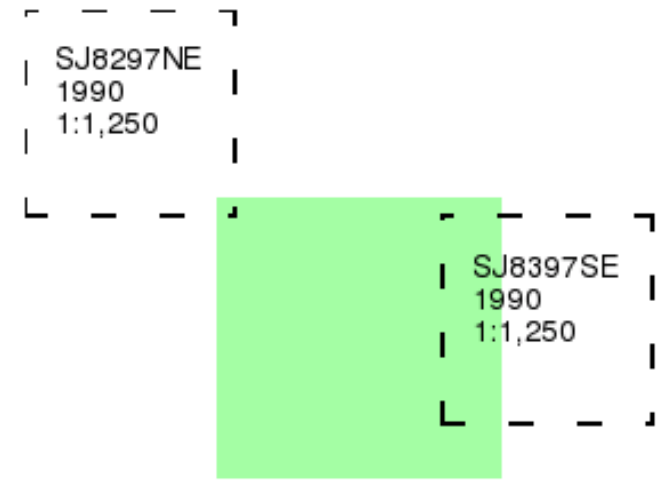

Historical Map - Segment A13

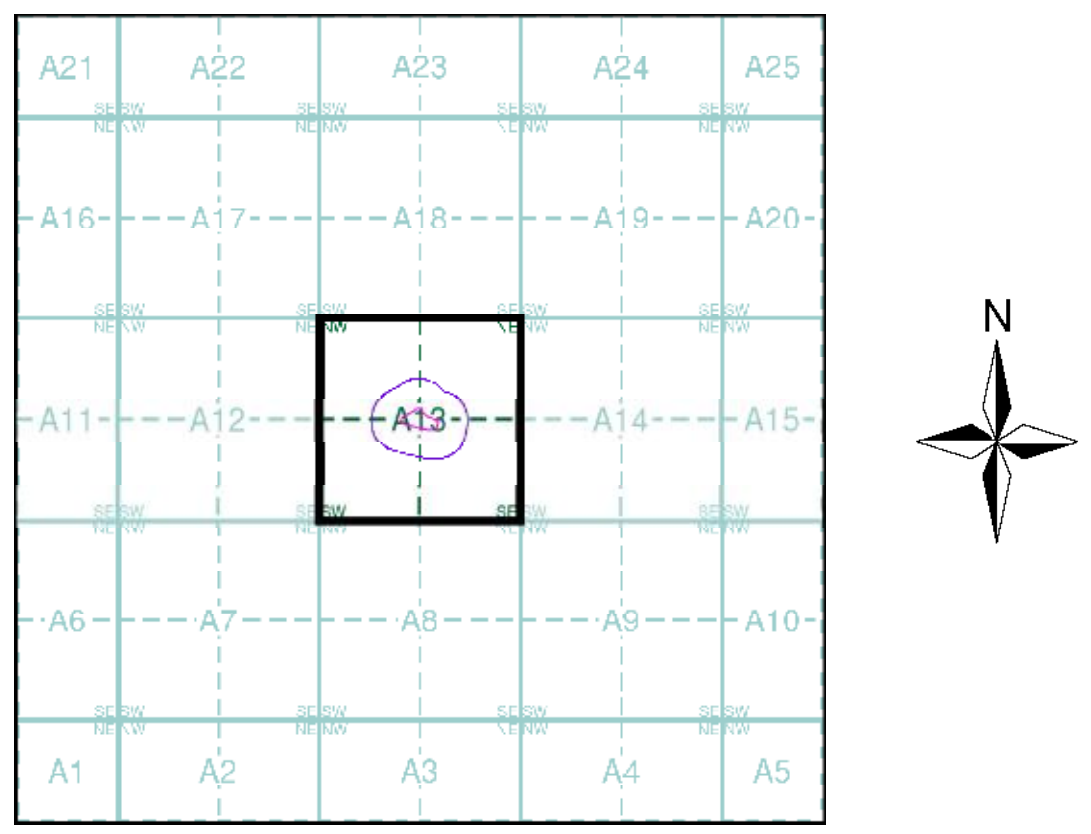

Order Details

Order Number: 371124224_1_1
Customer Ref: 5818B RMS
National Grid Reference: 383300, 397210
Slice: A
Site Area (Ha): 0.5
Search Buffer (m): 100

Site Details

Hanson Concrete Plant, M House, 28 Great Jackson Street, Manchester, M15 5EF

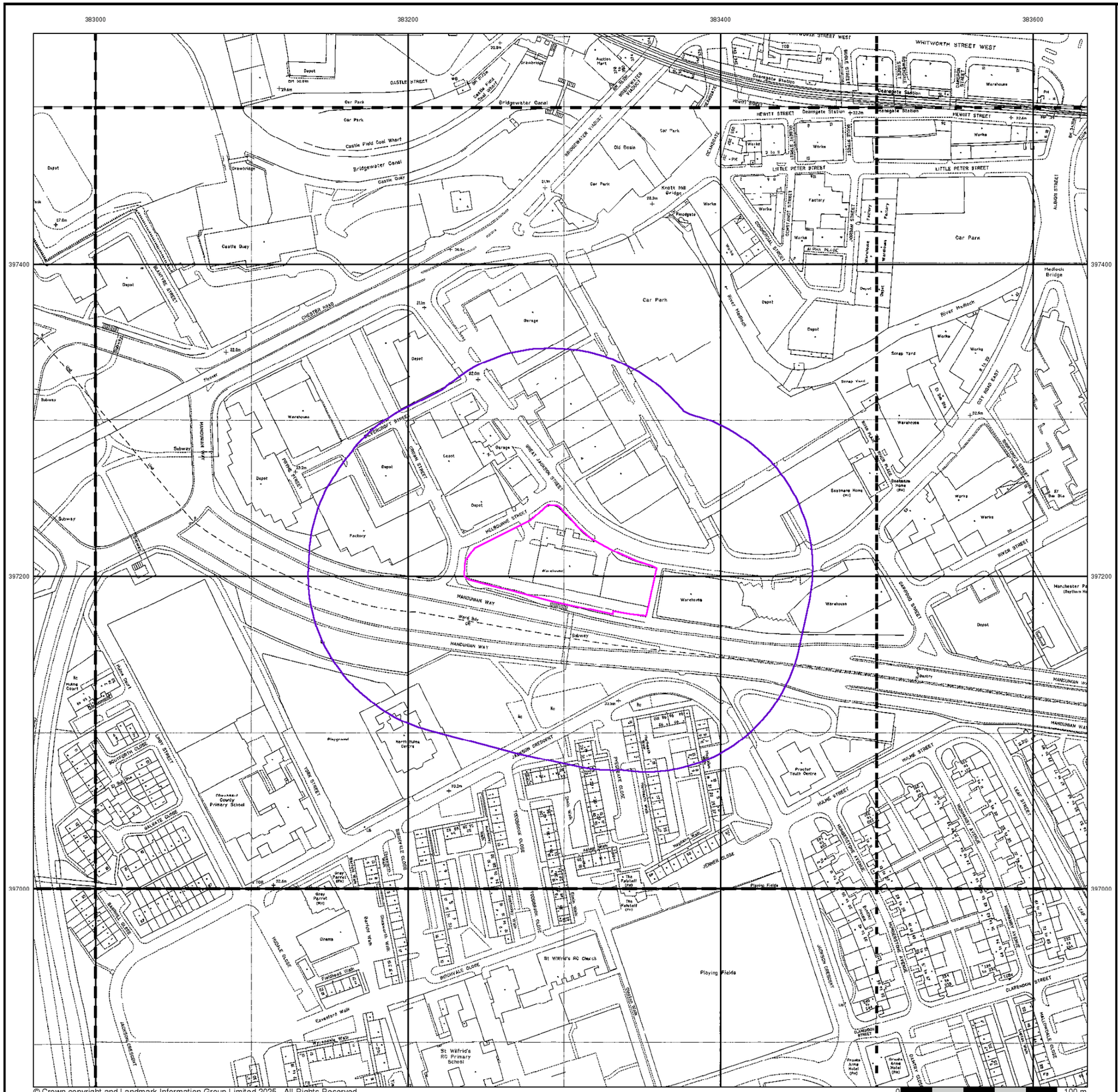

GeoAssist Limited
Civil, Environmental & Geotechnical
Telephone: +44 (0) 161 480 8885 e-mail : info@geoassist.co.uk

Large-Scale National Grid Data

Published 1992

Source map scale - 1:1,250

'Large Scale National Grid Data' superseded SIM cards (Ordnance Survey's 'Survey of Information on Microfilm') in 1992, and continued to be produced until 1999. These maps were the fore-runners of digital mapping and so provide detailed information on houses and roads, but tend to show less topographic features such as vegetation. These maps were produced at both 1:2,500 and 1:1,250 scales.

Map Name(s) and Date(s)

Historical Map - Segment A13

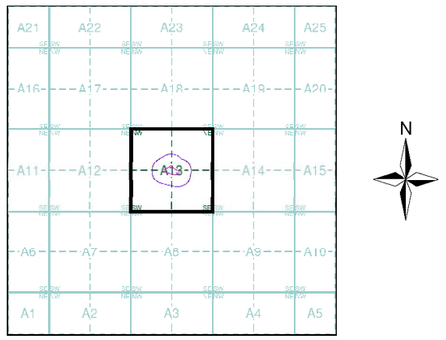

Order Details

Order Number:	371124224_1_1
Customer Ref:	5818B RMS
National Grid Reference:	383300, 397210
Slice:	A
Site Area (Ha):	0.5
Search Buffer (m):	100

Site Details

Hanson Concrete Plant, M House, 28 Great Jackson Street, Manchester, M15 5EF

© Crown copyright and Landmark Information Group Limited 2025. All Rights Reserved.

GeoAssist Limited
Civil, Environmental & Geotechnical
Telephone: +44 (0) 161 480 8885 e-mail : info@geoassist.co.uk

Large-Scale National Grid Data

Published 1993 - 1995

Source map scale - 1:1,250

'Large Scale National Grid Data' superseded SIM cards (Ordnance Survey's 'Survey of Information on Microfilm') in 1992, and continued to be produced until 1999. These maps were the fore-runners of digital mapping and so provide detailed information on houses and roads, but tend to show less topographic features such as vegetation. These maps were produced at both 1:2,500 and 1:1,250 scales.

Map Name(s) and Date(s)

SJ8297NE 1993 1:1,250	SJ8397NW 1994 1:1,250	SJ8397NE 1994 1:1,250
SJ8297SE 1995 1:1,250	SJ8397SW 1995 1:1,250	
SJ8296NE 1993 1:1,250	SJ8396NW 1993 1:1,250	SJ8396NE 1995 1:1,250

Historical Map - Segment A13

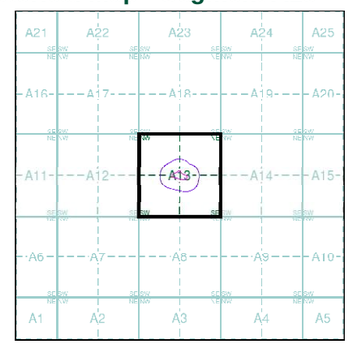

Order Details

Order Number:	371124224_1_1
Customer Ref:	5818B RMS
National Grid Reference:	383300, 397210
Slice:	A
Site Area (Ha):	0.5
Search Buffer (m):	100

Site Details

Hanson Concrete Plant, M House, 28 Great Jackson Street, Manchester, M15 5EF

Landmark INFORMATION GROUP
Tel: 0844 844 9952
Fax: 0844 844 9951
Web: www.envirocheck.co.uk

© Crown copyright and Landmark Information Group Limited 2025. All Rights Reserved.

GeoAssist Limited
Civil, Environmental & Geotechnical
Telephone: +44 (0) 161 480 8885 e-mail : info@geoassist.co.uk

Large-Scale National Grid Data

Published 1993 - 1995

Source map scale - 1:1,250

'Large Scale National Grid Data' superseded SIM cards (Ordnance Survey's 'Survey of Information on Microfilm') in 1992, and continued to be produced until 1999. These maps were the fore-runners of digital mapping and so provide detailed information on houses and roads, but tend to show less topographic features such as vegetation. These maps were produced at both 1:2,500 and 1:1,250 scales.

Map Name(s) and Date(s)

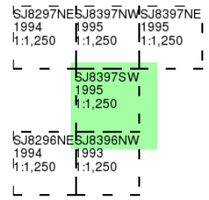

Historical Map - Segment A13

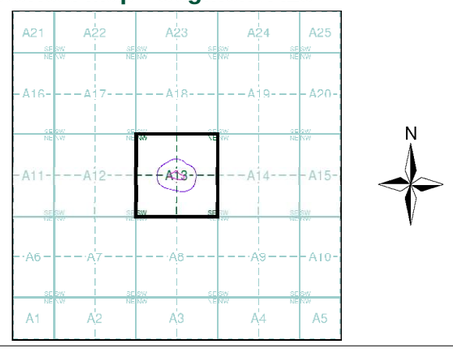

Order Details

Order Number:	371124224_1_1
Customer Ref:	5818B RMS
National Grid Reference:	383300, 397210
Slice:	A
Site Area (Ha):	0.5
Search Buffer (m):	100

Site Details

Hanson Concrete Plant, M House, 28 Great Jackson Street, Manchester, M15 5EF

Landmark INFORMATION GROUP
Tel: 0844 844 9952
Fax: 0844 844 9951
Web: www.envirocheck.co.uk

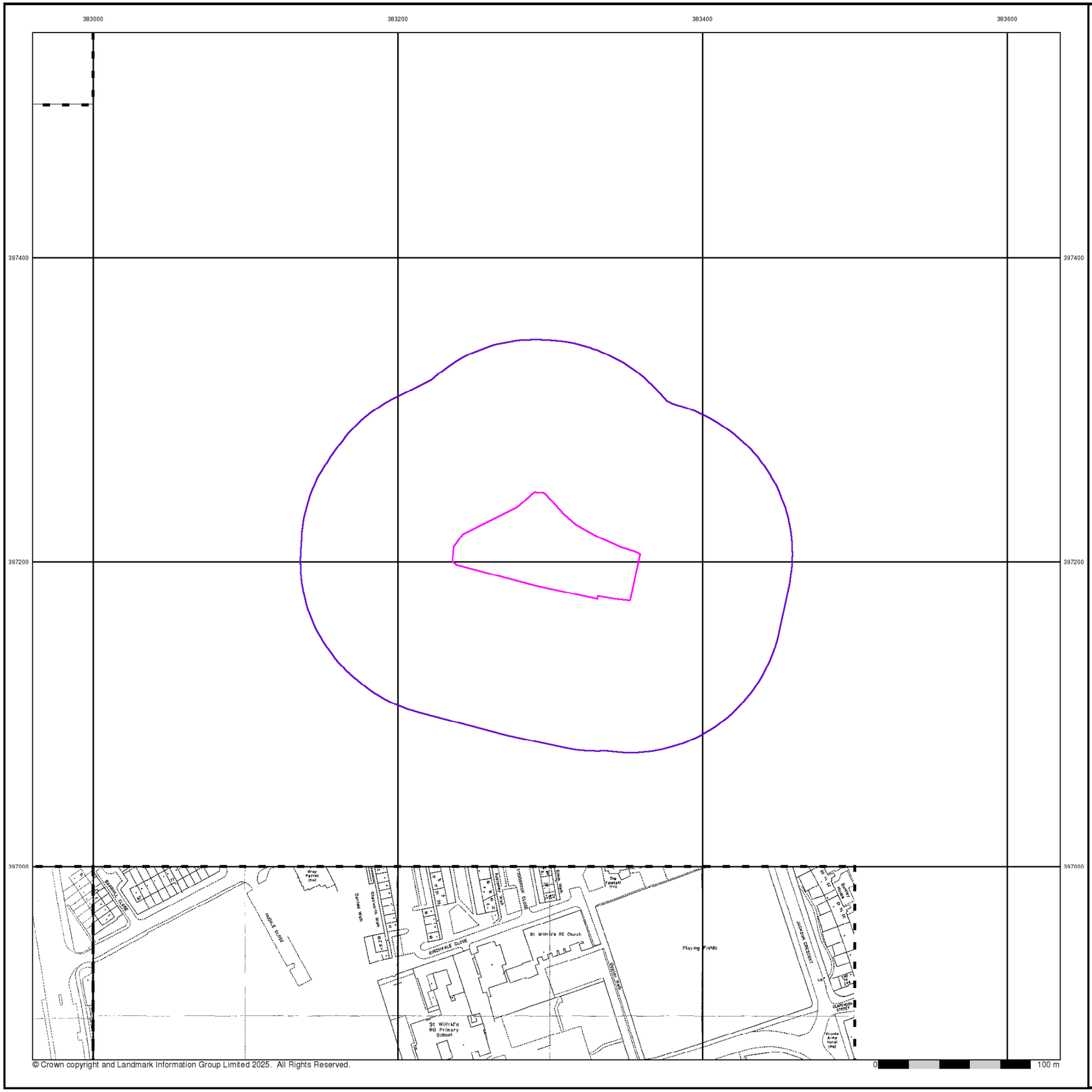

© Crown copyright and Landmark Information Group Limited 2025. All Rights Reserved.

GeoAssist Limited
Civil, Environmental & Geotechnical
Telephone: +44 (0) 161 480 8885 e-mail : info@geoassist.co.uk

Large-Scale National Grid Data

Published 1995

Source map scale - 1:1,250

'Large Scale National Grid Data' superseded SIM cards (Ordnance Survey's 'Survey of Information on Microfilm') in 1992, and continued to be produced until 1999. These maps were the fore-runners of digital mapping and so provide detailed information on houses and roads, but tend to show less topographic features such as vegetation. These maps were produced at both 1:2,500 and 1:1,250 scales.

Map Name(s) and Date(s)



Historical Map - Segment A13

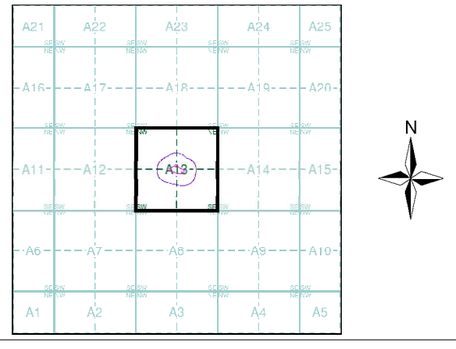

Order Details

Order Number:	371124224_1_1
Customer Ref:	5818B RMS
National Grid Reference:	383300, 397210
Slice:	A
Site Area (Ha):	0.5
Search Buffer (m):	100

Site Details

Hanson Concrete Plant, M House, 28 Great Jackson Street, Manchester, M15 5EF

Landmark INFORMATION GROUP
Tel: 0844 844 9952
Fax: 0844 844 9951
Web: www.envirocheck.co.uk

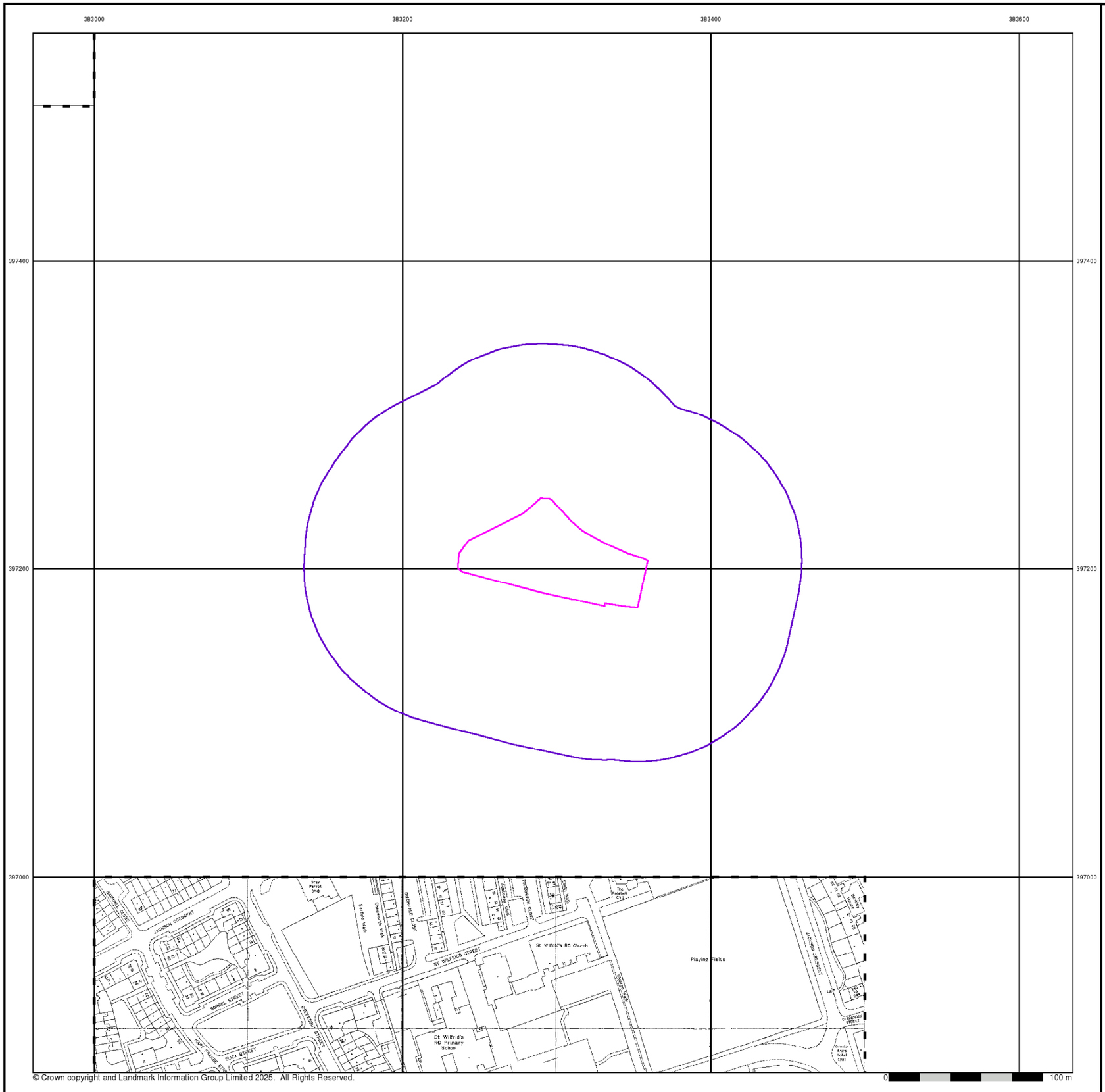

© Crown copyright and Landmark Information Group Limited 2025. All Rights Reserved.

GeoAssist Limited
Civil, Environmental & Geotechnical
Telephone: +44 (0) 161 480 8885 e-mail : info@geoassist.co.uk

Large-Scale National Grid Data

Published 1995

Source map scale - 1:1,250

'Large Scale National Grid Data' superseded SIM cards (Ordnance Survey's 'Survey of Information on Microfilm') in 1992, and continued to be produced until 1999. These maps were the fore-runners of digital mapping and so provide detailed information on houses and roads, but tend to show less topographic features such as vegetation. These maps were produced at both 1:2,500 and 1:1,250 scales.

Map Name(s) and Date(s)

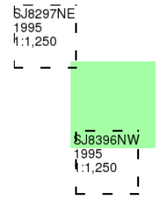

Historical Map - Segment A13

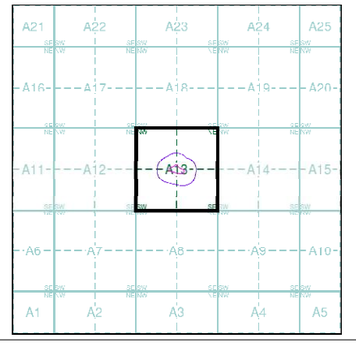

Order Details

Order Number:	371124224_1_1
Customer Ref:	5818B RMS
National Grid Reference:	383300, 397210
Slice:	A
Site Area (Ha):	0.5
Search Buffer (m):	100

Site Details

Hanson Concrete Plant, M House, 28 Great Jackson Street, Manchester, M15 5EF

Landmark INFORMATION GROUP
Tel: 0844 844 9952
Fax: 0844 844 9951
Web: www.envirocheck.co.uk

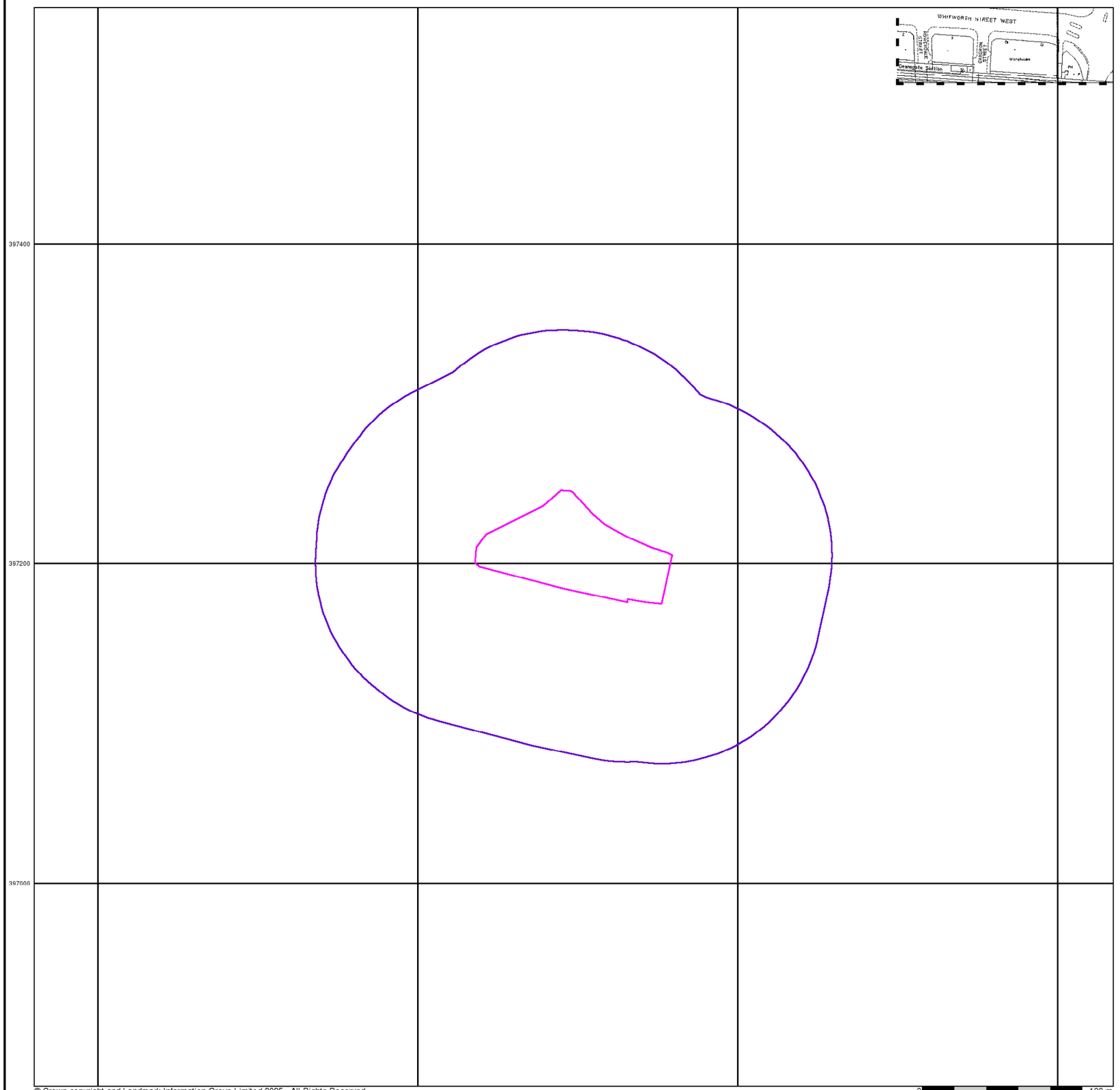

© Crown copyright and Landmark Information Group Limited 2025. All Rights Reserved.

GeoAssist Limited
Civil, Environmental & Geotechnical
Telephone: +44 (0) 161 480 8885 e-mail : info@geoassist.co.uk

Large-Scale National Grid Data

Published 1996

Source map scale - 1:1,250

'Large Scale National Grid Data' superseded SIM cards (Ordnance Survey's 'Survey of Information on Microfilm') in 1992, and continued to be produced until 1999. These maps were the fore-runners of digital mapping and so provide detailed information on houses and roads, but tend to show less topographic features such as vegetation. These maps were produced at both 1:2,500 and 1:1,250 scales.

Map Name(s) and Date(s)

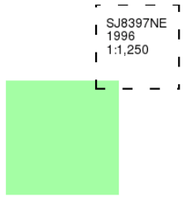

Historical Map - Segment A13

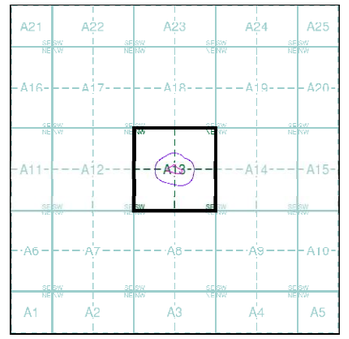

Order Details

Order Number:	371124224_1_1
Customer Ref:	5818B RMS
National Grid Reference:	383300, 397210
Slice:	A
Site Area (Ha):	0.5
Search Buffer (m):	100

Site Details

Hanson Concrete Plant, M House, 28 Great Jackson Street, Manchester, M15 5EF

Landmark INFORMATION GROUP
Tel: 0844 844 9952
Fax: 0844 844 9951
Web: www.envirocheck.co.uk



GeoAssist Limited
Civil, Environmental & Geotechnical
Telephone: +44 (0) 161 480 8885 e-mail : info@geoassist.co.uk

Historical Aerial Photography

Published 2000

This aerial photography was produced by Getmapping, these vertical aerial photographs provide a seamless, full colour survey of the whole of Great Britain

Historical Aerial Photography - Segment A13

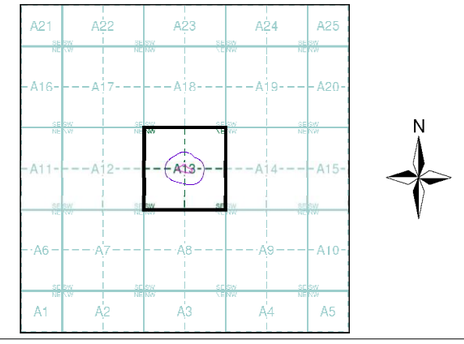

Order Details

Order Number:	371124224_1_1
Customer Ref:	5818B RMS
National Grid Reference:	383300, 397210
Slice:	A
Site Area (Ha):	0.5
Search Buffer (m):	100

Site Details

Hanson Concrete Plant, M House, 28 Great Jackson Street, Manchester, M15 5EF

Appendix B1 Continued

Mapping Type	Scale	Date	Pg
Lancashire And Furness	1:10,560	1848	2
Cheshire	1:10,560	1882	3
Lancashire And Furness	1:10,560	1894 - 1896	4
Cheshire	1:10,560	1899	5
Lancashire And Furness	1:10,560	1909	6
Cheshire	1:10,560	1911	7
Lancashire And Furness	1:10,560	1923	8
Lancashire And Furness	1:10,560	1931 - 1933	9
Cheshire	1:10,560	1938	10
Lancashire And Furness	1:10,560	1938	11
Ordnance Survey Plan	1:10,000	1956	12
Ordnance Survey Plan	1:10,000	1972	13
Ordnance Survey Plan	1:10,000	1980	14
Ordnance Survey Plan	1:10,000	1985	15
Ordnance Survey Plan	1:10,000	1989	16
Ordnance Survey Plan	1:10,000	1994	17
10K Raster Mapping	1:10,000	1999	18
Street View	1:10,000	2016	19

Historical Mapping Legends

Ordnance Survey County Series 1:10,560

Gravel Pit
Sand Pit
Other Pits
Quarry
Shingle
Orchard
Osiers
Reeds
Marsh
Mixed Wood
Deciduous
Brushwood
Fir
Furze
Rough Pasture
Arrow denotes flow of water
Trigonometrical Station
Site of Antiquities
Bench Mark
Pump, Guide Post, Signal Post
Well, Spring, Boundary Post
·285 Surface Level
Sketched Contour
Instrumental Contour
Main Roads
Fenced
Un-Fenced
Minor Roads
Fenced
Un-Fenced
Sunken Road
Raised Road
Road over Railway
Railway over River
Railway over Road
Level Crossing
Road over River or Canal
Road over Stream
Road over Stream
County Boundary (Geographical)
County & Civil Parish Boundary
Administrative County & Civil Parish Boundary
Co. Boro. Bdy.
County Borough Boundary (England)
Co. Burgh Bdy.
County Burgh Boundary (Scotland)
R.D. Bdy.
Rural District Boundary
Civil Parish Boundary

Ordnance Survey Plan 1:10,000

Chalk Pit, Clay Pit or Quarry
Gravel Pit
Sand Pit
Disused Pit or Quarry
Refuse or Slag Heap
Lake, Loch or Pond
Dunes
Boulders
Coniferous Trees
Non-Coniferous Trees
Orchard
Scrub
Coppice
Bracken
Heath
Rough Grassland
Marsh
Reeds
Saltings
Building
Direction of Flow of Water
Shingle
Sand
Glasshouse
Pylon
Sloping Masonry
Pylon
Electricity Transmission Line
Pole
Cutting
Embankment
Standard Gauge Multiple Track
Standard Gauge Single Track
Road Under
Road Over
Level Crossing
Foot Bridge
Siding, Tramway or Mineral Line
Narrow Gauge
Geographical County
Administrative County, County Borough or County of City
Municipal Borough, Urban or Rural District, Burgh or District Council
Borough, Burgh or County Constituency
Shown only when not coincident with other boundaries
Civil Parish
Shown alternately when coincidence of boundaries occurs

BP, BS	Boundary Post or Stone	Pol Sta	Police Station
Ch	Church	PO	Post Office
CH	Club House	PC	Public Convenience
F E Sta	Fire Engine Station	PH	Public House
FB	Foot Bridge	SB	Signal Box
Fn	Fountain	Spr	Spring
GP	Guide Post	TCB	Telephone Call Box
MP	Mile Post	TCP	Telephone Call Post
MS	Mile Stone	W	Well

1:10,000 Raster Mapping

Gravel Pit
Refuse tip or slag heap
Rock
Rock (scattered)
Boulders
Boulders (scattered)
Shingle
Mud
Sand
Sand Pit
Slopes
Top of cliff
General detail
Underground detail
Overhead detail
Narrow gauge railway
Multi-track railway
Single track railway
County boundary (England only)
Civil, parish or community boundary
District, Unitary, Metropolitan, London Borough boundary
Constituency boundary
Area of wooded vegetation
Non-coniferous trees
Non-coniferous trees (scattered)
Coniferous trees
Coniferous trees (scattered)
Positioned tree
Orchard
Coppice or Osiers
Rough Grassland
Heath
Scrub
Marsh, Salt Marsh or Reeds
Water feature
Flow arrows
MHW(S) Mean high water (springs)
MLW(S) Mean low water (springs)
Telephone line (where shown)
Electricity transmission line (with poles)
BM 123.45 m Bench mark (where shown)
Triangulation station
Point feature (e.g. Guide Post or Mile Stone)
Pylon, flare stack or lighting tower
Site of (antiquity)
Glasshouse
General Building
Important Building

GeoAssist Limited
Civil, Environmental & Geotechnical
Telephone: +44 (0) 161 480 8885 e-mail : info@geoassist.co.uk

Historical Mapping & Photography included:

Mapping Type	Scale	Date	Pg
Lancashire And Furness	1:10,560	1848	3
Cheshire	1:10,560	1882	4
Lancashire And Furness	1:10,560	1894 - 1896	5
Cheshire	1:10,560	1899	6
Lancashire And Furness	1:10,560	1909	7
Cheshire	1:10,560	1911	8
Lancashire And Furness	1:10,560	1923	9
Lancashire And Furness	1:10,560	1931 - 1933	10
Cheshire	1:10,560	1938	11
Lancashire And Furness	1:10,560	1938	12
Ordnance Survey Plan	1:10,000	1956	13
Ordnance Survey Plan	1:10,000	1972	14
Manchester	1:25,000	1975	15
Ordnance Survey Plan	1:10,000	1980	16
Ordnance Survey Plan	1:10,000	1985	17
Ordnance Survey Plan	1:10,000	1989	18
Ordnance Survey Plan	1:10,000	1994	19
10K Raster Mapping	1:10,000	1999	20
10K Raster Mapping	1:10,000	2006	21
VectorMap Local	1:10,000	2024	22

Historical Map - Slice A

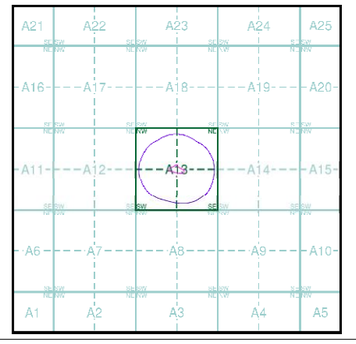

Order Details

Order Number: 371124224_1_1
Customer Ref: 5818B RMS
National Grid Reference: 383300, 397210
Slice: A
Site Area (Ha): 0.5
Search Buffer (m): 250

Site Details

Hanson Concrete Plant, M House, 28 Great Jackson Street, Manchester, M15 5EF

Landmark INFORMATION GROUP
Tel: 0844 844 9952
Fax: 0844 844 9951
Web: www.envirocheck.co.uk

Russian Military Mapping Legends

1:5,000 and 1:10,000 mapping

a. Not drawn to scale b. Drawn to scale

- Government and Administrative Buildings
- Military and Industrial Buildings
- Military and Communication Areas
- Subway Entrance
- Fireproof Building
- Prominent Fireproof Building
- Non-fireproof Building
- Non-fireproof Building (non-dwelling)
- Factory, mill, and flour mill, with chimneys
- Factory, mill, and flour mill, without chimneys
- Power Station, drawn to scale
- Hydroelectric Power Station
- Radio Station, drawn to scale
- Telephone Station, drawn to scale
- Abandoned Open-pit Mine or Quarry
- Open-pit Salt Mine
- Pit
- Oil Deposit or Well
- Oil Seepage
- Tailings Pile
- Fuel Storage Tanks
- Natural Gas Tank
- Bench Mark
- Drill Hole
- Burial Mound
- Triangulation Point on Burial Mound
- Single-track Railroad
- Double-track Railroad and Station Building
- Coniferous Forest
- Deciduous Forest
- Mixed Forest
- Lawns
- Citrus Orchard
- Wet Ground
- Scattered Vegetation

243,8 — Values for prominent elevations

186.0 — Numbers for spot elevations, depth soundings, contour lines, etc.

0,2 — Velocity of the current, width of river bed, depth of river

180/12 180/12 — Fractional terms: length and capacity of bridges; depth of fords and condition of the river bottom; height of forest and the diameter of trees

Russian Alphabet (For reference and phonetic interpretation of map text)

А а (A)	З з (Z)	П п (P)	Ч ч (CH)
Б б (B)	И и (I)	Р р (R)	Ш ш (SH)
В в (V)	Й й (Y)	С с (S)	Щ щ (SHCH)
Г г (G)	К к (K)	Т т (T)	ъ (–)
Д д (D)	Л л (L)	У у (U)	ы (Y)
Е е (E)	М м (M)	Ф ф (F)	ь (')
Ё ё (YO)	Н н (N)	Х х (KH)	Э э (E)
Ж ж (ZH)	О о (O)	Ц ц (TS)	Ю ю (YU or IU)
			Я я (YA or IA)

1:25,000 mapping

a. Not drawn to scale b. Drawn to scale

- Government and Administrative Buildings
- Military and Industrial Buildings
- Military and Communication Areas
- Subway Entrance
- Partly Demolished Buildings
- Demolished Buildings
- Built-Up Area with Fireproof Buildings Predominant
- Built-Up Area with Non-Fireproof Buildings Predominant
- Individual Fireproof Building
- Prominent Industrial Building
- Individual Dwelling, Fireproof
- Ruins of an Individual Dwelling
- Factory or Mill Chimney
- Factory or Mill with Chimney
- Factory or Mill without Chimney
- Mine or Open Pit Mine
- Operating Shaft or Mine
- Non-Operating Shaft or Mine
- Salt Mine
- Tailings Pile
- Pit
- Stone Quarry
- Gas Pump or Service Station
- Fuel Storage or Natural Gas Tank
- Oil or Natural Gas Derrick
- Small Hydroelectric Power Station
- Power Station
- Transformer Station
- Cemetery
- Burial Mound (height in metres)
- Triangulation Point on Burial Mound
- Triangulation Point
- Bench Mark
- Bench Mark (monumented)
- Telegraph Office
- Telephone Station
- Radio Station
- Radio Tower
- Airfield or Seaplane Base
- Landing Strip
- Main Highway
- Highway under Construction
- Improved Dirt Road (former truck road)
- Double-track Railroad with First Class Station
- Dismantled Railroad
- Railroad Under Construction
- Shore Embankment
- River or Ditch with Embankment
- Water Gauge
- Well
- Water Reservoir or Rain Water Pit
- Spring
- Isobath with value
- Heavy (Index) Contour Line
- Contour Line and Value
- Half Contour Line
- Spot Elevation Value
- Coniferous
- Deciduous
- Mixed
- Scrub

Key to Numbers on Mapping

GeoAssist Limited
Civil, Environmental & Geotechnical
Telephone: +44 (0) 161 480 8885 e-mail : info@geoassist.co.uk

Historical Mapping & Photography included:

Mapping Type	Scale	Date	Pg
Lancashire And Furness	1:10,560	1848	3
Cheshire	1:10,560	1882	4
Lancashire And Furness	1:10,560	1894 - 1896	5
Cheshire	1:10,560	1899	6
Lancashire And Furness	1:10,560	1909	7
Cheshire	1:10,560	1911	8
Lancashire And Furness	1:10,560	1923	9
Lancashire And Furness	1:10,560	1931 - 1933	10
Cheshire	1:10,560	1938	11
Lancashire And Furness	1:10,560	1938	12
Ordnance Survey Plan	1:10,000	1956	13
Ordnance Survey Plan	1:10,000	1972	14
Manchester	1:25,000	1975	15
Ordnance Survey Plan	1:10,000	1980	16
Ordnance Survey Plan	1:10,000	1985	17
Ordnance Survey Plan	1:10,000	1989	18
Ordnance Survey Plan	1:10,000	1994	19
10K Raster Mapping	1:10,000	1999	20
10K Raster Mapping	1:10,000	2006	21
VectorMap Local	1:10,000	2024	22

Russian Map - Slice A

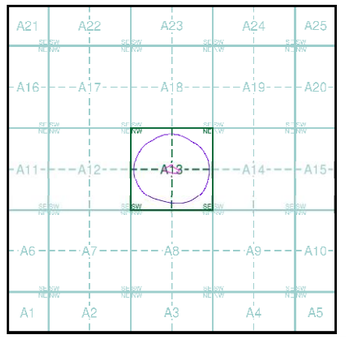

Order Details

Order Number: 371124224_1_1
Customer Ref: 5818B RMS
National Grid Reference: 383300, 397210
Slice: A
Site Area (Ha): 0.5
Search Buffer (m): 250

Site Details

Hanson Concrete Plant, M House, 28 Great Jackson Street, Manchester, M15 5EF

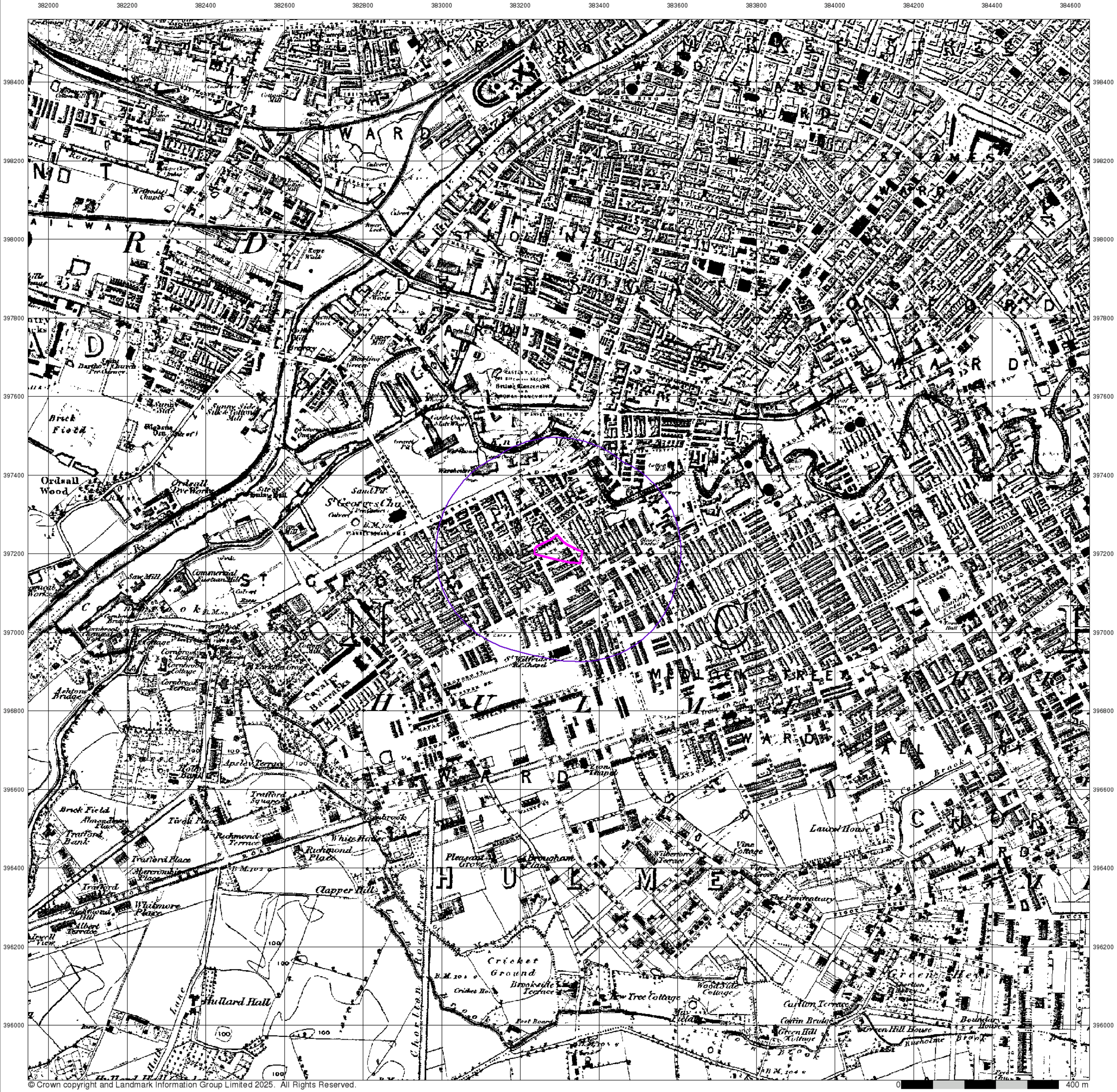

© Crown copyright and Landmark Information Group Limited 2025. All Rights Reserved.

GeoAssist Limited
Civil, Environmental & Geotechnical
Telephone: +44 (0) 161 480 8885 e-mail : info@geoassist.co.uk

Lancashire And Furness

Published 1848

Source map scale - 1:10,560

The historical maps shown were reproduced from maps predominantly held at the scale adopted for England, Wales and Scotland in the 1840`s. In 1854 the 1:2,500 scale was adopted for mapping urban areas; these maps were used to update the 1:10,560 maps. The published date given therefore is often some years later than the surveyed date. Before 1938, all OS maps were based on the Cassini Projection, with independent surveys of a single county or group of counties, giving rise to significant inaccuracies in outlying areas. In the late 1940`s, a Provisional Edition was produced, which updated the 1:10,560 mapping from a number of sources. The maps appear unfinished - with all military camps and other strategic sites removed. These maps were initially overprinted with the National Grid. In 1970, the first 1:10,000 maps were produced using the Transverse Mercator Projection. The revision process continued until recently, with new editions appearing every 10 years or so for urban areas.

Map Name(s) and Date(s)

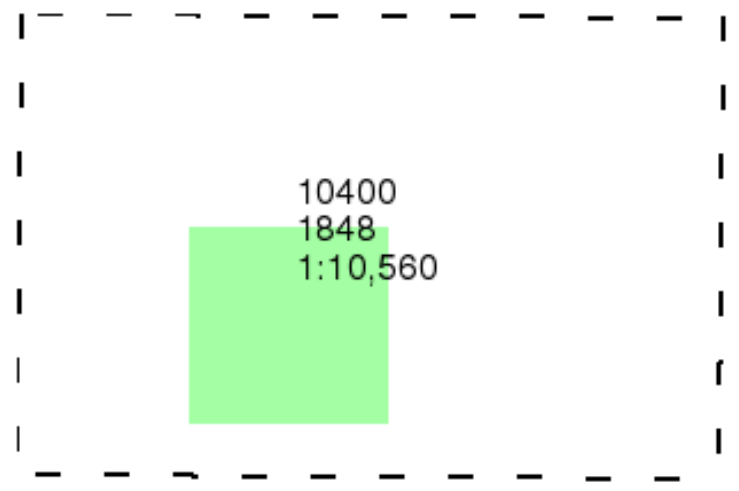

Historical Map - Slice A

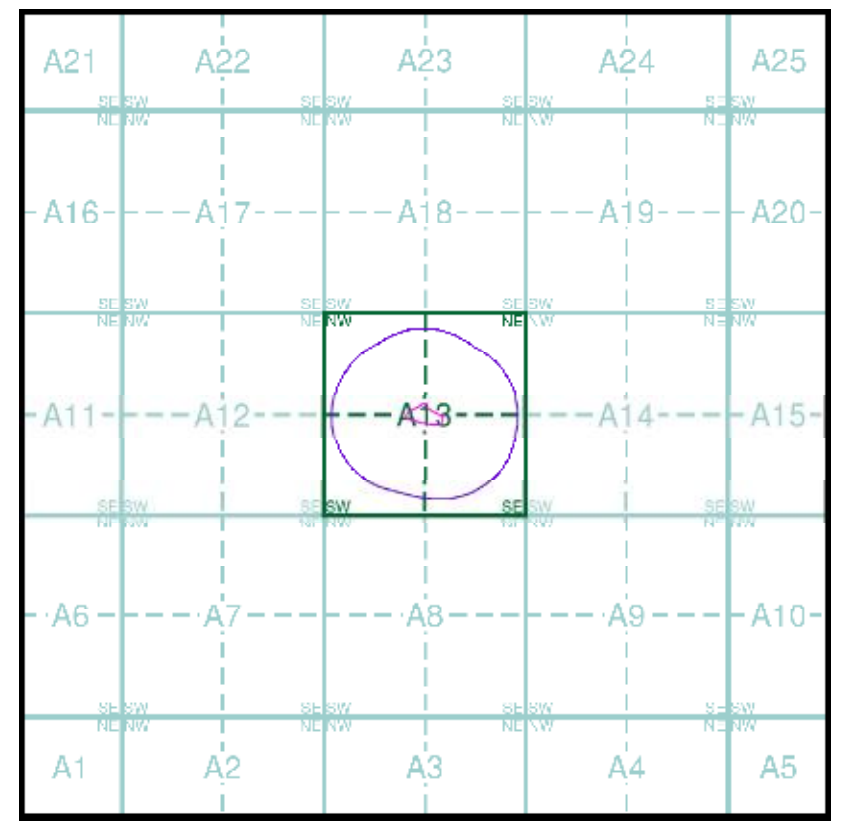

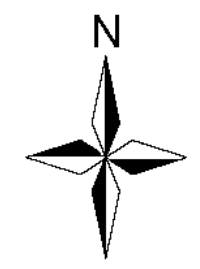

Order Details

Order Number:	371124224_1_1
Customer Ref:	5818B RMS
National Grid Reference:	383300, 397210
Slice:	A
Site Area (Ha):	0.5
Search Buffer (m):	250

Site Details

Hanson Concrete Plant, M House, 28 Great Jackson Street, Manchester, M15 5EF

Landmark INFORMATION GROUP
Tel: 0844 844 9952
Fax: 0844 844 9951
Web: www.envirocheck.co.uk

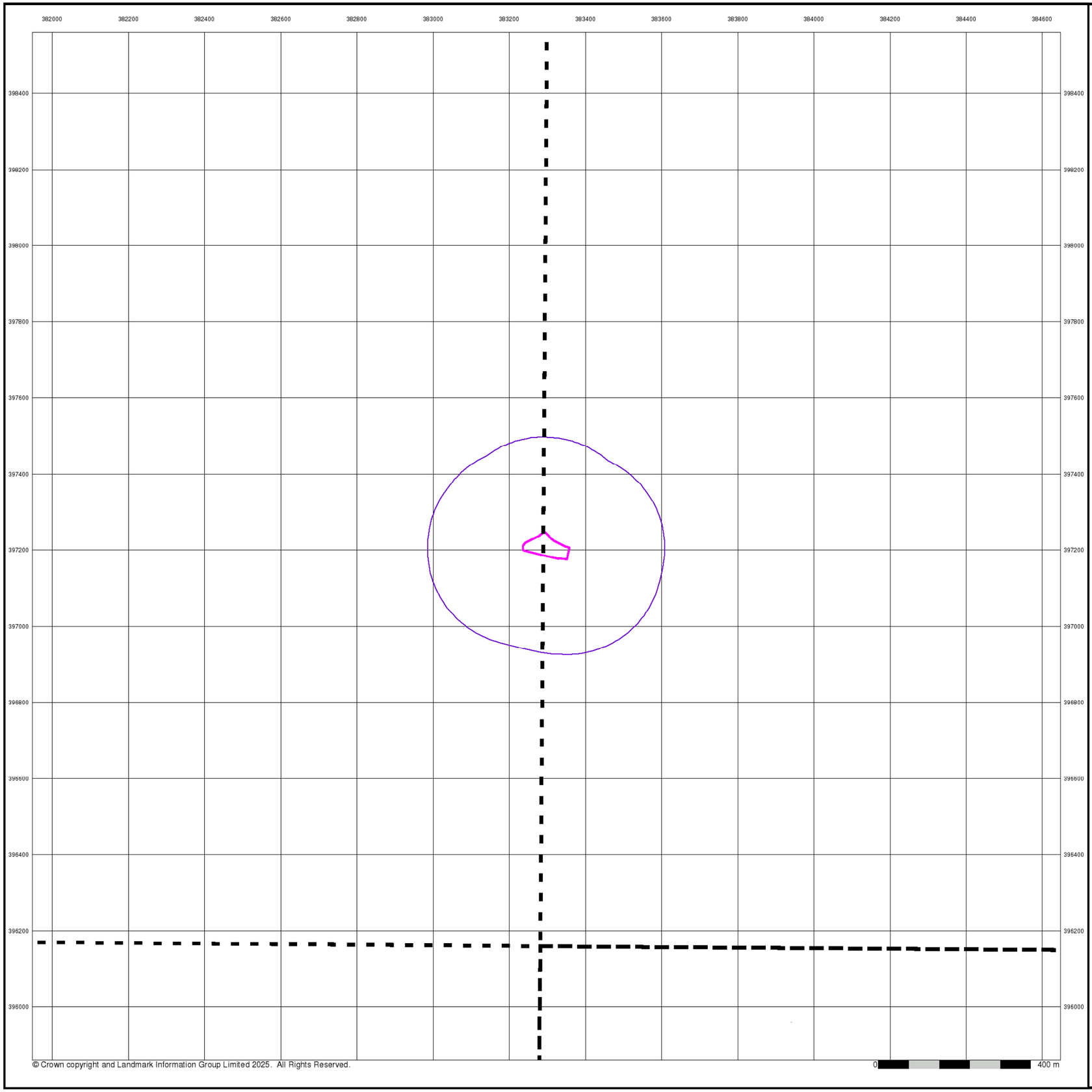

GeoAssist Limited
Civil, Environmental & Geotechnical
Telephone: +44 (0) 161 480 8885 e-mail : info@geoassist.co.uk

Cheshire

Published 1882

Source map scale - 1:10,560

The historical maps shown were reproduced from maps predominantly held at the scale adopted for England, Wales and Scotland in the 1840`s. In 1854 the 1:2,500 scale was adopted for mapping urban areas; these maps were used to update the 1:10,560 maps. The published date given therefore is often some years later than the surveyed date. Before 1938, all OS maps were based on the Cassini Projection, with independent surveys of a single county or group of counties, giving rise to significant inaccuracies in outlying areas. In the late 1940`s, a Provisional Edition was produced, which updated the 1:10,560 mapping from a number of sources. The maps appear unfinished - with all military camps and other strategic sites removed. These maps were initially overprinted with the National Grid. In 1970, the first 1:10,000 maps were produced using the Transverse Mercator Projection. The revision process continued until recently, with new editions appearing every 10 years or so for urban areas.

Map Name(s) and Date(s)

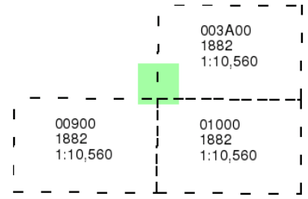

Historical Map - Slice A

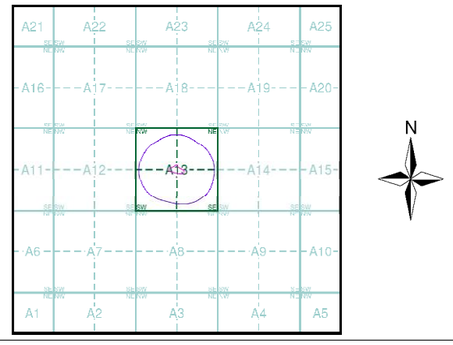

Order Details

Order Number:	371124224_1_1
Customer Ref:	5818B RMS
National Grid Reference:	383300, 397210
Slice:	A
Site Area (Ha):	0.5
Search Buffer (m):	250

Site Details

Hanson Concrete Plant, M House, 28 Great Jackson Street, Manchester, M15 5EF

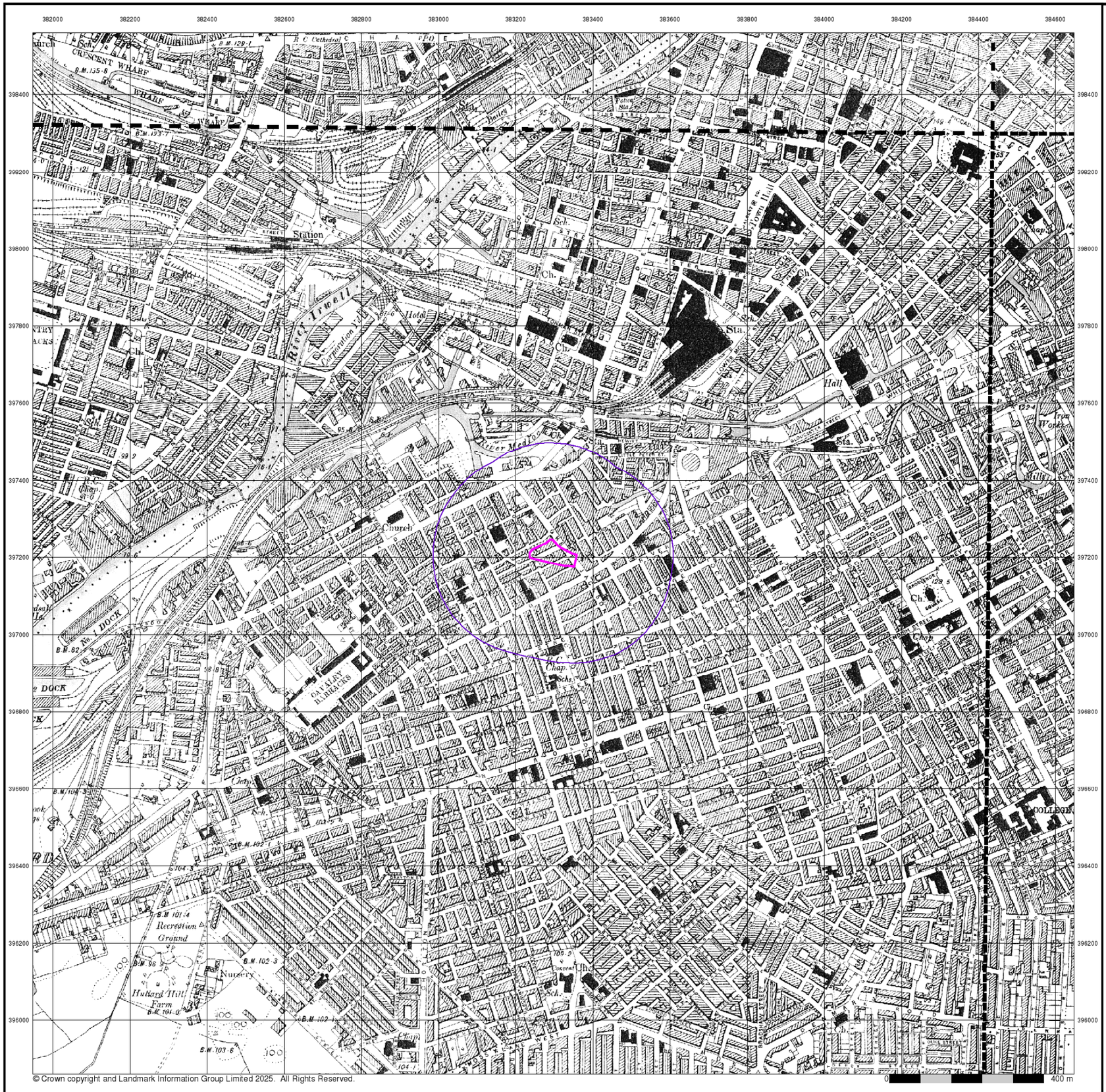

© Crown copyright and Landmark Information Group Limited 2025. All Rights Reserved.

GeoAssist Limited
Civil, Environmental & Geotechnical
Telephone: +44 (0) 161 480 8885 e-mail : info@geoassist.co.uk

Lancashire And Furness

Published 1894 - 1896

Source map scale - 1:10,560

The historical maps shown were reproduced from maps predominantly held at the scale adopted for England, Wales and Scotland in the 1840`s. In 1854 the 1:2,500 scale was adopted for mapping urban areas; these maps were used to update the 1:10,560 maps. The published date given therefore is often some years later than the surveyed date. Before 1938, all OS maps were based on the Cassini Projection, with independent surveys of a single county or group of counties, giving rise to significant inaccuracies in outlying areas. In the late 1940`s, a Provisional Edition was produced, which updated the 1:10,560 mapping from a number of sources. The maps appear unfinished - with all military camps and other strategic sites removed. These maps were initially overprinted with the National Grid. In 1970, the first 1:10,000 maps were produced using the Transverse Mercator Projection. The revision process continued until recently, with new editions appearing every 10 years or so for urban areas.

Map Name(s) and Date(s)

104NW 1894 1:10,560	104NE 1894 1:10,560
104SW 1896 1:10,560	104SE 1894 1:10,560

Historical Map - Slice A

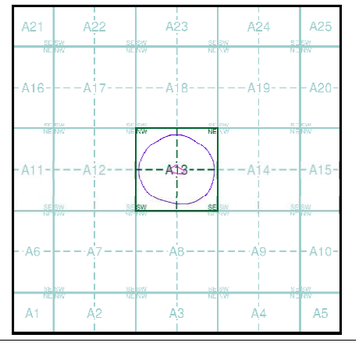

Order Details

Order Number:	371124224_1_1
Customer Ref:	5818B RMS
National Grid Reference:	383300, 397210
Slice:	A
Site Area (Ha):	0.5
Search Buffer (m):	250

Site Details

Hanson Concrete Plant, M House, 28 Great Jackson Street, Manchester, M15 5EF

Landmark INFORMATION GROUP
Tel: 0844 844 9952
Fax: 0844 844 9951
Web: www.envirocheck.co.uk

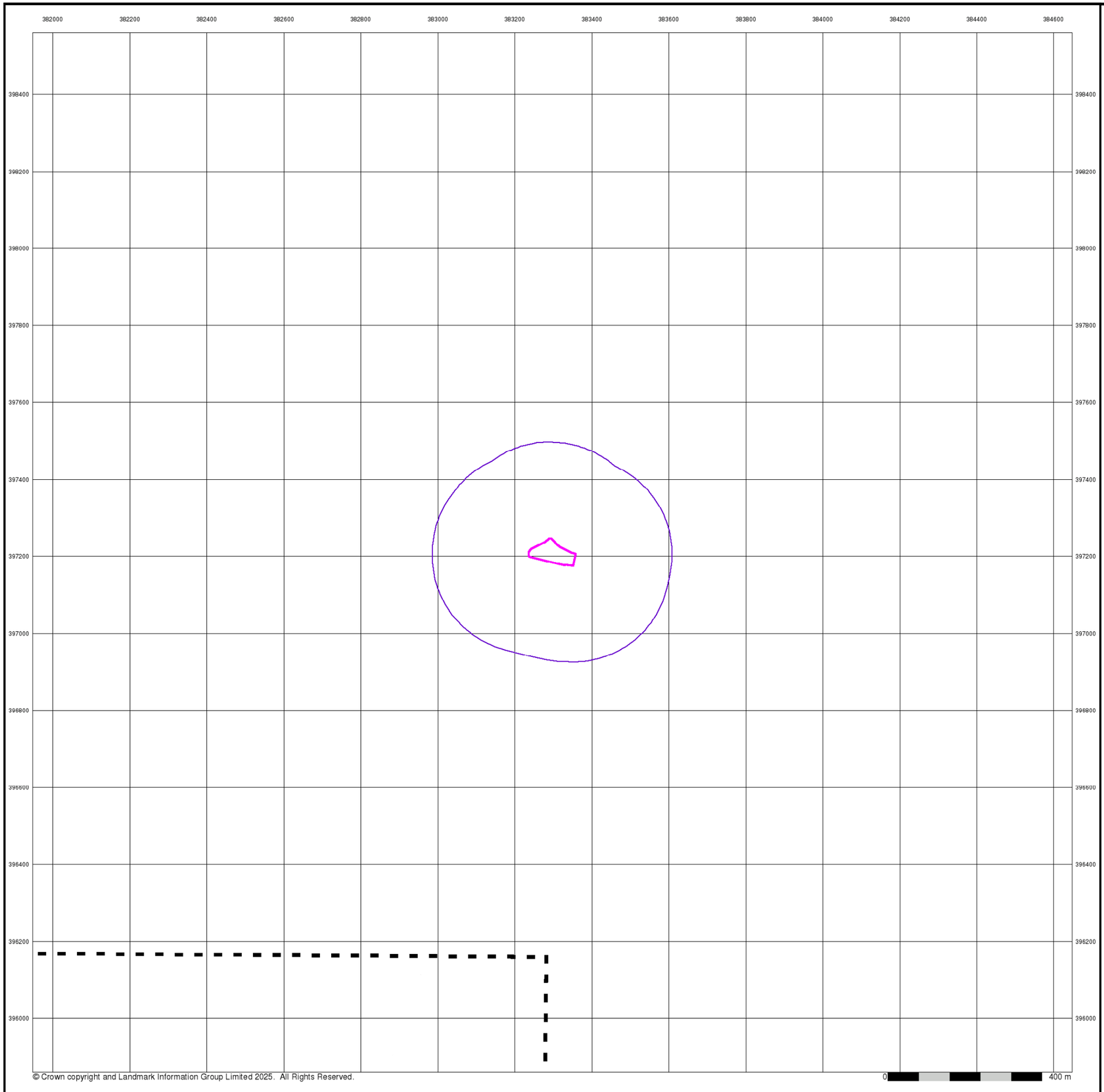

© Crown copyright and Landmark Information Group Limited 2025. All Rights Reserved.

GeoAssist Limited
Civil, Environmental & Geotechnical
Telephone: +44 (0) 161 480 8885 e-mail : info@geoassist.co.uk

Cheshire

Published 1899

Source map scale - 1:10,560

The historical maps shown were reproduced from maps predominantly held at the scale adopted for England, Wales and Scotland in the 1840`s. In 1854 the 1:2,500 scale was adopted for mapping urban areas; these maps were used to update the 1:10,560 maps. The published date given therefore is often some years later than the surveyed date. Before 1938, all OS maps were based on the Cassini Projection, with independent surveys of a single county or group of counties, giving rise to significant inaccuracies in outlying areas. In the late 1940`s, a Provisional Edition was produced, which updated the 1:10,560 mapping from a number of sources. The maps appear unfinished - with all military camps and other strategic sites removed. These maps were initially overprinted with the National Grid. In 1970, the first 1:10,000 maps were produced using the Transverse Mercator Projection. The revision process continued until recently, with new editions appearing every 10 years or so for urban areas.

Map Name(s) and Date(s)

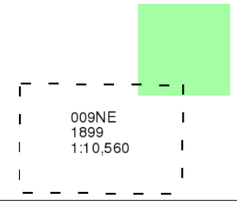

Historical Map - Slice A

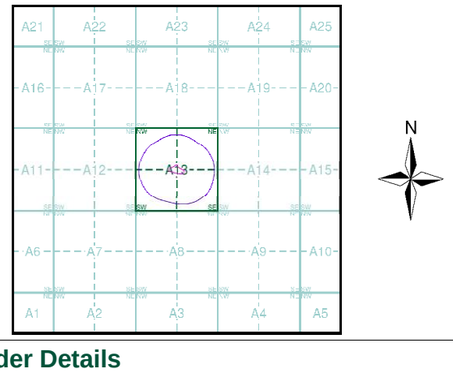

Order Details

Order Number:	371124224_1_1
Customer Ref:	5818B RMS
National Grid Reference:	383300, 397210
Slice:	A
Site Area (Ha):	0.5
Search Buffer (m):	250

Site Details

Hanson Concrete Plant, M House, 28 Great Jackson Street, Manchester, M15 5EF

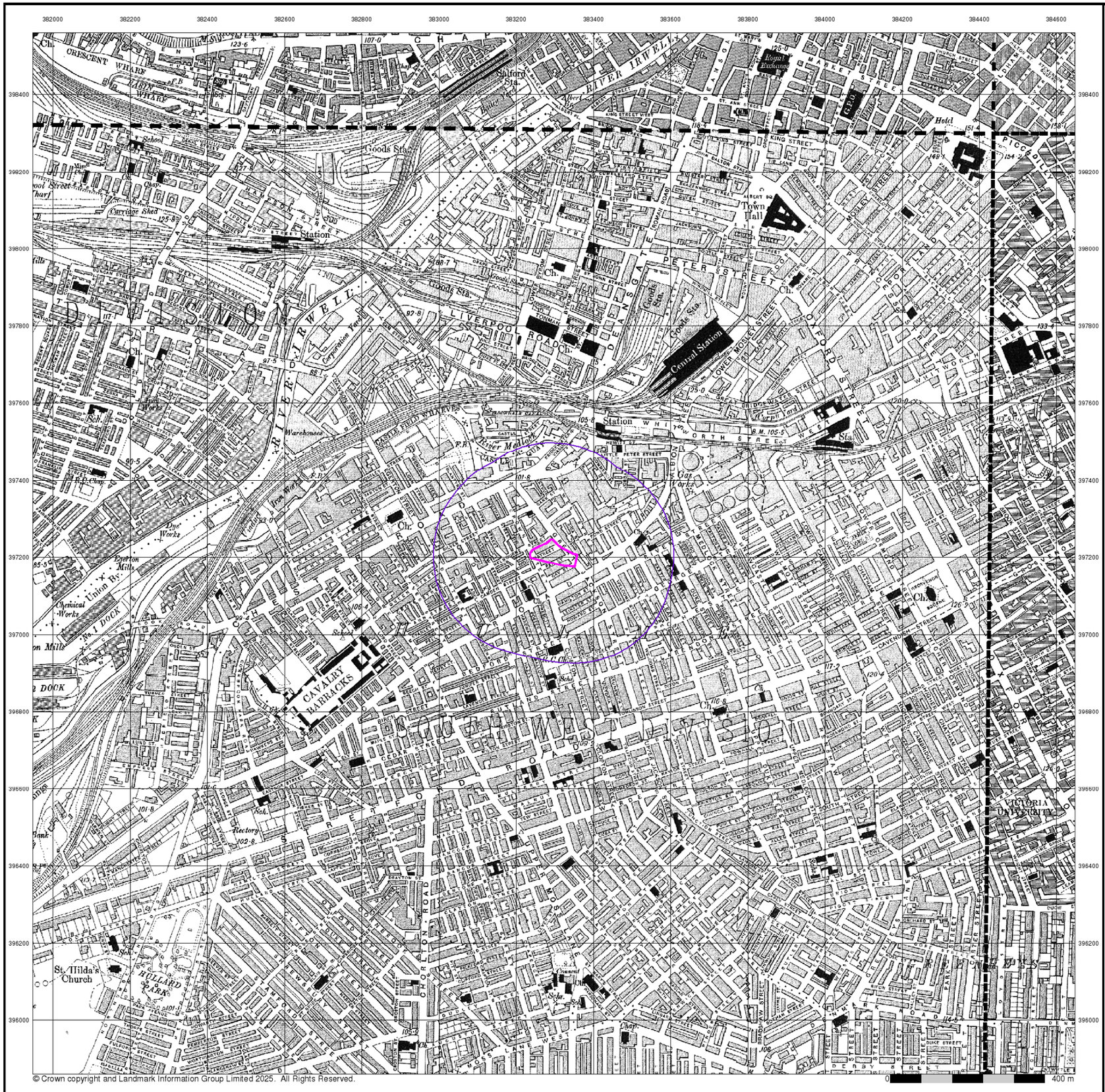

GeoAssist Limited
Civil, Environmental & Geotechnical
Telephone: +44 (0) 161 480 8885 e-mail : info@geoassist.co.uk

Lancashire And Furness

Published 1909

Source map scale - 1:10,560

The historical maps shown were reproduced from maps predominantly held at the scale adopted for England, Wales and Scotland in the 1840`s. In 1854 the 1:2,500 scale was adopted for mapping urban areas; these maps were used to update the 1:10,560 maps. The published date given therefore is often some years later than the surveyed date. Before 1938, all OS maps were based on the Cassini Projection, with independent surveys of a single county or group of counties, giving rise to significant inaccuracies in outlying areas. In the late 1940`s, a Provisional Edition was produced, which updated the 1:10,560 mapping from a number of sources. The maps appear unfinished - with all military camps and other strategic sites removed. These maps were initially overprinted with the National Grid. In 1970, the first 1:10,000 maps were produced using the Transverse Mercator Projection. The revision process continued until recently, with new editions appearing every 10 years or so for urban areas.

Map Name(s) and Date(s)

104NW 1909 1:10,560	104NE 1909 1:10,560
104SW 1909 1:10,560	104SE 1909 1:10,560

Historical Map - Slice A

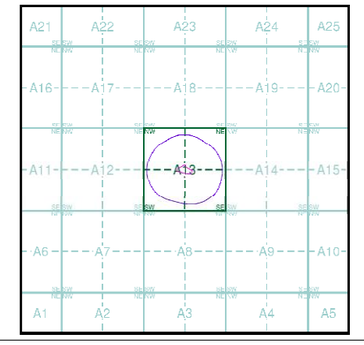

Order Details

Order Number:	371124224_1_1
Customer Ref:	5818B RMS
National Grid Reference:	383300, 397210
Slice:	A
Site Area (Ha):	0.5
Search Buffer (m):	250

Site Details

Hanson Concrete Plant, M House, 28 Great Jackson Street, Manchester, M15 5EF

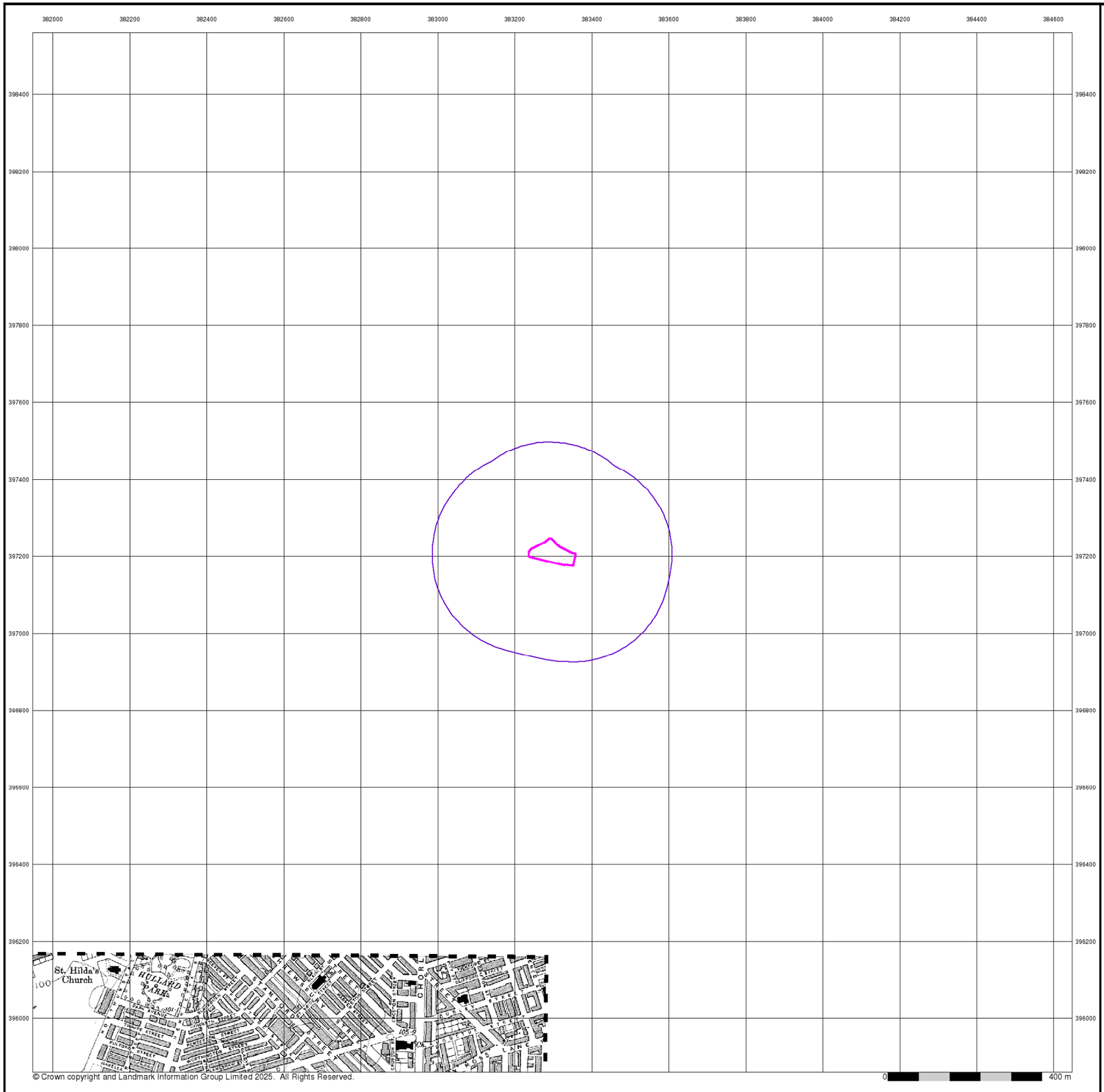

© Crown copyright and Landmark Information Group Limited 2025. All Rights Reserved.

GeoAssist Limited
Civil, Environmental & Geotechnical
Telephone: +44 (0) 161 480 8885 e-mail : info@geoassist.co.uk

Cheshire

Published 1911

Source map scale - 1:10,560

The historical maps shown were reproduced from maps predominantly held at the scale adopted for England, Wales and Scotland in the 1840`s. In 1854 the 1:2,500 scale was adopted for mapping urban areas; these maps were used to update the 1:10,560 maps. The published date given therefore is often some years later than the surveyed date. Before 1938, all OS maps were based on the Cassini Projection, with independent surveys of a single county or group of counties, giving rise to significant inaccuracies in outlying areas. In the late 1940`s, a Provisional Edition was produced, which updated the 1:10,560 mapping from a number of sources. The maps appear unfinished - with all military camps and other strategic sites removed. These maps were initially overprinted with the National Grid. In 1970, the first 1:10,000 maps were produced using the Transverse Mercator Projection. The revision process continued until recently, with new editions appearing every 10 years or so for urban areas.

Map Name(s) and Date(s)

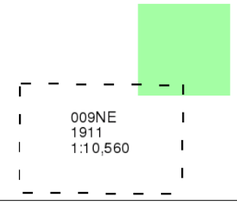

Historical Map - Slice A

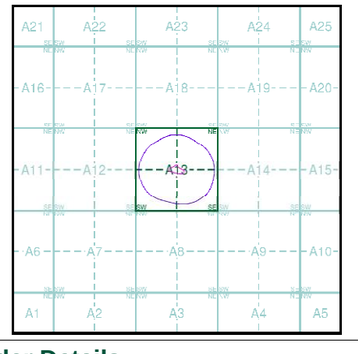

Order Details

Order Number:	371124224_1_1
Customer Ref:	5818B RMS
National Grid Reference:	383300, 397210
Slice:	A
Site Area (Ha):	0.5
Search Buffer (m):	250

Site Details

Hanson Concrete Plant, M House, 28 Great Jackson Street, Manchester, M15 5EF

Landmark INFORMATION GROUP
Tel: 0844 844 9952
Fax: 0844 844 9951
Web: www.envirocheck.co.uk