*Assumed foundation line based on civic engineers trial hole investigation November 2024

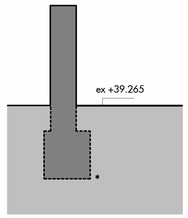

8 Hollaway Wall Existing Section AA
1 : 100

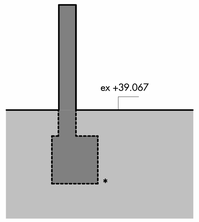

9 Hollaway Wall Existing Section BB
1 : 100

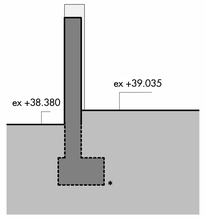

10 Hollaway Wall Existing Section CC
1 : 100

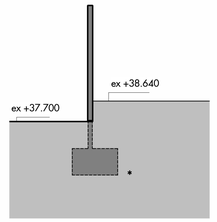

11 Hollaway Wall Existing Section DD
1 : 100

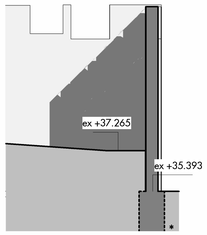

12 Hollaway Wall Existing Section EE
1 : 100

5 Holloway Wall Existing Northen Elevation
1 : 100

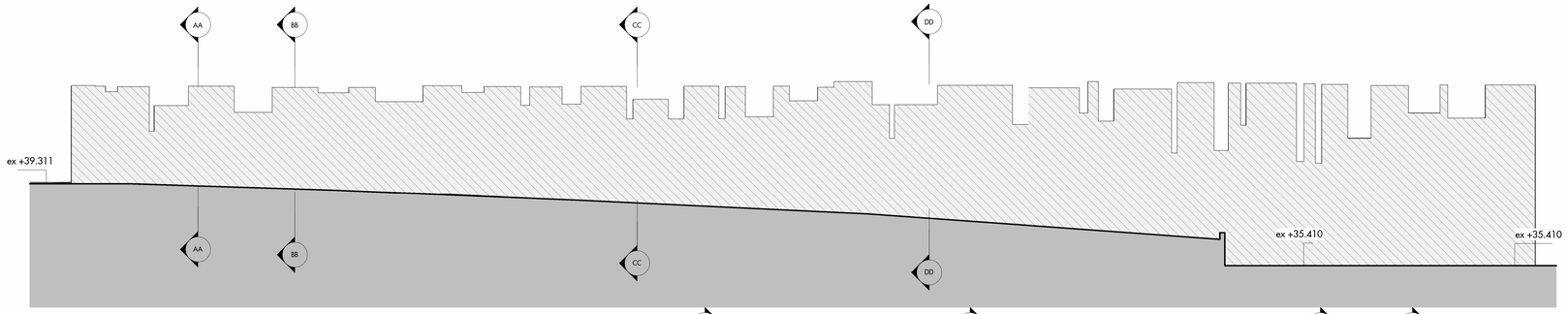

6 Holloway Wall Existing Easterm Elevation
1 : 100

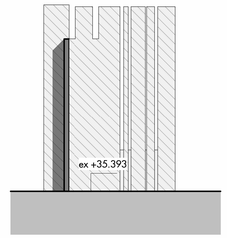

7 Holloway Wall Existing Southern Elevation
1 : 100

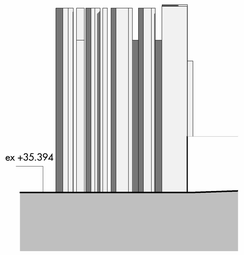

2 Hollaway Wall Existing Southern Elevation
1 : 100

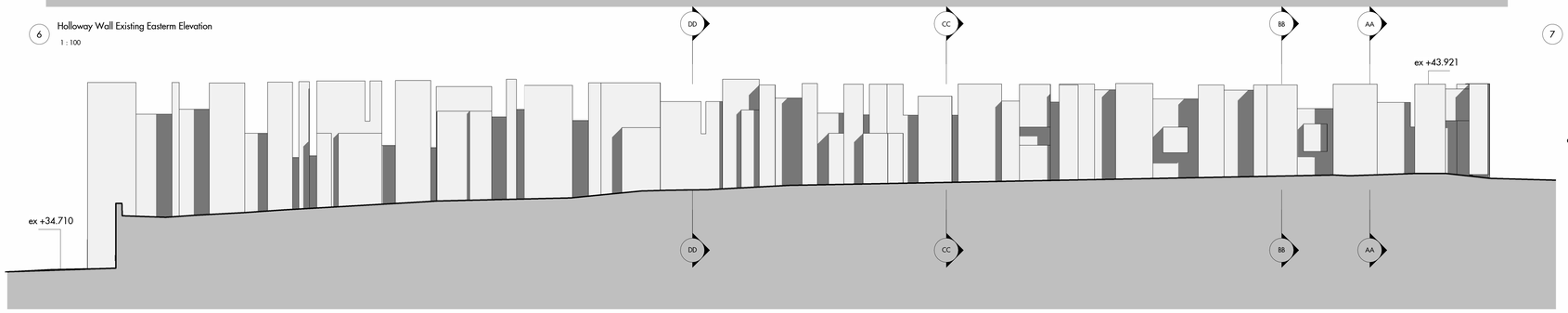

3 Hollaway Wall Existing Western Elevation
1 : 100

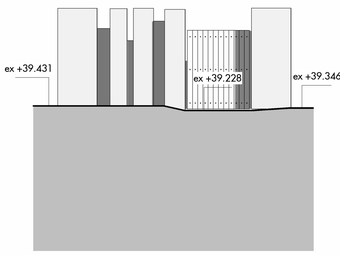

4 Holloway Wall Existing Northern Elevation
1 : 100

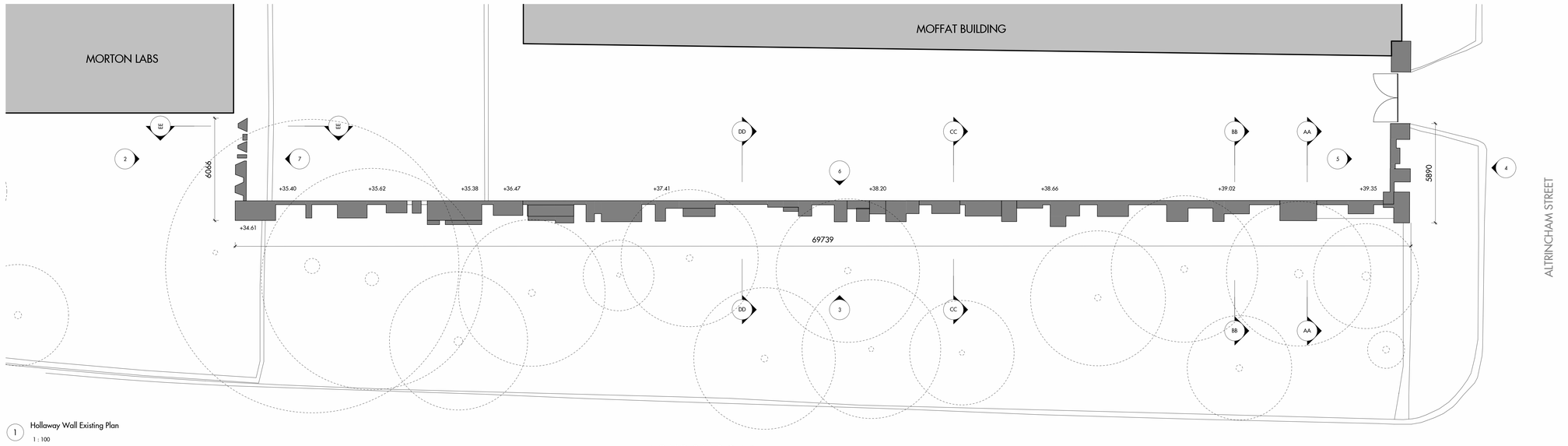

1 Hollaway Wall Existing Plan
1 : 100

FOR PLANNING

Figured dimensions are in millimetres unless noted otherwise. All dimensions and levels shall be verified on site before proceeding with works. Detailed site survey to be carried out to verify positions and level relationships with site features and ordnance survey. The Architect must be notified of any discrepancy. Boundaries are indicative only and are to be verified by others.

Allies & Morrison LLP is not responsible for any errors caused by the transmission, translation, software or computer systems. Allies & Morrison LLP is not responsible for nor shall be liable for the consequences of any use made of the drawings or models other than that for which they were produced by Allies & Morrison LLP for the Client.

All Intellectual Property Rights reserved

REV	DATE	DESCRIPTION	CKD
P01	25/04/25	Planning Submission	JS

0 5.0 m 10.0 m
1:100

Allies and Morrison LLP
85 Southwark Street
London SE1 0HX
telephone 020 7921 0100
facsimile 020 7921 0101
email studio@alliesandmorrison.com

A&M JOB No: 19171_02

Sister Manchester : Plot C

Hollaway Wall - Existing Condition
PLANNING - LISTED BUILDING CONSENT
SISC0-AAM-ZZ-ZZ-DR-AR-07610

SCALE 1 : 100 @A0 1: 200 @A2

S2
Status
P01
Revision

SISC0-AAM-ZZ-ZZ-AR-00002