GTech Surveys Limited

6-10 Little Peter Street

Velvet Cutters

Television and Radio Reception Impact Assessment

CHANGE HISTORY

Issue	Date	Details of Changes
0.0	30/06/2025	Working draft
0.1	08/07/2025	First draft issue
1.0	09/07/2025	First issue - minor editing
Author: G Phillips		Reviewer: O Lloyd

Issue: 1.0

© GTech Surveys Limited 2025

Contents Page

GTech Surveys Limited

Executive Summary

1 - Introduction **4**

2 - The Mechanisms of Interference to Television and Radio Broadcast Services **8**

3 - Available Television and Radio Broadcast Services **13**

4 - Survey Methodology & Description of Baseline **15**

5 - Predicted Impacts and Effects **17**

6 - Mitigation Measures **20**

7 - Conclusions **21**

Appendices **22**

Television Transmission Frequencies

VHF (FM) Radio Transmission Frequencies

Signal Measurements

An Overview of Signal Measurements

Survey Equipment

Calculation of Received Field Strength

References

Mapping Data

Planning Policies - Regional and Local Planning Policies and Guidance

© GTech Surveys Limited 2025

GTech Surveys Limited

GTech Surveys Limited is a Midlands based broadcast and telecommunications consultancy conducting projects throughout the entire UK. We undertake mobile phone network, television and radio reception surveys (pre- and post-construction signal surveys), conduct broadcast interference and reception investigations, and support telecommunications planning work for wind energy developers, construction companies, architects, broadcasters and Local Planning Authorities.

In addition to radio interference modelling services and television reception surveys, we produce EIA and ES Telecommunications Chapters (also known as an 'Electronic Interference Chapter'); satisfying the requirements of Part 5, Regulation 18 (Parts 5a and 5b) of The Town and Country Planning EIA Regulations 2017. We peer review ES and EIA work, liaising with telecommunications providers (Arqiva, BT etc.) and advise developers with respect to associated Section 106 (Town and Country Planning Act 1990) and Section 75 (Town and Country Planning (Scotland) Act 1997) agreements.

GTech Surveys Limited is a consultant member of the Trade Association for Content Delivery - (Confederation of Aerial Industries Ltd - CAI) and the RDI - the digital sector's professional body and trade organisation. We are listed on Constructionline and verified as a Safety Schemes in Procurement (SSIP) member by Safety Management Advisory Services (SMAS), making us compliant with the industry standard PAS 91:2013 + A1:2017.

Professional broadcast trained project engineers deliver, and supply Markel (UK) Limited insured technical products to support planning applications, discharge planning conditions (including S106 Agreements) and for due diligence. For more information about GTech Surveys Limited please visit our website - www.gtechsurveys.com

GTech Surveys Ltd.
Accountancy House,
4 Priory Road,
Kenilworth,
Warwickshire,
CV8 1LL.

T: +44(0) 1926 744771

© GTech Surveys Limited 2025

Executive Summary

A signal survey and reception impact assessment have been undertaken to determine the potential effects on the local reception of television and radio broadcast services from the proposed 6-10 Little Street development. As requested by Manchester City Council (MCC) planning guidance, any development over four storeys requires a TV and radio reception impact assessment. Consequently, this report has been produced to support the planning application submission and to provide the existing reception data to assist with any further studies. Accordingly, impacts to the reception of VHF (FM) radio, digital terrestrial television (DTT also known as Freeview) and digital satellite television services (such as Freesat and Sky), have been assessed. Impacts to the reception of analogue television services have not been assessed in this study because analogue terrestrial television services were switched off in Manchester (Granada TV region) during 2009 and throughout the rest of the UK by 2012.

Digital Terrestrial Television (DTT) - Freeview

The Proposed Development is not expected to cause any interference to the reception of DTT services. DTT is commercially known as *'Freeview'*.

Digital Satellite Television - Freesat and Sky

The Proposed Development has the ability to cause interference to the reception of digital satellite television services (such as Freesat and Sky) in areas to the immediate northwest of the Site, up to 46m from the base of the proposed building. However, as there are no satellite dishes / receptors located in this area, no interference effects will be realised.

VHF (FM) Radio

The Proposed Development is unlikely to adversely impact the reception of VHF(FM) radio broadcasts due to the existing good coverage in the survey area and the technology used to encode and decode radio signals.

Overall, the Proposed Development is unlikely to cause any interference to the reception of any television or radio broadcast platform. As no interference is expected, no mitigation measures are required to restore the optimal reception of any broadcast service for any receptor (television viewer). This assessment provides the existing level and quality of radio and television signal reception within the survey area and can be used for reference. This assessment has been produced to accompany the planning application submission.

© GTech Surveys Limited 2025

1 - Introduction

This report outlines the findings of a reception impact assessment and pre-construction signal reception survey to determine the viewing preference of receptors located around the proposed Velvet Cutters development, Manchester and identifies what effects the Proposed Development may have on the reception of television and radio broadcast services. This assessment has been prepared by GTech Surveys Limited on behalf of the applicant, Torsion Homes.

The Proposed Development

The Proposed Development consists of the construction of a city centre residential development of 9nr Apartments situated over 5.5 storeys + basement.

The Site

The Sites is located at 6-10 Little Peter Street. Figure 1 shows the location of Site.

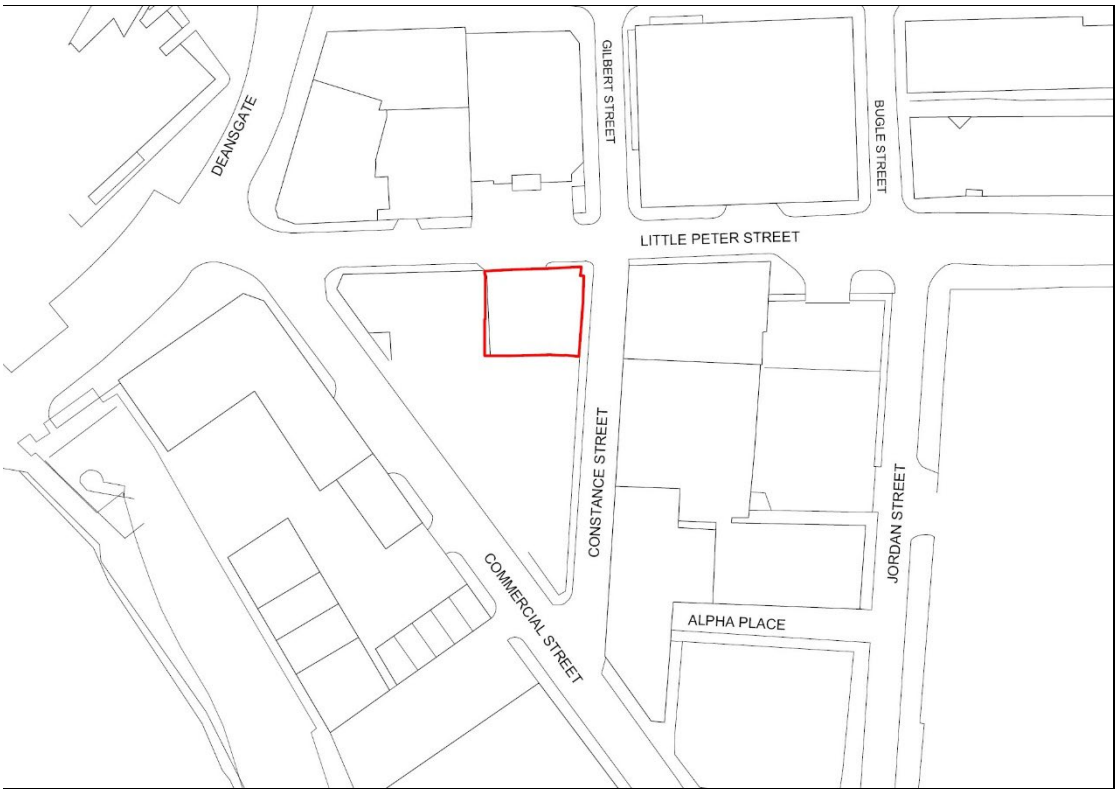

Figure 1 - Location of the Site

© GTech Surveys Limited 2025

The Assessment

The following national and local planning policies have informed the assessment.

National Planning Policy Framework

The Government issued the National Planning Policy Framework (NPPF) in March 2012 (DCLG 2012) and supporting Planning Practice Guidance in 2014 (DCLG 2014). The NPPF was last revised in February 2025 (Ministry of Housing, Communities and Local Government).

At paragraph 119, emphasis is given for the need for robust and modern telecommunications networks and systems; "*…… Advanced, high quality and reliable communications infrastructure is essential for economic growth and social well-being. Planning policies and decisions should support the expansion of electronic communications networks, including next generation mobile technology (such as 5G) and full fibre broadband connections. Policies should set out how high quality digital infrastructure, providing access to services from a range of providers, is expected to be delivered and upgraded over time; and should prioritise full fibre connections to existing and new developments (as these connections will, in almost all cases, provide the optimum solution).*"

At paragraph 120, it is stated that local planning authorities should; *"…… not impose a ban on new electronic communications development in certain areas, impose blanket Article 4 directions over a wide area or a wide range of electronic communications development, or insist on minimum distances between new electronic communications development and existing development. They should ensure that:*

a) they have evidence to demonstrate that electronic communications infrastructure is not expected to cause significant and irremediable interference with other electrical equipment, air traffic services or instrumentation operated in the national interest; and

b) they have considered the possibility of the construction of new buildings or other structures interfering with broadcast and electronic communications services.

© GTech Surveys Limited 2025

Manchester City Council (MCC) requires applications for developments over four storeys in height to include a TV and radio reception impact assessment. Further guidance can be found in the document; *"Full, Outline, Reserved Matters & Variation/Removal of Conditions Planning Applications - Is Your Application Valid?"*, September 2018 (revised January 2020), MCC. The requirement states;

> *Television Reception*
>
> *MCC planning guidance, any development over four storeys requires a TV reception impact assessment.*
>
> *Information on TV and radio reception and interference. Please provide a report on the possible interference created by the proposed development on TV and radio reception within the area. (Core Strategy Policy EN2)*

A desktop study was first undertaken, based on broadcast transmission information, plans of the Proposed Development and maps of the area. The relevant TV and radio signal survey area for the Proposed Development was identified and a site visit was then subsequently conducted to establish the baseline television reception conditions. Modelling techniques and field assessments of viewers' choice of television and likely radio transmitter were then used to predict the potential effects upon television and radio broadcast reception in the area. The impacts from the Proposed Development are consequently analysed, and together with various mitigation options, conclusions are drawn on the overall effects of the Proposed Development on television and radio broadcast service reception for local residents.

This study was undertaken to investigate whether the Proposed Development could cause interference to local television and radio broadcast reception. The effects on VHF (FM) radio, digital terrestrial television and digital satellite television service reception are discussed. The report also details the baseline reception conditions for future reference. This report follows the following structure:

Chapter 1 introduces the work, the Proposed Development, the site and format of the assessment

Chapter 2 discusses the different forms of structure generated television and radio interference and how these can impact the reception of different television and radio broadcast platforms

Chapter 3 describes the available television and radio services in the survey area

Chapter 4 describes the pre-construction television and radio reception conditions around the Site

Chapter 5 describes the predicted impacts of the Proposed Development upon television and radio broadcast reception before any mitigation measures are applied

© GTech Surveys Limited 2025

Chapter 6 describes any suitable mitigation measures for any affected TV viewer or radio listener

Chapter 7 presents the conclusion

© GTech Surveys Limited 2025

2 - The Mechanisms of Interference to Television and Radio Broadcast Services

Terrestrial Television Services

Any structure will produce two zones of potential disruption to television reception. One zone is where the development creates a ‘shadow’ (affects all television broadcast platforms) and the other where it gives rise to a ‘reflection’. At the frequencies used for broadcasting, the processes of creating a ‘shadow’ or a ‘reflection’ are somewhat more complicated than with visible light but thinking of the problem in these terms is still a helpful way of approaching the matter.

Signal ‘Shadowing’ Effects

In the area behind the structure, the television transmitter is effectively screened from the viewer and the strength of the signal is reduced - Figures 2 and 3.

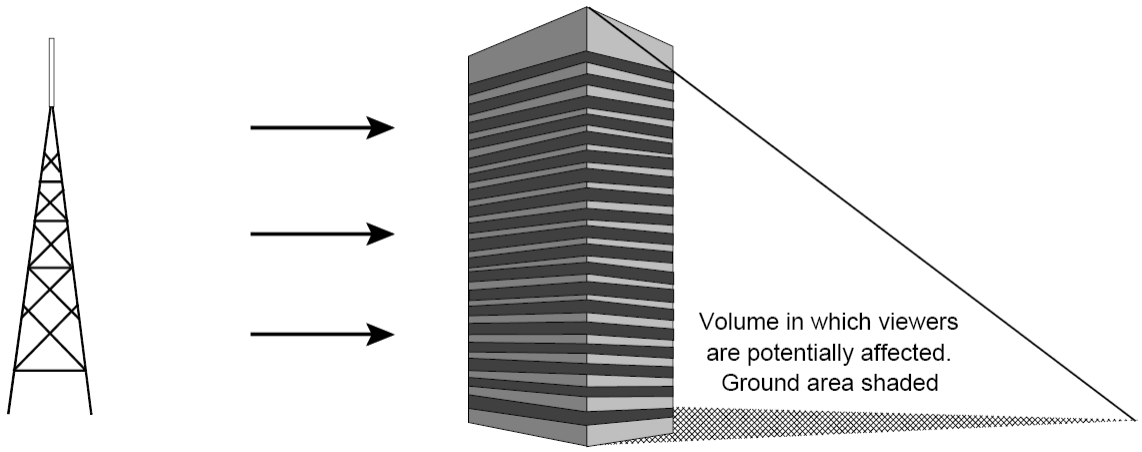

Figure 2 - Affected area in the ‘shadow’ zone behind the structure

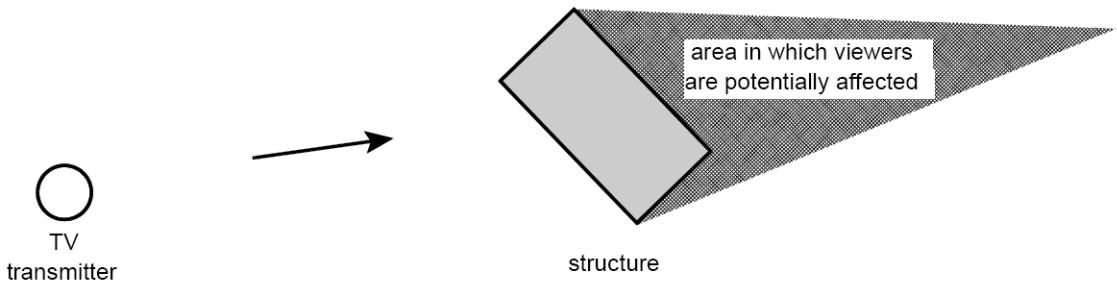

Figure 3 - Plan view of the ‘shadow’ zone

© GTech Surveys Limited 2025

Television signals do not create such a ‘hard’ shadow as visible light, and for the purposes of explanation, a ‘shadow’ zone must be considered which is divided into three sub-zones.

i. Within a few tens of metres from a solid structure, over the region where optical view of the transmitter is lost, the reduction in signal strength is critically dependent on the specific design and composition of the structure. For most brick and concrete buildings, the reduction can be severe and, in some cases, almost total if existing reception conditions are poor.

ii. Further away from the structure (e.g. beyond 25 to 50 metres, but this varies depending on its size) the limit of the ‘shadow’ zone and signal reduction are determined by diffraction at the edges of the structure and reflection off surrounding structures. The simple condition of whether or not a location has an optical view of the transmitter is not enough to classify the potential interference zone adequately. In general, the effect is that the signal appears to bend around the sides of the structure; the shadow zone reduces in size and the signal strength is reduced by much less than simple ray optics would suggest.

iii. Even further away from the structure (e.g. 250m) complex multiple reflections and diffraction, caused by structures in the locality, may result in the ‘shadow’ zone becoming almost non-existent, against interfering signals that arrive on significantly different bearings. This can result in an increase in the ratio of wanted to unwanted signal as presented to the television receiver.

Signal ‘Reflection’ Effects

The second zone of potential interference is produced by ‘reflection’ or ‘scattering’ of the incident signal, see Figure 4.

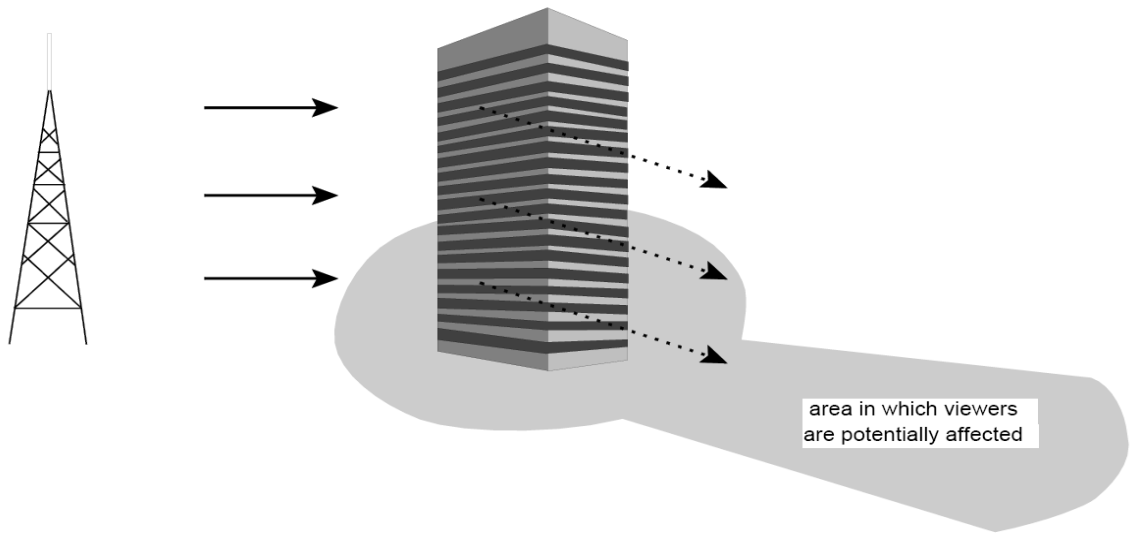

Figure 4 - Affected areas in the ‘reflected’ zone of the structure

© GTech Surveys Limited 2025

Consider Figure 5, the direct signal travels a distance P1 to the viewer, whilst the signal reflected from the structure travels slightly further, distance (P2 + P3). Although travelling at the speed of light, the different path lengths can mean that one signal arrives with a significant delay relative to the other. This results in a degradation in signal quality.

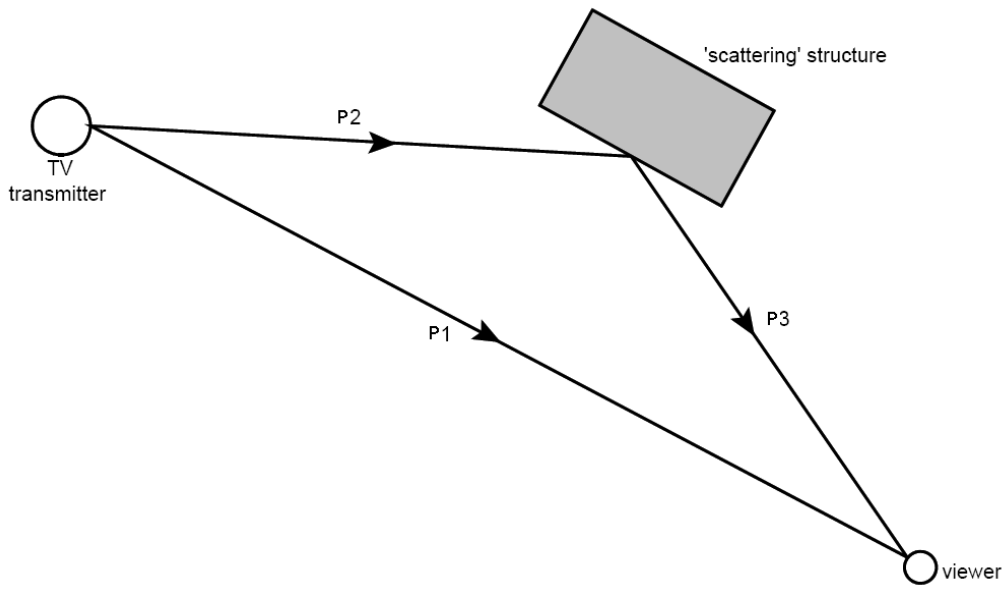

Figure 5 - Direct and Indirect Signal Paths

To avoid interference, it is necessary to ensure that the ratio of wanted signal along the direct path (P1) to the unwanted signal along indirect paths (P2+P3) is sufficiently high. Domestic TV receiving antennas generally have a significant directional response to incoming signals, which means that the antenna may discriminate against interfering signals that arrive on significantly different bearings. This can result in an increase in the ratio of wanted to unwanted signal, as presented to the television receiver.

Digital Terrestrial Television (DTT) - Freeview

The digital television broadcast platform offers many advantages over older analogue broadcast technologies. Due to the way picture signals are encoded and broadcast, digital television offers a much more resilient platform against interference. The construction of digital signals ensures that they are much more impervious to the effects of interference from indirect secondary reflections, which consequently ensures good quality and coherent data stream integrity at the receiver, resulting in an interference free picture. Disruption to DTT services is normally caused by a poor-quality receiving antenna system or locally generated wideband electrical noise. Signal blocking caused by buildings can also degrade received signal quality.

© GTech Surveys Limited 2025

Digital Satellite Television Services - Freesat & Sky

Digital satellite television services are provided by geo-stationary earth orbiting satellites positioned above the equator. To ensure good reception of digital satellite television services, satellite receive antennas (satellite dishes) are normally positioned away from trees and other clutter and are orientated to face the southeastern horizon.

Disruption to digital satellite television services is normally caused by an obstruction on the line-of-sight from the satellite to the receive antenna e.g. a tall building or tall trees. Adverse weather can also influence reception. In the United Kingdom, Freesat and Sky services come from the 28.2 degrees east ASTRA satellite cluster.

Figure 6 below shows typical clearance distances and obstruction heights for interference free satellite television reception.

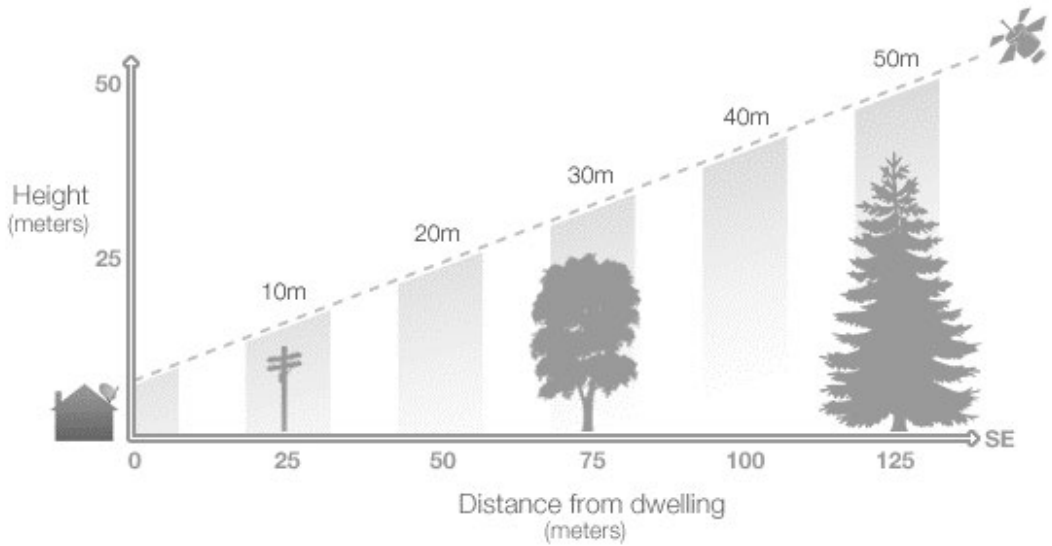

Figure 6 - Typical Clearance Distances and Obstruction Heights for Interference Free Satellite Television Reception

© GTech Surveys Limited 2025

VHF (FM) Radio

VHF (FM) radio services are broadcast from similar structures as terrestrial television services. Many things can cause radio interference, however simple remedies exist that can quickly reduce the effects. Most reception problems on FM radio are caused either by a weak signal or by some kind of interference.

Radio transmission signals will reflect into ‘shadow’ areas and also reflect from structures to cause ‘multi-path’ effects. The effect of multiple signals is to create zones of signal cancellation and signal enhancement. This is often demonstrated by the need to carefully position portable radio receivers for good reception or the fluctuation in signal quality whilst listening to VHF (FM) broadcasts in a vehicle. Due to the wavelength of the VHF (FM) signal (at 100 MHz, the wavelength is 3 metres), zones of interference can quickly and easily physically move around, as the interference is generated from the sum interaction of all incoming signals. Consequently, prediction of VHF (FM) interference is not practically possible due to the complex interaction of reflected signals with wanted signals, the design of radio receivers and radio signal propagation characteristics.

Buildings rarely cause radio interference but there is little that can be done during the design stage to reduce any adverse effects. Due to the lower frequencies in use for radio transmission (with respect to television services) and the methods by which the radio signals are encoded, it is very unlikely that a new structure in an already cluttered urban environment will disrupt the reception of radio services.

Digital Audio Broadcasting

With respect to impacts on digital radio broadcast services such as Digital Audio Broadcasting (DAB), structures and buildings rarely cause reception disruption. This is due to the lower frequencies used for the transmission of radio services (with respect to those used for television transmissions) and the digital technologies and methods used for encoding, reception and signal decoding. Based on professional judgement and experience, DAB radio reception is considered robust in urban environments and the proposed development is unlikely to alter coverage significantly. Consequently, DAB radio reception has not be considered in the assessment.

© GTech Surveys Limited 2025

3 - Available Television and Radio Broadcast Services

Terrestrial Television Services

The area around the Site is no longer served by analogue television transmissions due to the completed Digital Television Switchover. All analogue services were switched off in the Granada television region during 2009.

Digital Terrestrial Television (DTT) - Freeview

The survey area is served by DTT services (Granada TV region) from the Winter Hill transmitter (grid reference SD 66053 14463), on a bearing of 313° (with respect to true north) and 24km away. The Winter Hill transmitter is shown with respect to the Site in Figure 7.

Technical transmission information for each DTT service broadcast from the Winter Hill transmitter site is detailed in Table A, found in the Appendix - *Television Transmission Frequencies*.

Up to date technical information regarding the Granada TV region and Winter Hill transmitter group can be found on the Digital UK website[1].

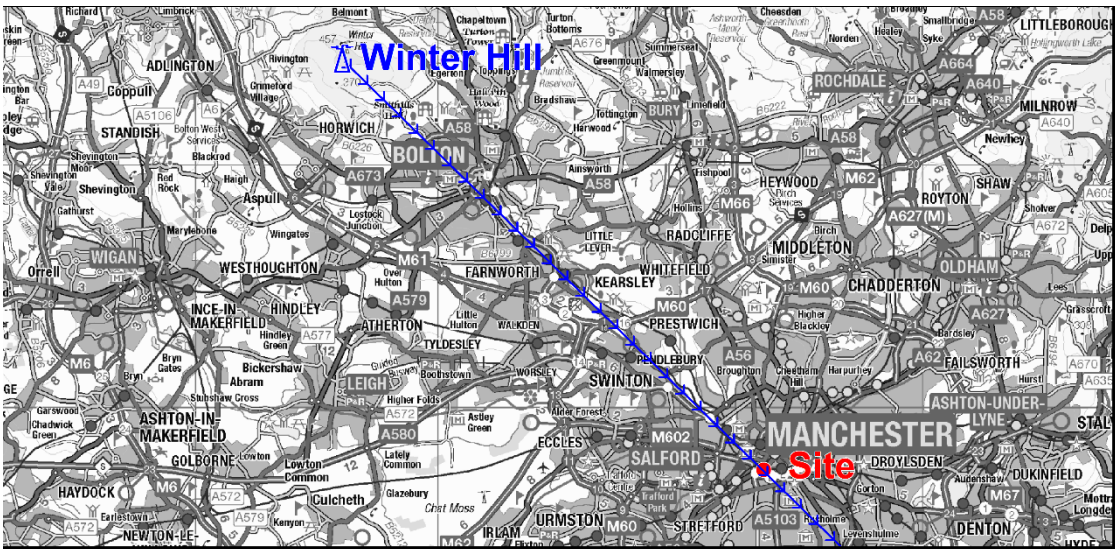

Figure 7 - The Locations of the Winter Hill Transmitter, the Site and the direction of the incoming DTT signals at the Site (indicated by the blue arrowed line)

1 - http://www.digitaluk.co.uk

© GTech Surveys Limited 2025

Non-Terrestrial Television Services (Digital Satellite Television)

For the reception of the 28.2 degrees east ASTRA satellite cluster (Freesat and Sky services), dish elevations of 22.9 degrees are required at this latitude. Optimal receive dish azimuths are 143.8 degrees with respect to true north (approximately southeast).

VHF (FM) Radio

The areas around the Site are served by VHF (FM) radio services of

BBC Radio 1, 2, 3, and 4 from the Holme Moss transmitter (NGR SE 09550 04050)

Technical transmission information for each radio service broadcast from the Holme Moss transmitter are detailed in Table B in the Appendix - *VHF (FM) Radio Transmission Frequencies.*

© GTech Surveys Limited 2025

4 - Survey Methodology & Description of Baseline

Due to the complex nature of television interference in cluttered urban environments, field investigations must be undertaken in the general area around a site to fully evaluate any potential effects. In this study, measurements were undertaken up to one kilometre from the Site, however, the survey mainly focused around the Site and areas to the immediate northwest and southeast. Additionally, investigations are carried out in all areas where predicted (modelled) interference may occur. These are identified in Figure 8, and the measurements are detailed in Tables C and D, found in the Appendix - *Signal Measurements*. The following data was recorded:

- Field strength and technical signal measurements of DTT transmissions from the main serving transmitter
- Viewing preference (choice of television transmitter) of residents in all areas visited
- Field strengths of VHF (FM) radio transmissions from the serving transmitter

All television measurements were carried out using a UHF log-periodic receive antenna. VHF (FM) radio field strength measurements were taken with a resonant half wavelength folded dipole antenna at 2 metres AGL, industry standard height for such work. During the survey, no assessment was made of reception conditions within viewers' homes. Equipment details are detailed in the Appendix - *Survey Equipment*.

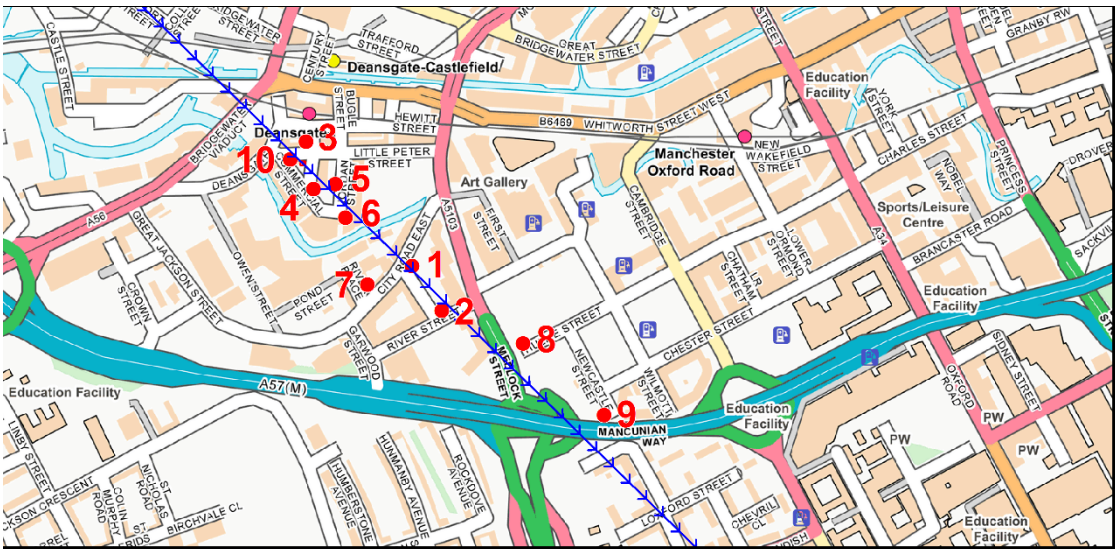

Figure 9 - Surveyed Locations. The blue arrows indicate the direction of the incoming DTT signals from Winter Hill transmitter. Sites 1 to 4 are delineated in red

© GTech Surveys Limited 2025

Survey Results and Observations

In general, building use around the Site is mainly for residential, commercial and industrial use. There are a number of very tall buildings located near to the Site.

Digital Terrestrial Television (DTT) - Freeview

Few antennas were seen during the survey due to the building use in the immediate study area. Additional antennas may have been mounted on the rooftops of existing tall buildings. DTT services were available at all surveyed locations from the Winter Hill transmitter. At all locations, received signal levels were in excess of recommended minimum amounts and the technical quality of received signals was found to be good[2]. DTT services currently provide very good coverage and service throughout the study area.

All terrestrial television antennas observed were directed towards the Winter Hill transmitter.

Digital Satellite Television - Freesat and Sky

Due to the building use within the study area, few satellite dishes were noted on buildings. Additional satellite dishes may have been mounted on rooftops and at the rear of properties; however, these would not be visible from any publicly accessible area. No existing interference has been identified for any satellite television platform.

VHF (FM) Radio

VHF (FM) radio reception conditions were deemed to be good[3] throughout the study area. In-car reception was deemed to be good at all locations. This is due to the proximity of the Holme Moss high-power radio transmitter with respect to the Site.

---

2 - Signal levels as specified by the CAI - Association for Audio Visual Professionals Code of Practice (COP) For the Installation of Aerials/Antennas & Receiving Equipment in the Single Dwelling Unit CAI COP 2: September 2022

Additional technical information regarding the Freeview signal can be found in the Appendix - An Overview of Signal Measurements

3 - Minimum Recommended Field Strengths for Acceptable Levels of VHF (FM) Radio Service

Monophonic audio - 40 dBµV/m
Stereophonic audio (excellent quality) - 54 dBµV/m

Source - https://www.ofcom.org.uk/__data/assets/pdf_file/0013/54310/annex-f.pdf

© GTech Surveys Limited 2025

5 - Predicted Impacts and Effects

Methodology

To assess the effects of the Proposed Development upon television and radio broadcast service reception, the structures were considered to create interference to services in the immediate areas around the Site, in signal reflection areas and in the signal shadow zones. These methods, used in conjunction with broadcast transmission information, development plans, maps of the study area and modelling techniques, contribute towards predicting the potential effects upon television and radio broadcast reception in the study area.

The field survey then investigated the areas identified as being at risk of interference and assessed all available services and the transmitter viewing preferences of residents in order to determine if the computed risk is practically valid. The collected data was finally used to determine what actual risks exist and what viable solutions are available to minimise any adverse effects. The predicted effects on television and radio broadcast reception are discussed below and summarised in Table 1.

Digital Terrestrial Television (DTT) - Freeview

Digital television services are much less affected by signal reflections[4]. Due to the existing excellent coverage in the survey area (arising from the proximity of the main regional transmitter) and the lack of antennas positioned in any signal shadow zones, the Proposed Development is not expected to have any adverse effect upon the reception of Freeview television services. No mitigation measures are required because no interference effects are thought to exist.

Digital Satellite Television - Freesat and Sky

Tall structures, trees and buildings can disrupt digital satellite television reception by causing obstructions on the line-of-sight to the signal receive dish from the serving satellite, as discussed in Chapter 2. Using trigonometry, the approximate maximum height of the proposed building and the angle and orientation of the incoming satellite signals, theoretical signal shadow zones for the 28.2E ASTRA satellite cluster are as indicated;

Element	**Max. Signal Shadow Length (m)**
Proposed building	46

4 - Whilst less prone to signal reflection generated interference, modelling parameters assume that all installed antenna systems are mounted at least 10m AGL and installed to a modern standard, with all components meeting CAI quality standards. Antennas mounted at lower heights and substandard installations will be more prone to the effects of interference from external sources.

© GTech Surveys Limited 2025

These areas extend in a northwesterly direction (323.8 degrees with respect to true north) from the proposed structures' bases. However, as there are no satellite dishes located in any of these locations, no interference to the reception of digital satellite television services will occur.

VHF (FM) Radio

Modelling VHF (FM) radio interference in a cluttered urban environment is not possible due to the number of constantly changing variables. VHF(FM) broadcast radio reception is robust throughout Manchester, evident by the survey results and signal availability with a typical car radio. Whilst any new development or structure will change local radio signal propagation and reception characteristics, due to the technical methods involved with encoding and receiving these transmissions, good reception will remain possible. Furthermore, as the reliance on VHF (FM) radio reception decreases due to the uptake of DAB receivers in cars[5], and online streaming in properties, any possible impact effects are further reduced. Overall, the Proposed Development is not expected to impact the reception of VHF (FM) radio broadcasts.

Broadcast platform	**Area(s) of predicted interference**	**Risk of interference & reasoning**	**Mitigation**
DTT (Freeview)	Non-identified	No because coverage is robust and there are no receptors located in any theoretical signal reduction area	Not required
Digital Satellite TV (Freesat and Sky)	Up to 46m to the immediate northwest from the base of the structure	No because there are no satellite dishes located in any theoretically impacted area	Not required
VHF(FM) Radio	Non-identified	No because coverage is robust	Not required

Table 1 - Summary of Predicted Interference

5 - The Road Vehicles (Approval) Regulations 2020 came into force on 1 September 2020 and has implemented the provisions of the EU Directive covering the compulsory fitment of digital radio in passenger cars and buses that come fitted with a radio.

© GTech Surveys Limited 2025

Predicted Effects - Conclusions

No interference to the reception of DTT (Freeview) services is expected.

The Proposed Development is not expected to cause any interference for the reception of digital satellite television services

The Proposed Development is not expected to affect VHF(FM) radio reception.

© GTech Surveys Limited 2025

6 - Mitigation Measures

As no interference to the reception of any television or radio broadcast platform has been identified and no interference is likely to occur, no mitigation measures are required to restore optimal broadcast service reception.

© GTech Surveys Limited 2025

7 - Conclusions

A desktop-based study and baseline survey have been performed to assess the possible effects and impacts on the reception of television and radio broadcast services from the proposed Velvet Cutters development in Manchester. The study has focused on the reception of VHF (FM) radio and the two television broadcast platforms that could possibly be impacted by the Proposed Development - digital terrestrial television (DTT) and digital satellite television services.

Digital Terrestrial Television (DTT) - Freeview

Due to existing excellent coverage and robust nature of the DTT signal in the survey area, the Proposed Development is not expected to have any adverse effect upon the reception of Freeview television services.

Digital Satellite Television - Freesat and Sky

Due to lack of viewers (receptors) in any theoretical signal shadow zone, the Proposed Development will not cause any interference to local digital satellite television reception.

VHF(FM) Radio

Due to the existing good coverage and robust technical nature of the broadcast radio network with respect to building-generated signal interference, the Proposed Development is not expected to affect the reception of VHF(FM) radio services.

Overall, the Proposed Development is unlikely to cause any interference to the reception of any television or radio broadcast platform. As no interference is expected, no mitigation measures are required to restore the optimal reception of any broadcast platform. This report details the existing level and quality of radio and television signal reception within the survey area and can be used to accompany the planning application submission.

© GTech Surveys Limited 2025

Appendices

Television Transmission Frequencies

VHF (FM) Radio Transmission Frequencies

Signal Measurements

An Overview of Signal Measurements

Survey Equipment

Calculation of Received Field Strength

References

Mapping Data

Planning Policies - Regional and Local Planning Policies and Guidance

© GTech Surveys Limited 2025

Television Transmission Frequencies[6]

Digital TV Multiplex	Multiplex Operator	UHF Channel Number[7]	Channel Frequency Fc (MHz)[8]	Transmitter Power (kW)
BBC A	BBC	32	562.00	100.0
D3&4	Digital 3 & 4	34	578.00	100.0
BBC B (HD)	BBC	35	586.00	100.0
SDN	SDN	29	538.00	100.0
Arqiva A	Arqiva	31	554.00	100.0
Arqiva B	Arqiva	37	602.00	100.0

Table A - Winter Hill DTT Services

Public Service Broadcaster (PSB) Digital Multiplexes
Commercial (COM) Digital Multiplexes

VHF (FM) Radio Transmission Frequencies

Service	Frequency (MHz)	Transmitter Power (kW)
BBC Radio 1	98.90	250.0
BBC Radio 2	89.30	250.0
BBC Radio 3	91.50	250.0
BBC Radio 4	93.70	250.0

Table B - Holme Moss VHF (FM) Radio Services

6 - Information correct at time of writing. Information provided by DigitalUK and Arqiva

7 - Digital multiplexes with a "+" or "-" sign operate with a frequency offset making the channel frequency + or - 167 kHz

8 - The nominal channel frequency, Fc (in Megahertz) of the multiplex can be calculated using Fc = 8n+306, where 'n' is the UHF channel number

© GTech Surveys Limited 2025

Signal Measurements

Measurement Point Number	Channel	32	34	35	29	31	37
	Frequency	562.00	578.00	586.00	538.00	554.00	602.00
	Service	BBC A	D3&4	BBC B	SDN	Arqiva A	Arqiva B
1	FS	84.2	89.8	76.7	87.6	88.8	83.3
	CSI	21.7	20.6	-	22.8	17.9	21.4
	MER	30.5	29.7	-	31.1	30.0	31.0
2	FS	78.7	87.2	82.1	89.2	87.0	80.2
	CSI	22.3	19.8	-	21.9	19.0	20.6
	MER	31.0	31.9	-	29.7	29.3	30.5
3	FS	89.2	88.6	82.3	87.1	87.2	84.9
	CSI	19.4	18.1	-	17.9	20.1	20.7
	MER	31.1	29.8	-	29.7	28.3	30.1
4	FS	75.0	79.9	87.6	89.7	94.9	78.1
	CSI	19.2	22.5	-	21.7	19.5	16.7
	MER	30.2	31.3	-	30.7	30.2	29.8
5	FS	91.6	95.4	92.8	90.7	85.7	78.2
	CSI	19.9	20.3	-	22.7	22.4	17.9
	MER	30.2	29.2	-	30.5	30.9	30.2
6	FS	83.8	81.8	79.1	82.5	86.7	87.2
	CSI	18.7	20.1	-	21.6	19.3	21.4
	MER	31.0	29.7	-	30.4	31.2	28.9
7	FS	89.8	83.9	76.3	83.6	93.9	85.0
	CSI	19.2	19.9	-	20.8	17.4	19.0
	MER	31.2	28.1	-	31.6	30.1	31.1
8	FS	81.6	89.0	83.6	87.3	91.8	74.6
	CSI	20.4	21.1	-	20.5	19.4	22.2
	MER	30.2	31.8	-	31.0	30.3	29.3
9	FS	90.8	81.3	87.1	83.9	88.1	89.3
	CSI	18.3	18.3	-	19.9	18.7	16.9
	MER	30.3	29.4	-	30.9	29.7	28.1
10	FS	79.6	88.4	90.5	89.2	87.7	88.2
	CSI	19.5	18.6	-	21.9	20.0	17.7
	MER	30.9	29.5	-	30.0	30.8	29.8

Table C - Winter Hill Digital Television Services

Frequencies listed are in MHz
Field strength (FS) values are indicated in dBμV/m
CSI Channel Status Information (%)
MER Modulation Error Ratio (dB)

© GTech Surveys Limited 2025

Location	Service	Radio 1	Radio 2	Radio 3	Radio 4
1		58.2	53.2	56.5	61.8
2		58.7	60.2	58.0	58.1
3		60.3	62.5	61.3	58.3
4		54.8	50.0	58.8	56.4
5		57.1	59.5	57.5	61.3
6		59.5	57.2	61.6	57.2
7		58.1	58.2	59.8	60.8
8		57.2	61.5	55.9	60.9
9		62.3	57.5	57.6	57.2
10		53.2	59.7	64.8	52.8

Table D - Field Strength Measurements of Holme Moss VHF(FM) Radio Services

Values are indicated in dBμV/m

© GTech Surveys Limited 2025

An Overview of Signal Measurements

The first and easiest parameter to check is signal level (also referred to as amplitude or terminated signal strength). In many cases this gives a good indication of the available decoding margin, or the extent of any shortfall.

At the receiver input, the terminated level of a DTT signal is measured in the usual units of dBµV (a maximum signal level of 70 dBµV and a minimum signal level of 50 dBµV). It is helpful to understand that the level of a DTT signal represents the total power of all the carriers in the Coded Orthogonal Frequency Division Multiplexing (COFDM) signal and not the level of each individual COFDM carrier. For satisfactory reception of digital signals, it is important the signals applied to the receiver are within these ranges. These maximum and minimum levels define a so-called window of operation for the receiver.

Common practice dictates that in order to measure the quality of a received DTT signal we have to look at one or more of the following parameters: Bit-Error Rate (BER), Channel BER (CBER), Carrier-to-Noise Ratio (CNR) and Modulation Error Ratio (MER). The Channel State Information (CSI) feature available in DTT measurement equipment is a very valuable tool providing additional insight into the quality of reception in a typical domestic or professional DTT installation.

Using the BER alone is an ill-advised “hit-or-miss” strategy because of the 'cliff-edge effect' characteristic of any digital TV system. A BER reading below the reference quasi error free (QEF) value of 2×10-4 might wrongly lead us to conclude that the receiving conditions are satisfactory.

However, the BER provides a very narrow signal measurement range. Even for vanishingly small BER readings, a small drop in the level of received DTT signal can push the DTT receiver over the digital cliff edge beyond the point of system failure. The CBER is closely related to the BER providing a wider signal measurement range. Depending on the type(s) of unknown disturbance(s) affecting our DTT installation (noise, co-channel or adjacent PAL, co-channel DTT, etc.), the CBER corresponding to the reference QEF BER of 2×10-4 varies between 4 and 7 in 100. Unfortunately, the CBER is not a reliable indicator of how far the digital cliff edge is.

DTT engineers need a tool with a wide measurement range that solves the shortcomings of the BER and CBER. This measurement tool should provide some estimate of the noise margin of the DTT installation. A first candidate comes to mind: CNR or, alternatively, its sibling the MER.

The CNR is defined as the ratio of the average RF power of the DTT signal to the power of the noise present in the UHF channel. Similarly, the MER is defined as the ratio of the average power of the DTT signal to the average power of the constellation errors. It can therefore be used to give a more direct indication of decoding margin when, as is often the case, there is co-channel

© GTech Surveys Limited 2025

interference as well as noise in the channel. The higher the MER value, the **better** the reception conditions.

In situations where there is no multipath propagation so that the channel frequency response remains reasonably flat, CNR and MER are in principle the same thing. In practice, the accuracy of the measured CNR is limited by the noise floor of the measurement equipment and by the presence of other disturbances on adjacent UHF channels. Likewise, both the receiver's noise floor and other issues resulting from its practical implementation degrade the MER estimate.

Channel State Information (CSI)

Some flavour of CSI is used internally by all commercial DTT receivers to achieve the recommended target system performance[9]. The CSI counts the effect of both the noise present in the channel and the shape of the transmission channel itself. In other words, the CSI gives a measure of the reliability of the received DTT signal. We measure the average of the CSI across the UHF channel occupied by the DTT signal. The higher the percentage value of CSI, the **less** reliable DTT reception is.

As explained, the CSI can be used as a means to measure the noise margin in a DTT installation. Let us call CSI_{QEF} the percentage CSI measured at the point where the measurement equipment displays the reference QEF BER. The noise margin in dB is then approximately given by –

$$NM\ (dB) = \frac{CSI_{QEF} - CSI}{2.6}$$

This empirical approximation represents a good estimate for NM below 8dB. The CSI alone, on the other hand, has a wider measurement range, providing meaningful results for NM of up to 15dB.

9 - *J. Lago-Fernández, "Using Channel State Information (CSI) to Characterize DVB-T Reception", IBC, Amsterdam, 12-17 September 2002*

© GTech Surveys Limited 2025

Survey Equipment

1 x Promax Prolink 4C Premium – Serial Number PK4COPAB11B / 060419030005 Running firmware version 2.47

1 x Sony Wide screen CRT Reference Receiver KV–16TIU – Serial Number 4014480

1 x Professional Broadcast Wideband Log Periodic 8 element antenna (Amphenol Jaybeam (details below))

Amphenol JAYBEAM 468-860 MHz

A Log Periodic antenna designed for UHF Broadcast, TETRA and Cellular communications applications. This antenna is often used in a stacked array to form a rugged, high power, extended range antenna. Produced to the highest quality standards, these robust antenna designs will insure reliable operation in harsh environmental conditions.

LPU/Rx

V-Pol or H-Pol | Log Periodic | 70° | 7.9 dBd

Replace "x" with desired model number option.

Electrical Characteristics		
Frequency band	468-860 MHz	
Model number options (x)	Model Number LPU/R-N LPU/R-7/16	Connector type N-Female 7/16-DIN Female
Polarization	Vertical or Horizontal	
Horizontal beamwidth	70°	
Gain	7.9 dBd	
Impedance	50Ω	
VSWR	<1.3:1	
Maximum power	250 W	
Connector type	see model number options above	
Lightning protection	DC grounded	
Mechanical Characteristics		
Materials	Aluminium Alloy	
Dimensions (Length x Width)	1210 x 320 mm	47.6 x 12.6 in
Weight without bracket	3.5 kg	7.7 lbs
Mounting Options		
Mounting	Mounting bracket included to fit 38-50 mm dia. pipe.	

Technical Specification for an Amphenol Jaybeam Professional Broadcast Wideband Log Periodic 8-Element Antenna

All RF cables, interconnects and systems of professional quality and calibrated to determine feeder losses and antenna gains. These are factored into the results, providing accurate descriptions of actual field strength values – see *Calculation of Received Field Strength*

© GTech Surveys Limited 2025

Calculation of Received Field Strength

The Field Strength (dBµV/m) is derived from the Terminated Level (dBµV) as measured at the input of the measurement receiver.

Field Strength (dBµV/m) = Terminated Level (dBµV) – Aerial Gain (a) + Dipole Factor (b) + Feeder Loss (c)

where -

Dipole Factor (to matched load)	(b)	$20Log(\frac{2\pi}{\lambda})$ *Where λ = Transmission Wavelength (m)*
Feeder Loss	(c)	3 dB
Aerial Gain (dB_{dipole})	(a)	10 dB

References

The building information found in Chapter 2 was sourced from the following Ofcom document[10].

Mapping Data

This report includes mapping and mapping data provided by Ordnance Survey (OS), under the terms of the Open Government Licence, OS data Crown copyright and database copyright (2025).

10 - http://licensing.ofcom.org.uk/binaries/spectrum/fixed-terrestrial-links/wind-farms/tall_structures.pdf

© GTech Surveys Limited 2025

Planning Policies - Regional and Local Planning Policies and Guidance

Manchester City Council (MCC), "Full, Outline, Reserved Matters & Variation/Removal of Conditions Planning Applications - Is Your Application Valid?", September 2018 (revised January 2020), MCC

Television Reception

MCC planning guidance, any development over four storeys requires a TV reception impact assessment.

Information on TV and radio reception and interference. Please provide a report on the possible interference created by the proposed development on TV and radio reception within the area. You may wish to contact the Office of Communications (Ofcom) on tel. 0207 981 3000 for suggestions of companies who may be able to carry out such work. (Core Strategy Policy EN2)

© GTech Surveys Limited 2025

DISCLAIMER

This Report was completed by GTech Surveys Limited on the basis of a defined programme of work and terms and conditions agreed with the Client. We confirm that in preparing this Report we have exercised all reasonable skill and care taking into account the project objectives, the agreed scope of works, prevailing site conditions and the degree of manpower and resources allocated to the project.

GTech Surveys Limited accepts no responsibility to any parties whatsoever, following the issue of the Report, for any matters arising outside the agreed scope of the works. This work was conducted under GTech Surveys Limited's standard terms and conditions which can be found on our website.

This Report is issued in confidence to the Client and GTech Surveys Limited have no responsibility to any third parties to whom this Report may be circulated, in part or in full, and any such parties rely on the contents of the report solely at their own risk.

The UK's terrestrial television and radio networks are highly complex engineering systems and are constantly being modified, re-designed, upgraded and maintained. The reception conditions detailed in this report were those prevailing at the time of the survey in the study area. Engineering work at transmitter sites, weather conditions and the time of the year will influence the quality and coverage of terrestrial services and their susceptibility to interference. Whilst every effort was made to accurately measure and assess the available television and radio transmissions and services at the time of the survey, GTech Surveys Limited cannot assume that any part of the television or radio broadcast network or transmission from any transmitter was operating in required specification or correctly to any design criteria. The signal measurements undertaken during the survey work were used to define the possible impacts to television and radio reception for this project. Although best practice has been applied in understanding the potential impacts, due to the complex nature of the subject, GTech Surveys Limited is not accountable in anyway whatsoever if unpredicted impacts occur at any location anywhere in the study area.

Modelling parameters assume that all installed UHF antenna systems are mounted at least 10m AGL and installed to a modern standard, with all components meeting CAI quality standards. Antennas mounted at lower heights and poor-quality installations will be more prone to the effects of interference from external sources and as such, reception conditions to installations with the aforementioned characteristics have not been accounted for in any impact modelling. Consequently, properties with such installations may be prone to interference effects that have not been identified. Such installations are commonly found in camping and caravan parks, on bungalows and properties where it is not possible to attach an antenna to the exterior roof. Antennas mounted in lofts are also more prone to interference effects arising from the signal attenuation caused by roofing materials. Again, reception conditions to properties with the aforementioned antenna installation characteristics have not been accounted for in any impact modelling and as such, properties with these installations may be prone to interference effects that have not been identified.

Digital terrestrial television (Freeview) coverage may vary as a result of engineering works or any frequency changes authorised by Ofcom. We advise that consumers always check future reception predictions (http://www.digitaluk.co.uk/coveragechecker/) before buying TV equipment. GTech Surveys Limited, Ofcom and Digital UK are not responsible for household TV reception arrangements.

Unless specifically assigned or transferred within the terms of the agreement, the consultant asserts and retains all Copyright, and other Intellectual Property Rights, in and over the Report and its contents.

Any questions or matters arising from this Report should be addressed in the first instance to the Project Manager.

© GTech Surveys Limited 2025