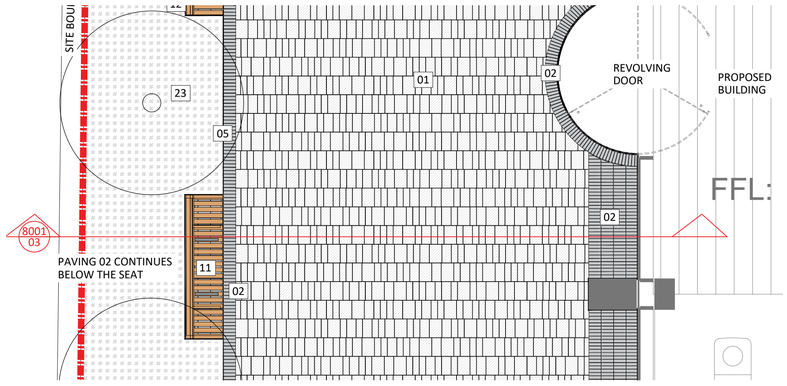

8001 01 Thorburn Walk - paving interface plan 1 1:50

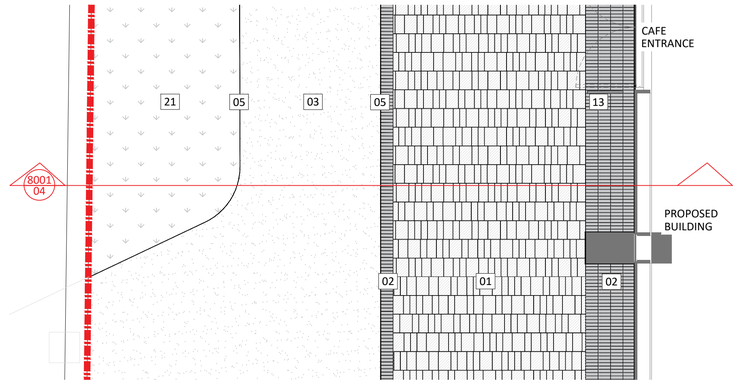

8001 02 Thorburn Walk - paving interface plan 2 1:50

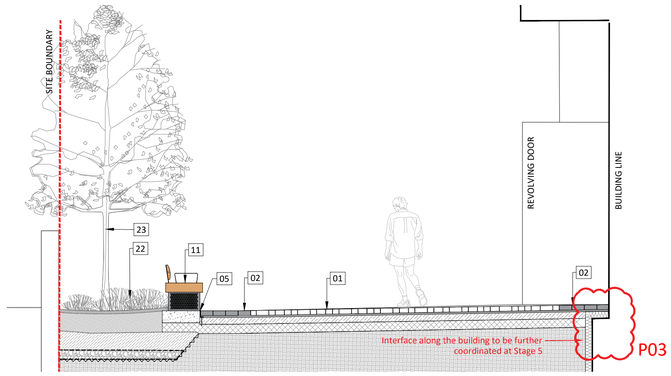

8001 03 Thorburn Walk - paving interface section 3 1:50

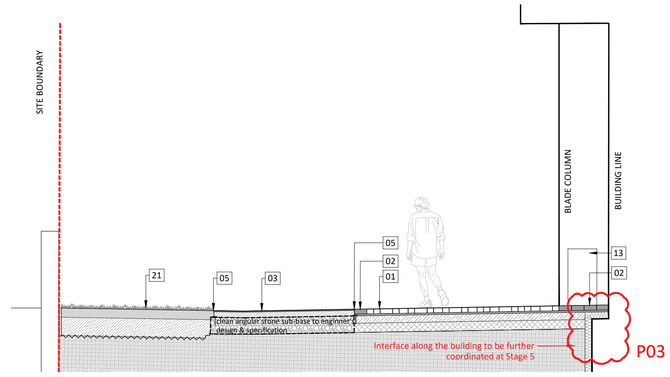

8001 04 Thorburn Walk - paving interface section 4 1:50

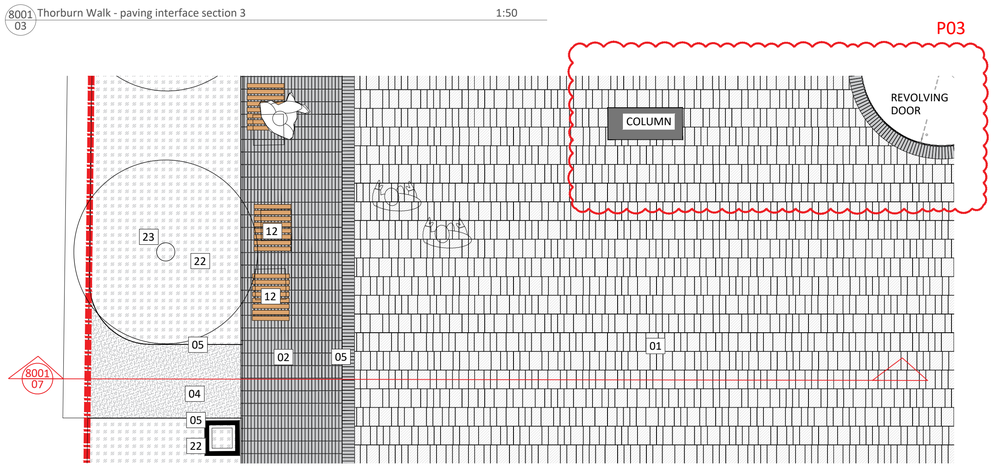

8001 05 Thorburn Walk - paving interface plan 3 1:50

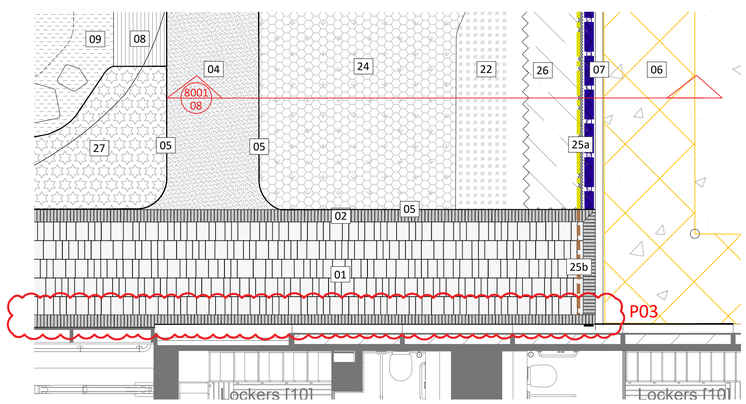

8001 06 Thorburn Walk - paving interface plan 3 1:50

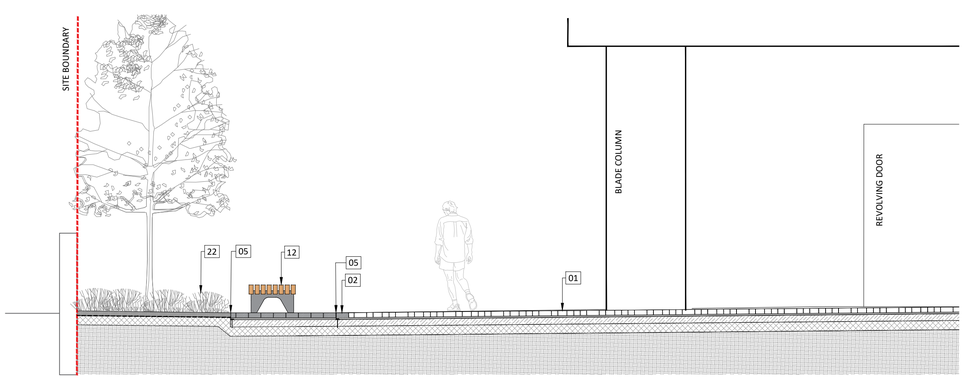

8001 07 Thorburn Walk - paving interface section 3 1:50

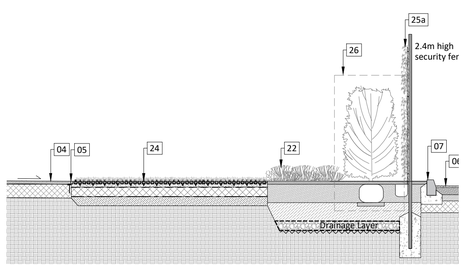

8001 08 Thorburn Walk - paving interface section 8 1:50

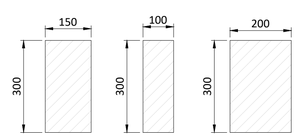

8001 09 Concrete paving setts type-1 unit sizes 1:10

Paving & Edging

01 Concrete paving setts type 1
300 x 100/150/200 x 80mm
Colour: Magma
Q25.335A

02 Concrete paving setts type 2
200 x 50 x 80mm
Colour: Tagenta B
Q25.335B

03 Resin bound gravel (permeable)
Colour: Light buff
Q23.190

04 Self-binding gravel
Colour: Breedon Wayfarer
Q23.110A

05 Flush steel edging
Q10.200A

06 Surfacing to service yard
To engineer's specification

07 Pre-cast concrete road kerb
Laid with 100mm upstand
Q10.112A

08 Timber boardwalks to play routes
Q55.120

09 Play bark surface
Q23.230

Street Furniture

11 Bespoke timber seat
Refer to Drawing no:
UBS-RFX-XX-XX-DR-L-8003
Q50.225A

12 Bespoke timber seating cube
Refer to Drawing no:
UBS-RFX-XX-XX-DR-L-8003
Q50.220B

13 Bespoke door barrier
Refer to Drawing no:
UBS-RFX-XX-XX-DR-L-8003
Q50.210B

Planting

21 Grass turf
Refer to Drawing no:
UBS-RFX-XX-XX-DR-L-8002

22 Ornamental planting
Refer to Drawing no:
UBS-RFX-XX-XX-DR-L-8002

23 Tree planting
Refer to Drawing no:
UBS-RFX-XX-XX-DR-L-8002

24 Reinforced grass pavers
Refer to Drawing no:
UBS-RFX-XX-XX-DR-L-8002
Q25.350B

25a Pre-grown 2.2m high ivy screen (Q40.430A) clipped onto 2.4m high security fence (Q40.126A)
25b 2.4m high security fence with timber paneling (Q40.126B)

26 Hedge planting
Refer to Drawing no:
UBS-RFX-XX-XX-DR-L-8002

27 Proposed Planting Mix 3 to Play areas along Kincardine Road
Refer to Drawing no:
UBS-RFX-XX-XX-DR-L-8002

Linework and hatches for foundations and sub-bases are indicative and to engineers specification and drawings.

Notes

1. All dimensions in mm, unless otherwise stated.
2. Scaling from drawing if printed incorrectly may lead to errors.
3. All information outside red line boundary shown for contextual purpose only.
4. All hatch patterns are indicative only unless stated otherwise.
5. This drawing is to be read in conjunction with all the remaining re-form landscape architecture documentation AND all relevant documentation from the design team.
6. Levels information on this drawing illustrates the design intent. The contractor is to check and verify all levels and dimensions against site survey information.
7. Any discrepancies in the design information are to be brought to the attention of re-form landscape architecture, in writing, prior to commencement of construction works.
8. All proprietary products shall be installed in strict accordance with manufacturers written instructions.
9. Refer to other consultants' drawings and specifications for the following design information:
   - Foundation details
   - Base course and/or sub bases design & specification
   - Waterproofing of any element
   - Drainage design and infrastructure
   - Lighting and ducting
   - Existing & proposed utilities

N

Scale

0m 1m 2m 3m 4m

Date	Description of revision	Drawn by	Checked by	Approved by	Revision
11.04.24	Project code changed to UBS Building interface detail updated	SS	MS	DL	P03

re-form
landscape architecture

W: re-formlandscape.com
E: info@re-formlandscape.com
T: Edinburgh +44 (0)131 354 1876
Leeds +44 (0)113 245 4695
Manchester +44 (0)161 397 4953

Project
UPPER BROOK STREET, MANCHESTER
RF22-968

Client
KADANS

Document title
HARD LANDSCAPE DETAILS

Paper size
A1

Scale
1:50

Status
FOR STAGE APPROVAL

S4

Drawing number
UBS-RFM-XX-XX-DR-L-8001

Revision
P03

© re-form landscape architecture