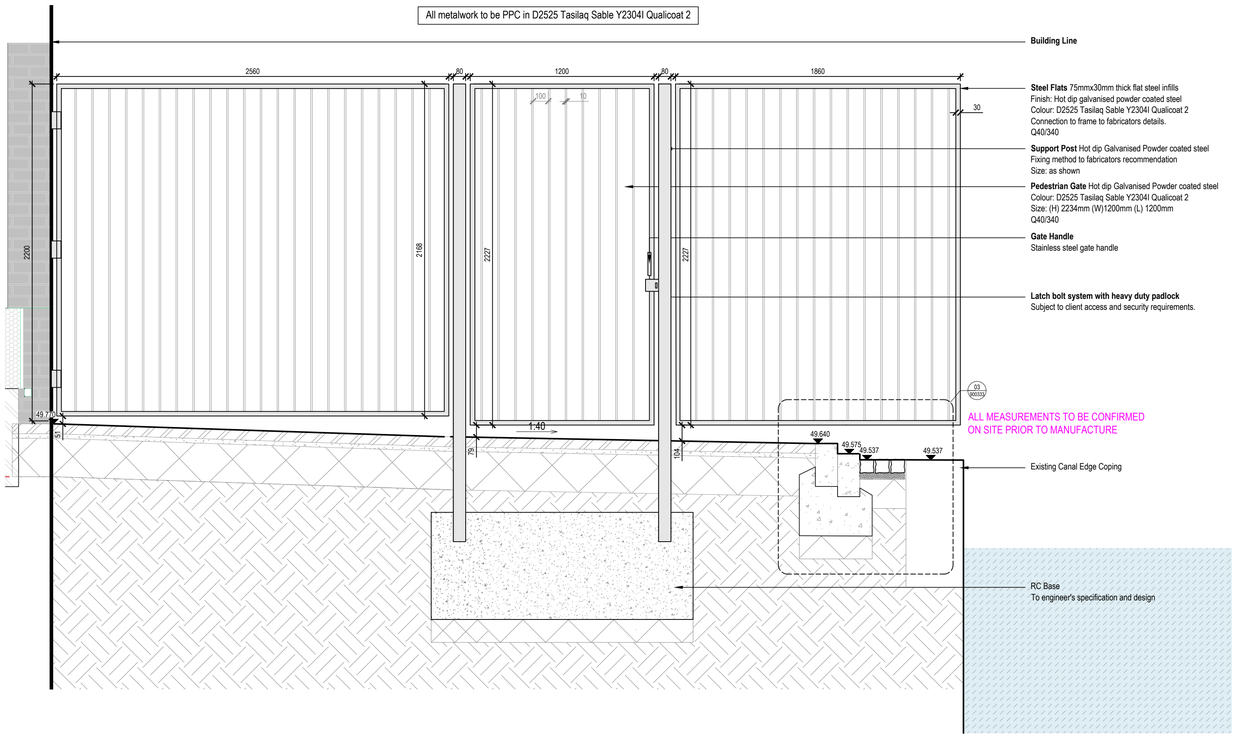

01 900330 B1 - Steel Fencing and Pedestrian Access Gate
Scale 1: 20 @A1

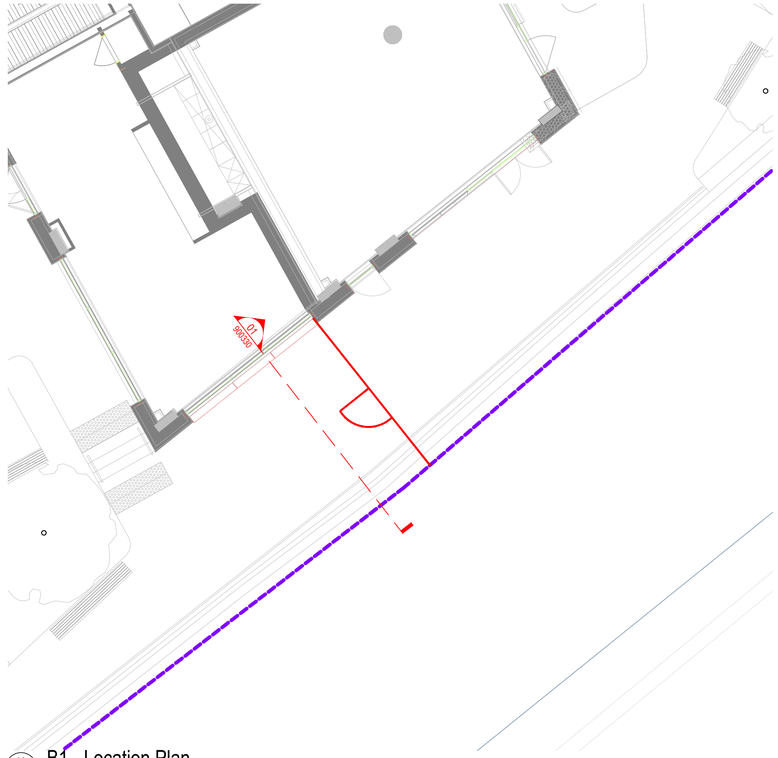

02 900330 B1 - Location Plan
Scale 1: 100 @A1

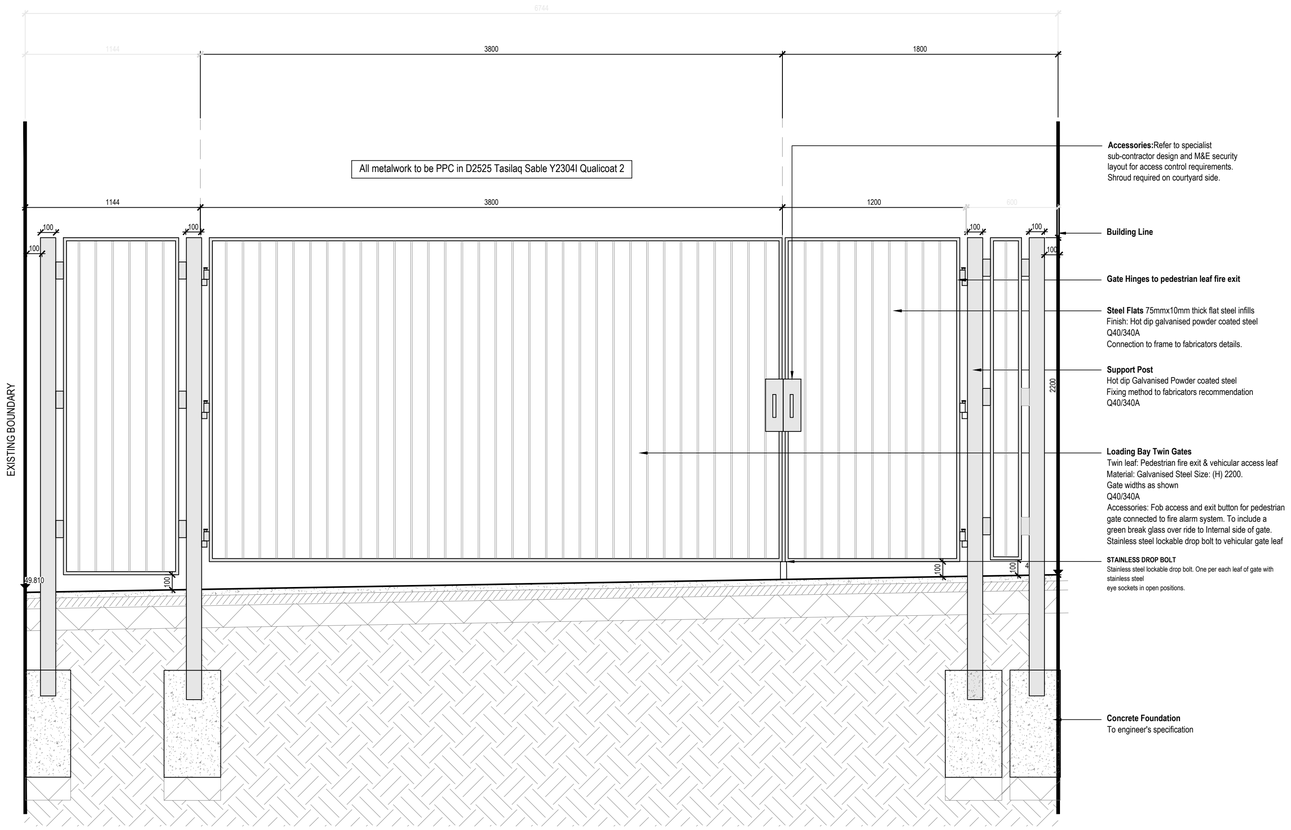

03 900330 B2 - Bespoke Steel Maintenance Access Gate
Scale 1: 10 @A1

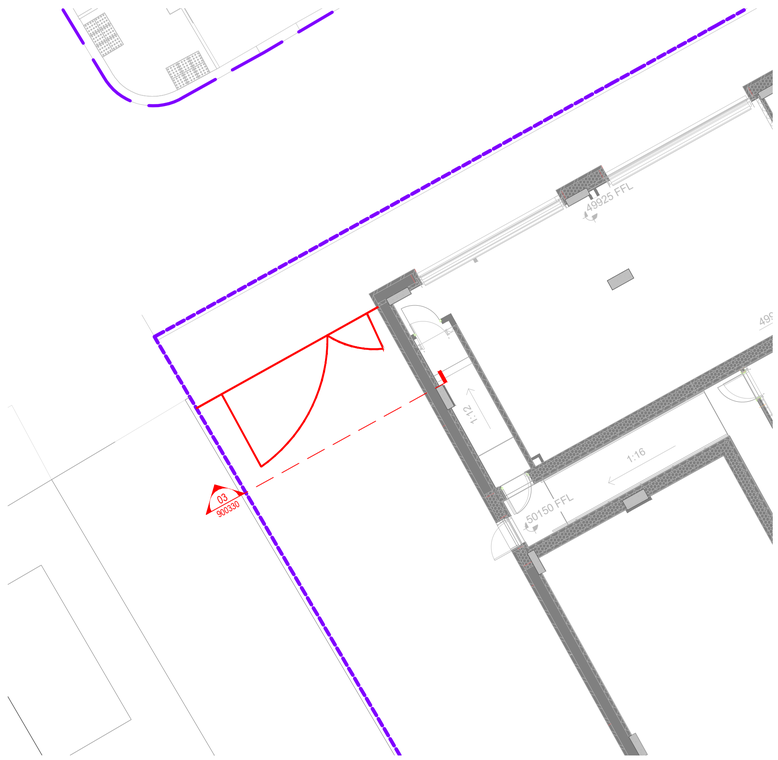

04 900330 B2 - Location Plan
Scale 1: 100 @A1

© copyright GILLESPIES LLP, all rights reserved

rev	details	by	date
P00	First issue for Planning	CB	26.01.2024
P01	Stage 4 Issue	TH	04.07.2024
P02	Canal edge updated	SB	12.08.2024
P03	STAGE 5	ER	28.05.2025
P04	Planning NMA	ER	28.05.2025
P05	Planning NMA	ER	16.06.2025
P06	Stage 5	ER	16.06.2025
P07	Planning NMA	ER	01.10.2025
P08	Planning NMA	OC	03.10.2025
P09	Planning NMA	ER	09.10.2025

Notes

1.0 Do not scale from drawing, use figured dimensions only
1.1 All dimensions to be checked onsite
1.2 This drawing to be read in conjunction with all other Gillespies drawings and specifications

NOTE: DESIGN INTENT ONLY
SHOP DRAWINGS TO BE DEVELOPED BY SPECIALIST SUPPLIER.
LANDSCAPE ARCHITECT TO APPROVE ALL DRAWINGS PRIOR TO FABRICATION

N

Ordinance Information shown is reproduced from Ordinance Survey material with the permission of Ordinance Survey on behalf of the Controller of Her Majesty's Stationary Office @ Crown Copyright. Unauthorised reproduction infringes Crown Copyright and may lead to prosecution or civil proceedings. License No. 1000 17362

Project title
JERSEY WHARF, ANCOATS
P21641-00-000

Drawing title
FENCING DETAILS - ACCESS GATES 01

Purpose of Issue	Scale	Drawn
Planning NMA	As shown @ A1	CB
	Date 26.01.2024	Checked SB
	Drawing number	Revision
	EYJW-GIL-EX-00-DR-L-900330	P09

Drawing Status
S4 - FOR REVIEW AND AUTHORISATION

Client
John Sisk & Son Limited

Gillespies
5th Floor, Phoenix House, 3 South Parade, Leeds, LS1 5QX
P: 0113 247 0550 F: 0113 247 0660 E: design.leeds@gillespies.co.uk