

MOUNT STREET ELEVATION 1:200@A1 / 1:400@A3

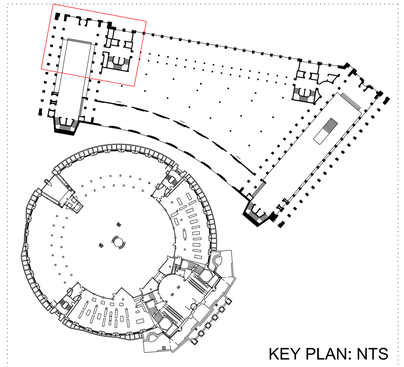

KEY PLAN: NTS

NOTE: ELEVATION SURVEY INFORMATION PROVIDED BY STARNET



MOUNT STREET ELEVATION 1:50@A1 / 1:100@A3

Ian Simpson Architects (Partnership) LLP
Ian Simpson Architects Ltd

Note:
This drawing is copyright
Do not scale off dimensions.
All dimensions to be checked on site by contractor.
Contractor to report any dimensional discrepancies, errors or omissions prior to commencing on site.
All survey information relating to the THX plans has been taken from Oakes Survey Drawings.
All survey information relating to external levels and elevations have been taken from IDS Drawings.

Rev	Date	Description	Rev	Date	Description	Rev	Date	Description

North

Project Title
Manchester Townhall Complex Transformation Project
Townhall Extension

Drawing Title
Existing Elevations - Mount Street

Reason For Issue
Planning/Listed Building Consent

Scale
1:50, 1:200 @ A1

Date
OCTOBER 2013

Job No
1253

Drawing No
1253-ISA-DR-G200-E-AL-GMPAPP-003

Revision
-

IAN SIMPSON ARCHITECTS
Riverside, 4 Commercial Street, Manchester, M15 4RQ
T +44 (0)161 835 2345 F +44 (0)161 839 4808
5 - 8 Roberts Place, London EC1R 0BB
T +44 (0)20 7549 4000 F +44(0)20 7490 5331
mail@iansimpsonarchitects.com

© Ian Simpson Architects (Partnership) LLP / Ian Simpson Architects Ltd